

Upshur County Commission Meeting Agenda

- Location: Upshur County Courthouse Annex
If you prefer to participate by telephone, please dial 1-408-650-3123 Access Code: 272 564 045 to enter the conference call
- Date of Meeting: June 17, 2021
- 9:00 a.m. Moment of Silent Meditation --- Pledge of Allegiance
Approval of Minutes:
 - June 10, 2021
- 9:15 a.m. Bid opening and potential award – Two new 4WD Sport Utility Vehicles for the Upshur County E911 Communication Center and Upshur County E911 Addressing and Mapping *
Page 4
- 9:30 a.m. Approval and authorization to submit FY 22 Community Oriented Policing Services (COPS) School Violence Prevention Program (SVPP) Application on behalf of the Upshur County Board of Education in the amount of \$107,518. If awarded, the grant will provide enhancements to the Transportation Department's surveillance system.
- 9:45 a.m. City Recorder, Randy Sanders - Request for ARP Funding Assistance for the Tennerton Water Tank Rehabilitation Project
Page 5-8

Items for Discussion / Action / Approval:

1. Review and signature of the Extension of Agreement between The Upshur County Commission and Quality Home & Office Cleaning for janitorial services. Owner and Contractor agree all terms set forth in the Agreement dated July 19, 2018 are in full force and effect for an extended period beginning July 1, 2021 and continuing as needed until services are no longer necessary. Owner shall pay the Contractor, the sum of \$5,930 per month. This contract will be re-bid upon termination of the extension. *
Page 9-12
2. Correspondence from Patricia L. Adams, Chairman of the Upshur County Republican Executive Committee, requesting use of the Courthouse Plaza on Monday, June 21, 2021 to celebrate West Virginia's Birthday. Ms. Adams is also requesting that the Committee be provided the use of two tables and ten chairs. A certificate of liability insurance naming the Commission as a certificate holder will be provided before the event. *
Page 13
3. Correspondence from Lori Ulderich Harvey, Director of the Upshur County Family Resource Network, requesting use of the large pavilion for Family Connections Family Socials, once a month during June, July, August and September free of charge. *
Page 14
4. Memorandum from Carrie Wallace, County Administrator, requesting the employment of Ethan Linger as part time temporary Grounds Keeper, effective June 18, 2021. If approved, Mr. Linger will work up to 29.5 hours per week for up to 10 weeks. *
Item may lead to Executive Session per WV Code §6-9A-4 (A) Under separate cover

5. Approval of employment of additional Buckhannon-Upshur Recreational Park Staff, effective June 20, 2021. *

Item may lead to Executive Session per WV Code §6-9A-4 (A)

Under separate cover

6. Correspondence from Cheyenne Troxell, 26th Judicial Circuit Community Corrections Program Director, requesting a pay wage increase for all Community Corrections employees, effective July 1, 2021. Upon approval, the increase will be paid out of the Community Corrections Funds. *

Item may lead to Executive Session per WV Code §6-9A-4 (A)

Under separate cover

7. Approve Invoices for Payment, Purchase Card Invoices for Payment, Budget Revisions / Financial Reports or Information, Correction of Erroneous Assessments, Exonerations/Refunds, Grant Updates / Requests for Reimbursements, Final Settlements, Vacation Orders, Consolidation of Land Tracts, Facility Maintenance Concerns or Updates, Road Name Requests, Project Reports / Updates, Request to Attend Meetings, Request for Day(s) Off, Remote Work Request(s).

For Your Information:

(Certain Items May Require Discussion, Action and/or Approval by the Commission)

1. West Virginia Division of Highways – Updated Highway Project List *Page 15-37*
2. Correspondence from Mark E. Kimes, Senior Project Manager/Engineer on behalf of EnSafe Inc., enclosing a Voluntary Remediation Program Application for the Aleris Rolled Products, Inc. site. Available for public inspection at 91 West Main Street. *Under separate cover*
3. Public Notices:
 - a) Newsletters and/or Event Notifications:
 - b) Agendas and/or Notice of Meetings:

• Buckhannon-Upshur Airport Authority	June 14, 2021	<u><i>Page 38</i></u>
• Upshur County Fire Board, Inc.	June 15, 2021	<u><i>Page 39</i></u>
• City Council of Buckhannon	June 17, 2021	<u><i>Page 40</i></u>
 - c) Meeting Minutes:

• Adrian PSD	May 6, 2021	<u><i>Page 41</i></u>
• Upshur County Safe Structures and Site Enforcement Board	May 13, 2021	<u><i>Page 42</i></u>
 - d) Meetings:

• 06/01/21 5:00 p.m.	Elkins Road PSD
• 06/14/21 5:00 p.m.	Elkins Road PSD – Special Budget Meeting
• 06/01/21 4:00 p.m.	Hodgesville PSD
• 06/03/21 7:00 p.m.	Banks District VFD
• 06/17/21 7:00 p.m.	City Council of Buckhannon
• 06/03/21 7:00 p.m.	Selbyville VFD
• 06/14/21 12:00 p.m.	Upshur County Family Resource Network
• 06/14/21 4:30 p.m.	Upshur County Solid Waste Authority
• 06/14/21 5:30 p.m.	Buckhannon-Upshur Recreational Park Advisory Board
• 06/14/21 6:00 p.m.	Lewis-Upshur Community Corrections Board – Upshur Co.
• 07/12/21 6:00 p.m.	Lewis-Upshur Community Corrections Board – Upshur Co.

- 06/08/21 7:30 p.m. Adrian VFD
- 07/01/21 6:00 p.m. Buckhannon-Upshur Board of Health
- 06/16/21 7:00 a.m. Upshur County Development Authority –Executive Board
- 06/09/21 12:00 p.m. Upshur County Senior Center Board
- 06/09/21 3:00 p.m. Upshur County Conventions & Visitors Bureau
- 06/08/21 7:00 p.m. Warren District VFD
- 06/03/21 3:00 p.m. Adrian PSD
- 06/09/21 3:00 p.m. Tennerton PSD
- 06/10/21 3:00 p.m. Upshur County Safe Sites & Structures Enforcement Board
- 06/10/21 7:30 p.m. Buckhannon VFD
- 06/08/21 4:00 p.m. Buckhannon Upshur Airport Authority
- 06/17/21 6:30 p.m. Upshur County Youth Camp Board
- 06/13/21 6:00 p.m. Washington District VFD
- 06/21/21 12:00 p.m. Buckhannon-Upshur Chamber of Commerce
- 06/16/21 4:00 p.m. Upshur County Public Library Board
- 06/18/21 10:00 a.m. Wes-Mon-Ty Resource Conservation & Development Council
- 06/22/21 6:30 p.m. Upshur County Fire Board, Inc.
- 06/22/21 5:00 p.m. UC Enhanced Emergency Telephone Advisory Board
- 06/09/21 7:00 p.m. Ellamore VFD
- 06/16/21 12:00 p.m. Lewis Upshur LEPC
- 06/09/21 1:15 p.m. Upshur County Farmland Protection Board
- 06/28/21 7:00 p.m. Upshur County Fire Fighters Association
- 06/09/21 6:00 p.m. Buckhannon River Watershed Association - Farm Bureau
- 05/26/21 10:00 a.m. James W. Curry Advisory Board
- 06/28/21 10:00 a.m. Mountain CAP of WV, Inc., a CDC
- 06/11/21 11:00 a.m. Region 6 Local Elected Officials

4. Appointments Needed or Upcoming:

- Buckhannon-Upshur Airport Authority (unexpired term -- 6/30/2021) – City Representative
- Upshur County Fire Board (7/1/2021-6/30/2024) – Fire Association Representative
- Buckhannon-Upshur Parks and Recreation Advisory Board (7/1/21-6/30/23) – County Representative

****If you are interested in serving on an Upshur County board, please submit your letter of interest to the Commission Office at 91 W. Main St., Suite 101, Buckhannon, WV 26201 or trperry@upshurcounty.org. Upcoming term expirations are listed in this section of the agenda; however, letters of interest can be submitted at any time. Letters of interest for boards that do not currently have a vacancy will be held until a vacancy occurs. Please note that submitting a letter of interest does not guarantee appointment. ****

Tabled Items

(Certain Items May Require Discussion, Action and/or Approval by the Commission)

Next Regular Meeting of the Upshur County Commission
June 24, 2021 --- 9:00 a.m.
Upshur County Courthouse Annex

E911 VEHICLES MINIMUM SPECIFICATIONS
AMENDED June 10, 2021

Sport Utility Vehicle #1 (E911 Communications Center)

- 4 Cylinder Engine or Larger (Gasoline/ Non-Diesel)
- Automatic Transmission
- 4 Wheel Drive with Off Road Package
- Tow Package with Recovery Hooks
- Heavy Duty Suspension
- Doors – 4 Minimum
- Exterior Color: Black
- Floor Liners (Front, Rear, and Cargo)
- Anti-Theft System
- Daytime Running Lights
- ~~Fog Lights~~
- USB and DC 12Volt Outlets
- Power Steering/Windows/Seats (Driver)/Door Locks
- Air Conditioning
- Handsfree Connectivity (Ex: Apple Carplay, Android Auto, Bluetooth)
- Rear View Camera
- Tilt/Telescoping Steering Column
- Center Console
- Tire Pressure Monitoring System
- Non-Chrome Wheels
- All Terrain Tires

Sport Utility Vehicle #2 (E911 Addressing & Mapping)

- 4 Cylinder Engine or Larger (Gasoline/ Non-Diesel)
- Automatic Transmission
- 4 Wheel Drive with Off Road Package
- 8.5"+ Ground Clearance
- Doors – 4 Minimum
- Exterior Color: White
- Interior Color: Dark Grey (Preferred, not required)
- All Weather Floor Liners (Front, Rear, and Cargo)
- Anti-Theft System
- Daytime Running Lights
- ~~Fog Lights~~
- USB and DC 12Volt Outlets
- Power Steering/Windows/Seats (Driver)/Door Locks
- Air Conditioning
- Handsfree Connectivity (Ex: Apple Carplay, Android Auto, Bluetooth)
- Rear View Camera
- All Terrain Tires
- Full Size Spare Tire
- Vinyl Seats and Floorboard (Preferred, not required)

City of Buckhannon
 70 East Main Street
 Buckhannon, WV 26201



Phone: 304.472.1651
 TDD: 304.472.9550
 Fax: 304.472.0934

June 15, 2021

Mrs. Kristie G. Tenney – President
 Upshur County Commission
 Upshur County Administrative Annex
 91 West Main Street, Suite 101
 Buckhannon, West Virginia 26201

**Upshur County Commission and City of Buckhannon
 Joint Collaboration Request for the Rehabilitation of the
 Existing Tennerton Water Storage Tank**

Dear President Tenney,

Thank you for the opportunity to appear before the Upshur County Commission (UCC) on June 17, 2021, at 9:45 AM, on behalf of the City of Buckhannon (City). The reason for my appearance will be to request the UCC join the City in a collaborative venture to rehabilitate the existing 700,000-gallon Tennerton Water Storage Tank, which includes the necessary rental of pressurized tanker trucks, during the 2022 summer construction season, using funding from the American Recovery Plan. The City's proposal is that both the UCC and the City will collaborate and equally share the cost of the water storage tank's rehabilitation. At this time, it is estimated that the total cost of the water storage tank rehabilitation, the rental of the pressurized tanker trucks and the necessary appurtenances will total \$716,125.00. Therefore, the estimated cost to both the UCC and the City would be \$358,062.50. It should be noted that the existing Tennerton Water Storage Tank supplies not only the Buckhannon-Upshur High School, the West Virginia State Police Detachment and the City's customers at the southern end of the existing water distribution system, but that it also supplies all of the potable water used by the Adrian Public Service District on a daily basis.

Included with this letter are detailed breakdowns of the sanitary, storm and water projects recently approved by the Buckhannon City Council, including the above-referenced project. Without assistance from the UCC, the total of these approved projects is estimated to be \$2,698,412.54, which results in an overrun of \$315,507.27, which will have to come from the City's general fund and will prohibit us from investing in other needed infrastructure updates. If the UCC were to join the City in the Tennerton Water Storage Tank Rehabilitation Project, the approved projects would come in under budget by \$78,361.48, which, as previously mentioned, would allow the City to invest those dollars towards other infrastructure needs. By equally sharing the cost of the Tennerton Water Storage Tank's rehabilitation, both the UCC and the City could leverage the money saved and allocate the money saved towards other infrastructure projects needed throughout Upshur County and Buckhannon.

Both the City of Buckhannon's Sanitary and Water Departments carefully examined the opportunity the American Recovery Plan will provide the residents of the City and selected the nine projects accordingly.

City of Buckhannon
 70 East Main Street
 Buckhannon, WV 26201



Phone: 304.472.1651
 TDD: 304.472.9550
 Fax: 304.472.0934

We all know how important each dollar spent on this type of projects is to our community and are dedicated to either rebuilding, rehabilitating or maintaining the existing infrastructure necessary so that Upshur County's public service districts & water associations and the City's utility departments can continue to deliver the utility services necessary that enable all County and City residents to maintain the highest quality of life.

City Engineer Jay Hollen will accompany me to the June 17, 2021 meeting and will be able to answer any technical questions regarding the proposed project.

If any of you have any comments or questions regarding this letter, please feel free to email me at your convenience at randy.sanders@buckhannonwv.org.

Sincerely,

Randall H. Sanders
 City Recorder and Information Coordinator

Attachments: City of Buckhannon – American Recovery Plan – Infrastructure Expenditure Projects, dated May 26, 2021

c: Terry B. Cutright – Commissioner
 Samuel R. Nolte - Commissioner
 Robert N. Skinner, III – Mayor
 Members of City Council
 Members of the Sanitary Board
 Members of the Water Board
 Jerry Arnold – Director of Public Works
 Jay Hollen – City Engineer
 Buck Samples – Sanitary Department Superintendent
 Kelly Arnold – Water Department Superintendent

City of Buckhannon
American Recovery Plan
Infrastructure Expenditure Projects - May 26, 2021

Allocated Money: \$2,382,905.27

Project	Sanitary Sewer	Number of Customers Served by Proposed Improvement	COB Cost	Contractor Multiplier	Estimated Cost	Improvement Cost Per Customer
1	Taylor Street Upgrade	8,365	\$212,500.00	2.125	\$451,562.50	\$53.98
2	North Locust Street Upgrade	50	\$83,600.00	2.125	\$177,650.00	\$3,553.00

a.) Sanitary Sewer Subtotal: \$629,212.50

Project	Storm Sewer	Number of Customers Served by Proposed Improvement	COB Cost	Contractor Multiplier	Estimated Cost	Improvement Cost Per Customer
3	Taylor Street Upgrade	311	\$256,000.00	2.125	\$544,000.00	\$1,749.20

b.) Storm Sewer Subtotal: \$544,000.00

c.) Sewer Projects Subtotal: \$1,173,212.50

d.) Sewer Consultant Engineering Fees (@ 8.5%): \$99,723.06

e.) Sewer Projects Total (c. + d.): \$1,272,935.56

Project	Water	Number of Customers Served by Proposed Improvement	COB Cost	Contractor Multiplier	Estimated Cost	Improvement Cost Per Customer
4	Tennerton WST Rehabilitation	5,544	\$297,000.00	2.125	\$631,125.00	\$113.84
5	Pressurized Tanker Truck Rental	5,544	\$85,000.00	1	\$85,000.00	\$15.33
6	Tennerton BS Building	5,544	\$50,000.00	2.125	\$106,250.00	\$19.16
7	Chemical Feeders at WTP	22,241	\$150,000.00	1	\$150,000.00	\$6.74
8	Filter Media at WTP	22,241	\$12,000.00	2.125	\$25,500.00	\$1.15
9	Chlorine Alarm at WTP	4,000	\$15,000.00	2.125	\$31,875.00	\$7.97
10	Replace Filter, Raw and Settled NTU	22,241	\$50,000.00	1	\$50,000.00	\$2.25

f.) Water Subtotal: \$1,079,750.00

g.) Water Consultant Engineering Fees (@ 9.3%): \$100,416.75

h.) Water Projects Total (f. + g.): \$1,180,166.75

COB Projects Improvements (e. + h.): \$2,453,102.31

Contingency (@ 10%): \$245,310.23

Total COB Project Improvements: \$2,698,412.54

Overrun / Underrun: -\$315,507.27

City of Buckhannon

American Recovery Plan

Infrastructure Expenditure Projects - May 26, 2021

Includes 50/50 Cost Sharing with the Upshur County Commission on Tennerton WST Project

Allocated Money: \$2,382,905.27

Project	Sanitary Sewer	Number of Customers Served by Proposed Improvement	COB Cost	Contractor Multiplier	Estimated Cost	Improvement Cost Per Customer
1	Taylor Street Upgrade	8,365	\$212,500.00	2.125	\$451,562.50	\$53.98
2	North Locust Street Upgrade	50	\$83,600.00	2.125	\$177,650.00	\$3,553.00

a.) Sanitary Sewer Subtotal: \$629,212.50

Project	Storm Sewer	Number of Customers Served by Proposed Improvement	COB Cost	Contractor Multiplier	Estimated Cost	Improvement Cost Per Customer
3	Taylor Street Upgrade	311	\$256,000.00	2.125	\$544,000.00	\$1,749.20

b.) Storm Sewer Subtotal: \$544,000.00

c.) Sewer Projects Subtotal: \$1,173,212.50

d.) Sewer Consultant Engineering Fees (@ 8.5%): \$99,723.06

e.) Sewer Projects Total (c. + d.): \$1,272,935.56

Project	Water	Number of Customers Served by Proposed Improvement	COB Cost	Contractor Multiplier	Estimated Cost	Improvement Cost Per Customer
4	Tennerton WST Rehabilitation	5,544	\$297,000.00	2.125	\$315,562.50	\$56.92
5	Pressurized Tanker Truck Rental	5,544	\$85,000.00	1	\$42,500.00	\$7.67
6	Tennerton BS Building	5,544	\$50,000.00	2.125	\$106,250.00	\$19.16
7	Chemical Feeders at WTP	22,241	\$150,000.00	1	\$150,000.00	\$6.74
8	Filter Media at WTP	22,241	\$12,000.00	2.125	\$25,500.00	\$1.15
9	Chlorine Alarm at WTP	4,000	\$15,000.00	2.125	\$31,875.00	\$7.97
10	Replace Filter, Raw and Settled NTU	22,241	\$50,000.00	1	\$50,000.00	\$2.25

f.) Water Subtotal: \$721,687.50

g.) Water Consultant Engineering Fees: \$100,416.75

h.) Water Projects Total (f. + g.): \$822,104.25

COB Projects Improvements (e. + h.): \$2,095,039.81

Contingency (@ 10%): \$209,503.98

Total COB Project Improvements: \$2,304,543.79

Overrun / Underrun: \$78,361.48

Extension of Agreement Between Owner and Contractor
On the Basis of a Stipulated Price

Date: June 17, 2021

THIS EXTENSION is by and between the County Commission of Upshur County, West Virginia ("OWNER") and Quality Home & Office Cleaning ("CONTRACTOR") for janitorial services located within Upshur County, West Virginia. Owner and Contractor agree ***all terms*** set forth in the Agreement dated July 19, 2018 are in full force and effect beginning July 1, 2021 and continuing as needed until services are no longer necessary. Owner will provide Contractor at least 7 days notice prior to terminating this renewal.

The following documentation shall be provided to the Owner immediately. Updated documents must be received by the Owner prior to expiration of the policy.

- Certificate of Insurance with at least \$1,000,000 in general liability coverage
- Certificate of Coverage of Workers' Compensation or executed Independent Contractor Affidavit
- Surety Bond
- Affidavit of Non-Collusion
- Contractor's Certification of Eligibility

Background check forms for new employees of the Contractor, that will be assigned to the tasks within the agreement, must be provided to the Owner. Employees shall not begin work until after a satisfactory background check result is received.

Owner shall pay the Contractor upon completion of all work no more than the sum of five thousand nine hundred thirty dollars (\$5,930) per month for general janitorial services outlined on pages 3 and 4 of this Renewal. Additional services, such as COVID-19 sanitation, more frequent cleanings and/or additional locations are not included in this price.

By signature on this agreement the undersigned representative of the Contractor makes the following representations:

- 1) Contractor has examined and studied any documentation related to the scope of work for this project as outlined in Section 1 of the agreement dated July 19, 2018. Such documentation is sufficient to indicate and convey understanding for performance and furnishing of the work.
- 2) Contractor has visited the sites and/or is familiar with and is satisfied as to the general or local site conditions that may affect cost, process and performance of the work.
- 3) Contractor agrees that compliance with any federal, state, and/or local law and/or regulation is their sole responsibility and not the responsibility of the Owner.
- 4) Contractor does not consider that any further examinations, investigations, tests, studies, or data are necessary for the performance of this work at the stated contract price, within the contract time period, and in accordance with any other terms and conditions so stated.

Owner and Contractor each binds itself, its partners, successors, assigns and legal representatives to the other party hereto, its partners, successors, assigns and legal representatives in respect to all covenants, agreements, and obligations contained herein.

Any provision or part of this agreement held to be void or unenforceable under any law or regulation shall be deemed stricken and all remaining provisions shall continue to be valid and binding upon Owner and Contractor.

This Extension will be effective on the 17th day of June, 2021.

OWNER:

County Commission of Upshur County

By: _____
 Name: Kristie G. Tenney
 Title: Commission President

Attest: _____

Address for Giving Notices:

Office of the Upshur County Commission
 91 W Main Street, Suite 101
 Buckhannon, WV 26201

Telephone: 304 / 472.0535
 Facsimile: 304 / 473.2802

**Greg Harris, Facility Supervisor
 (304) 613-1801**

CONTRACTOR:

Quality Home & Office Cleaning

By: _____
 Name: L. Jane Cutlip
 Title: Owner

Attest: _____

Address for Giving Notices:

34 Boggess Street
 Buckhannon, WV 26201

Telephone: (304) 644-6476
 Facsimile: N/A

**Upshur County Commission
Janitorial Services Contract**

SCOPE OF WORK

The Upshur County Commission will provide all cleaning agents, paper products, and equipment necessary to complete these tasks. Any person(s) assigned to perform these tasks on behalf of the Contractor will be required to submit to an applicant background check and NCIC background check (E-911 Center only).

Daily Objectives:

The following tasks are to be completed each day services are rendered:

- Cleaning & sanitizing all counters, sinks, door handles, toilets and shower stalls (where applicable)
- Clean and disinfect all waiting area/reception/conference area seats and furniture
- Sweep/mop all hard surface floors
- Vacuum all carpet and rugs
- Restock paper towels, toilet paper, hand soap, sanitizing cloths
- Remove and dispose of all trash and recyclables; replace all trash liners
- Windex all glass doors, partition windows and mirrors
- Clean and polish drinking fountains
- Shut off all interior lights
- Close and lock all designated interior doors
- Ensure all exterior doors are properly closed and locked

Routine Cleaning:

The following tasks are to be completed on a bi-monthly basis:

- Dust all shelves, vents, ledges, electronics, pictures, wall hangings, etc.
- Clean interior windows, blinds and windowsills
- Clean all baseboards to remove dust, spots and splash marks
- Remove cobwebs, spots, stains and marks from walls, doors and door frames

The buffing/polishing of the tile floor areas in the Courthouse is to be completed on a semi-annual basis or as requested by the Upshur County Facilities Director:

Janitorial closets are provided for the use of the contractor in conjunction with the other housekeeping staff employed by the Commission. The Contractor shall maintain these spaces so

they are clean, safe and free of fire and health safety hazards. These areas shall be secured when not in use.

Contractor will be responsible for reporting to the Facilities Director any repairs needing to be made such as damaged tiles, loose door knobs, broken toilet seats, etc.

This specification covers janitorial services for the following locations on the specified days:

1. E-911 Communication Center located at 181 Pallottine Drive – Weekly on Tuesday and Friday during the evening hours
2. Upshur County Administrative Annex / WVU Extension Office Building located at 91 West Main Street – Weekly on Tuesday and Friday
3. Upshur County Courthouse located at 40 West Main Street – Monday through Friday pursuant to coordination of schedules with the County Clerk/Bookkeeping Office. Work must begin prior to 4 p.m. and continue through the evening hours after the Courthouse is closed.
4. Upshur County Courthouse Annex located at 38 West Main Street – Monday through Friday in the offices which have elected cleaning services to be performed. The 1st floor will be cleaned on Tuesdays and Fridays and the 2nd and 3rd floors will be cleaned on Mondays and Thursdays.

<u>Location</u>	<u>Monthly Price</u>	<u>Initial</u>
E-911 Communication Center (twice a week)	\$ 433.00	_____
Administrative Annex/WVU Extension (twice a week)	\$ 433.00	_____
Upshur County Courthouse (five days per week)	\$ 2,424.00	_____
Upshur County Courthouse Annex (five days per week)	\$ 2,640.00	_____
**Temporary basis		
Total Monthly Price	\$ 5,930.00	_____

June 15, 2021

Upshur County Commission
91 W. Main St., Suite 101
Buckhannon, WV 26201

Dear Commissioners:

It is time to celebrate West Virginia's 158th birthday on June 20, 2021. As members of the Upshur County Republican Executive Committee, we would like to commemorate this anniversary with cake and refreshments on Monday, June 21st from 11:30 am to 1:30 pm on the Courthouse Annex Plaza. Additionally, we would appreciate the use of 2 tables and 10 chairs for the event. Our certificate of liability insurance naming the Commission as an additional insured will be provided in advance of the event.

As always, we hope to see you there. Thank you in advance for your consideration.

Sincerely,

Patty Adams, Chairman
Upshur County Republican Executive Committee
(304) 704-9250
Patadams1942@yahoo.com

Upshur County Family Resource Network
79 East Main Street
Buckhannon, WV 26201

June 8, 2021

Upshur County Commission
91 West Main Street
Buckhannon, WV 26201

Dear Commissioners:

The Upshur County Family Resource Network has held our Family Connections – family socials – gathering for going on four years . This program provides adult/parent education, family activities, and lunch for families with children under five years of age. The only funding we have for this particular program is a \$900 grant from Circle of Parents to cover the entire year, so we have to partner with the HAPI Project and Right from the Start to make ends meet.

Since Covid, we have only met a few times by Zoom as it is difficult to do meet and interact with younger children on an online platform. We are looking forward to finally being able to meet again in person, outdoors, from June to September. We would like to hold these monthly gatherings outside since young children and families who are pregnant or are breastfeeding are still susceptible to Covid and other health issues.

This letter is to ask for permission to use the large pavilion at the Upshur County Park for our monthly meeting (on TBA days) in June, July, August, and September. This pavilion is the best for us since it is large and has bathroom and kitchen facilities. We wish we had enough grant money to cover the pavilion expense, but we do not. We do, however, want to get these families back together and provide them with activities and information over the summer.

The UCFRN is asking the commission to graciously allow us to use this space one day from 10-2 in each month from June to September. If you have any questions, please feel free to contact me at upshurfrn@yahoo.com or at my personal cell 304.613.5674. As always, we appreciate your help immensely.

Thank you,



Lori Ulderich Harvey

Director, Upshur County Family Resource Network



West Virginia Division of Highways Highway Project List

15

DISTRICT	COUNTY	RT. NO.	BEGIN MP	LENGTH	ADT	NAME OF ROAD / TERMINI	GPS Coordinates	DESCRIPTION OF WORK	COST ESTIMATE
1	CLAY	WV 4	20.94	0.64	300	UPPER 2 MILE - IVYDALE RIDGE / 0.18 MI N I/S CR 7/2 - CR 46	38°31'52", 81°02'29"	Resurface	\$ 100,000
1	CLAY	WV 4	10.87	0.44	2800	MAIN STREET / 0.07 MI N I/S WV 16 - 0.02 MI N I/S CR 4/16	38°28'33", 81°04'52"	Resurface	\$ 92,000
1	CLAY	CR 26	0	1.38	500	BLUE KNOB/MAYSEL / WV 4 - CR 26/1	38°29'09", 81°07'10"	Resurface	\$ 150,000
1	CLAY	CR 46	1.08	0.3	100	IVYDALE RIDGE RD / 1.08 mi E I/S WV 4 - 2.26 mi W I/S CR 11	38°31'42", 81°01'29"	Resurface	\$ 135,000
1	CLAY	CR 36/3	0	2.05	150	HANSFORD FORK / I/S WV 36 - 0.22 E I/S CR 7	38°30'19", 81°07'33"	Resurface	\$ 240,000
1	BOONE	WV 3	34.98	3.2	2200	ORGAS - SYLVESTER / CR 3/10 - 0.02 mi E I/S CR 3/6	38°02'41", 81°34'15"	Resurface	\$ 501,000
1	BOONE	WV 85	27.72	2.75	2900	JACKS - UNEEDA / 0.10 MI S CR 85/7 - 0.15 MI N CR 85/19	38°00'55", 81°45'21"	Resurface	\$ 435,000
1	MASON	CR 39	11.07	3.39	200	BARTON - CHAPEL RD / CR 39/6 - CR 37	38°36'33", 82°05'29"	Resurface	\$ 300,000
1	MASON	CR 41	0	7.95	1000	ASHTON - UPLAND / WV 2 - CR 43	38°37'27", 82°09'53"	Resurface	\$ 845,000
1	KANAWHA	CR 60/12	5.89	2.52	1400	GEORGES CREEK +2 / I/S CR 60/6 - DEAD END	38°18'03", 81°33'25"	Resurface	\$ 231,000
1	KANAWHA	CR 60/11	0	0.25	1300	GEORGES CREEK +2 / I/S CR 60/12 - DEAD END	38°17'16", 81°32'59"	Resurface	
1	KANAWHA	CR 160/16	0	0.3	50	GEORGES CREEK +2 / I/S CR 60/12 - DEAD END	38°17'13", 81°32'56"	Resurface	
1	KANAWHA	CR 214/13	0	1.1	3000	RHL BLVD SOUTHRIDGE +3 / WV 214 - END	38°20'20", 81°42'46"	Resurface	\$ 321,000
1	KANAWHA	CR 214/14	0	0.1	12100	RHL BLVD SOUTHRIDGE +3 / US 119 - CR 214/13	38°19'57", 81°42'45"	Resurface	
1	KANAWHA	CR 214/15	0	0.1	7000	RHL BLVD SOUTHRIDGE +3 / US 119 - CR 214/14	38°19'42", 81°42'51"	Resurface	
1	KANAWHA	CR 214/8	0	0.06	50	RHL BLVD SOUTHRIDGE +3 / WV 214 - US 119	38°19'28", 81°43'01"	Resurface	
1	KANAWHA	CR 27/3	0	1.29	60	CHAPPS FORK / I/S CR 27 - DEAD END	38°24'55", 81°33'05"	Resurface	\$ 115,000
1	KANAWHA	CR 60/21	0	0.55	2000	E DUPONT AVE / 0.2 MI S US 60 - 0.08 MI S CR 70	38°13'14", 81°31'20"	Resurface	\$ 65,000
1	KANAWHA	CR 20	0	2.2	2500	KANAWHA STATE FOREST / WV 214 - CR 20/2	38°20'13", 81°42'13"	Resurface	\$ 309,000
1	KANAWHA	CR 15	14.94	0.89	500	BEE MT / 0.08 MI S CR 15/4 - WV 214	38°19'36", 81°42'00"	Resurface	\$ 111,000



West Virginia Division of Highways Highway Project List

16

DISTRICT	COUNTY	RT. NO.	BEGIN MP	LENGTH	ADT	NAME OF ROAD / TERMINI	GPS Coordinates	DESCRIPTION OF WORK	COST ESTIMATE
1	KANAWHA	CR 119/81	0	0.11	60	SOUTHRIDGE BLVD +2 / US 119 - CR 119/99	38°19'13", 81°43'02"	Resurface	\$ 175,000
1	KANAWHA	CR 119/99	0	1.11	1000	SOUTHRIDGE BLVD +2 / US 119 - CR 119/81	38°18'49", 81°43'12"	Resurface	
1	KANAWHA	CR 219/6	0	0.25	50	SOUTHRIDGE BLVD +2 / CR 119/99 - END	38°18'50", 81°42'51"	Resurface	
1	KANAWHA	CR 35/1	0	0.59	3700	40TH STEET / WV 25 - CO LN	38°25'55", 81°50'15"	Resurface	\$ 93,000
1	PUTNAM	CR 19	11.04	0.8	1000	HURRICANE CREEK / US 35 - WV 817	38°32'56", 81°58'48"	Resurface	\$ 100,000
1	PUTNAM	US	7.39	1.1	14800	US 35 OP CR 15 - CR 24	38°33'21" -82°00'07"	Resurface	\$ 1,000,000
1	PUTNAM	US 35	0.00	2.69	14800	US 35 OP I 64 - OP WV 34	38°26'60" -81°54'10"	Resurface	\$ 2,400,000
1	PUTNAM	CR 2		1.68	30	JIM RIDGE RD CR 5 - CO LN	38°40'50" -81°46'21"	Resurface	\$ 155,000
1	PUTNAM	CR 7/1	0.00	1.62	20	BEE RIDGE RD CR 34/8 - CR 7	38°37'24" -81°50'38"	Resurface	\$ 126,000
1	PUTNAM	CR 10	0.00	5.79	450	EIGHTEEN MILE RD WV 62 - CR 7	38°37'34" -81°58'16"	Resurface	\$ 540,000
1	PUTNAM	CR 14	0.00	2.2	50	EIGHTEEN MILE RD CR 7 - CR 11	38°36'49" -81°52'60"	Resurface	\$ 198,000
1	PUTNAM	CR 19	5.95	5.87	1200	HURRICANE CRK RD CR 30/1 - CR 19/7	38°29'42" -82°01'12"	Resurface	\$ 528,000
1	PUTNAM	CR 26	0.00	1.79	850	COBB HOLLOW RD WV 62 - 0.5 MI W CR 26/1	38°33'36" -81°57'51"	Resurface	\$ 194,000
1	PUTNAM	CR 26/2	0.00	2.23	200	MIDWAY RD CR 26 - CR 12	38°33'49" -81°57'21"	Resurface	\$ 270,000
1	PUTNAM	WV 34	35.16	3.77	1900	MCLANE PIKE / CR 18 - CO LN	38°36'26", 81°43'52"	Surface	\$ 370,000
1	Boone	WV 3	13.11	0.02	4100	WV 3 Drawdy Moutain Site 3 Daniel Boone Parkway	38.10462, -81.74848	Slip Repair	\$ 151,200
1	Boone	WV 3	12.21	0.01	4100	WV 3 Drawdy Moutain Site 4 Daniel Boone Parkway	38.10640, -81.75638	slip repair	\$ 60,000
1	Clay	CO 1	7.57	0.03	300	Adonijah Road \ Lizemore Road	38.36636, -81.19457	slip repair	\$ 180,000
1	Clay	48	5.28	0.03	20	Groves-Wattsville Road Slip 1	38.53648, -80.91241	slip repair	\$ 204,000
1	Clay	48		0.04	20	Groves-Wattsville Road Slip 2	38.53648, -80.91241	slip repair	\$ 240,000
1	Kanawha	WV 4	2.06	0.03	750	Elk River Road Clendenin	38.48502, -81.31396	slip repair	\$ 195,900



West Virginia Division of Highways Highway Project List

17

DISTRICT	COUNTY	RT. NO.	BEGIN MP	LENGTH	ADT	NAME OF ROAD / TERMINI	GPS Coordinates	DESCRIPTION OF WORK	COST ESTIMATE
1	Putnam	CO 41	3.92	0.06	200	Clymer Creek Road	38.3185, -81.9961	slip repair	\$ 474,000
1	Kanawha	CO 7	6.07	0.02	550	Kelly's Creek Slide 1	38.54879, -81.73915	slip repair	\$ 145,500
1	Kanawha	CO 7	5.97	0.02	550	Kelly's Creek Slide 2	38.54736, -81.73840	slip repair	\$ 138,000
1	Kanawha	US 60	34.5	0.09	10800	US60 Cedar Grove	38.21726, -81.45372	slip repair	\$ 600,000
1	Kanawha	25/64	0.54	0.08	400	Lower Midway Drive	38.37847, -81.72825	slip repair	\$ 480,000
1	Kanawha	114/1	0.36	0.01	2400	Airport Road Site +1	38.36274, -81.59393	slip repair	\$ 108,000
1	Kanawha	CO 27	0.00	9.7		Heizer Creek (11 locations)	38.48103882779379, -81.81463853383622	Drainage Improvement	\$ 110,000
1	Putnam	WV 34	23.12	0.03	2600	Mclane Pike / WV34 Red House Hill	38.55169, -81.88567	slip repair	\$ 206,400
1	Putnam	19	2.96	0.01	1200	Hurricane Creek Road	38.47115, -82.03335	slip repair	\$ 108,000
1	Kanawha	CR 13/14	0.10	0.02	50	Pot Branch Bridge	38.30757, -81.73390	Bridge Replacement	\$ 450,000
1	Kanawha	CR 15	13.21	0.02	400	Middle Fork Bridge 13.21	38.30580, -81.70100	Bridge Replacement	\$ 525,000
1	Kanawha	CR 73/41	0.25	0.01	30	Five Mile Bridge	38.34687, -81.48226	Bridge Replacement	\$ 350,000
1	Putnam	CR 14	2.00	0.02	50	Extra Arch Bridge	38.61624, -81.85494	Bridge Replacement	\$ 625,000
1	Boone	CR 119/43	0.31	0.02	10	Bentley Road Bridge	38.06603, -81.84560	Bridge Replacement	\$ 500,000
1	Clay	CR 15/3	0.02	0.01	20	Wallow Hole Bridge	38.45628, -80.97767	Bridge Replacement	\$ 700,000
1	Clay	CR 19	0.65	0.02	300	Moore Fork Culvert	38.58895, -81.02691	Bridge Replacement	\$ 350,000
2	Cabell	WV 10	15.50	1.75	23800	Hal Greer Blvd Begin: I-64 EB On Ramp End: Washington Blvd	38.392264, -82.401805	Resurface	\$ 2,000,000
2	Cabell	CR 25	6.95	0.02	2200	Milton RR Overpass Bridge 0.14 MI SOUTH OF CO 25/16	38.41974, -82.11325	Bridge Repair	\$ 30,000
2	Cabell	I 64	28.67	0.03	18500	Kilgore Creek 1.16 MI EAST OF CR 16	38.43015, -82.10463	Bridge Repair	\$ 45,000
2	Cabell	I 64	29.44	0.03	18500	Lee Creek 1.58 miles east of CR 13	38.42408, -82.09272	Bridge Repair	\$ 45,000
2	Cabell	US 60	1.20	1.29	13600	Adams Avenue Begin: 14th St West End: 1st St	38.411929, -82.479705	Resurface	\$ 280,000



West Virginia Division of Highways Highway Project List

18

DISTRICT	COUNTY	RT. NO.	BEGIN MP	LENGTH	ADT	NAME OF ROAD / TERMINI	GPS Coordinates	DESCRIPTION OF WORK	COST ESTIMATE
2	Cabell	CR 56	0.00	3.10	50	Upper Toms Creek Begin: CR 31 End: CR 29	38.346977, -82.211295	Resurface	\$ 200,000
2	Cabell	WV 10	8.59	0.02	5200	WV 10 Slide #1 Begin: 0.31 mi S CR 10/3 End: 0.29 mi S CR 10/3	38.35282, -82.31444	Slip Repair	\$ 110,000
2	Cabell	WV 10	8.62	0.02	5200	WV 10 Slide #2 Begin: 0.28 mi S CR 10/3 End: 0.26 mi S CR 10/3	38.35316, -82.31492	Slip Repair	\$ 140,000
2	Cabell	WV 10	8.65	0.06	5200	WV 10 Slide #3 Begin: 0.2 mi S CR 10/3 End: 0.19 mi S CR 10/3	38.35420, -82.31523	Slip Repair	\$ 420,000
2	Cabell	CO 1	0.00	16.36	3600	Howells Mill - Union Ridge Begin: US 60 End: WV 2	38.424872, -82.213211	Drainage Improvement	\$ 300,000
2	Lincoln	CR 11	0.00	2.96	600	Four Mile Creek Rd Begin: CR 21/3 (Wayne County) End: CR 50	38.172064, -82.280992	Resurface	\$ 280,000
2	Lincoln	WV 34	0.00	0.86	1600	Hamlin Rd Begin: WV 3 End: 0.86 miles N WV 3	38.279423, -82.072513	Resurface	\$ 160,000
2	Lincoln	CR 14/3	0.00	2.12	400	McCorkle Road Begin: CR WV 214 End: CR 5/9	38.244860, -81.875280	Resurface	\$ 180,000
2	Lincoln	CO 1	0.00	8.12	600	Portersville - Hamlin Begin: WV 3 End: Cabell County Line	38.282942, -82.081086	Drainage Improvement	\$ 175,000
2	Lincoln	WV 10	16.89	2.08	2700	Sanders - Paddies Branch Begin: CR 10/44 End: CR 10/43	38.174263, -82.178650	Resurface	\$ 377,000
2	Lincoln	WV 10	17.41	0.03	2200	Ten mile Creek 0.05 MI SOUTH OF CR 52	38.15787, -82.17658	Bridge Deck Overlay	\$ 650,000
2	Lincoln	WV 10	22.51	0.04	2500	Willis Brunty 0.06 MI SOUTH OF CR 11	38.22051, -82.20290	Bridge Deck Overlay	\$ 800,000
2	Lincoln	WV 34	0.17	5.94	1500	Hamlin-Nye Begin: 0.17 mi N WV 3 End: Putnam County Line	38.280922, -82.074708	Guardrail Repair and Install	\$ 30,000
2	Logan	WV 17	7.18	4.87	1000	Hetzel - Five Block Begin: 4.27 miles N CR 17/14 End: 0.73 miles N CR 17/13	37.870182, -81.866580	Resurface	\$ 660,000
2	Logan	CR 3	0.00	11.86	3100	Shively - Chapmanville Begin: WV 10 End: Lincoln County Line	37.975378, -82.016747	Drainage Improvement	\$ 225,000
2	Logan	WV 44	0.00	6.76	1900	Mountain View - Sarah Ann Begin: US 52 End: CR 44/24	37.650109, -81.99797	Resurface	\$ 818,000



West Virginia Division of Highways Highway Project List

19

DISTRICT	COUNTY	RT. NO.	BEGIN MP	LENGTH	ADT	NAME OF ROAD / TERMINI	GPS Coordinates	DESCRIPTION OF WORK	COST ESTIMATE
2	Logan	WV 44	0.62	0.02	1900	Mountain View Road #2 Begin: 0.62 miles N US 52 End: 0.65 miles N US 52	37.660541, -81.996384	Slip Repair	\$ 350,000
2	Logan	WV 44	0.00	17.07	1900	King Coal - Logan Begin: US 52 End: WV 73	37.650109, -81.99797	Drainage Improvement	\$ 330,000
2	Logan	CR 7/4	0.00	2.32	750	Craddock Fork Begin: CR 7 End: Dead End	37.929464, -81.901669	Resurface	\$ 190,000
2	Logan	US 119	15.31	0.08	6250	Rob Clayton Bridge 0.02 miles North of CR 119/27	37.97450, -82.01946	Bridge Repair and Paint	\$ 250,000
2	Mingo	CR 8	0.39	1.02	2000	Beech Creek Begin: 0.39 miles S US 52 End: CR 6	37.627255, -82.000351	Resurface	\$ 130,000
2	Mingo	US 52	2.85	2.78	4500	East Kermit - Parsley Branch Begin: CR 52/36 End: CR 52/7	37.823159, -82.397449	Resurface	\$ 510,000
2	Mingo	CR 10	1.81	1.53	1200	Ben Creek Begin: 1.53 miles N CR 10/2 End: CR 10/2	37.604369, -81.932506	Slip Repair	\$ 125,000
2	Mingo	CR 3/1	0.00	2.27	40	Cub Branch Begin: CR 3/5 End: CR 1	37.957263, -82.254445	Resurface	\$ 150,000
2	Mingo	CR 52/3	0.00	0.42	100	Justic Hollow Begin: US 52 End: DE	37.588814, -81.834861	Resurface	\$ 25,000
2	Mingo	CR 8/3	0.00	2.61	100	Right Fork of Beech Creek Begin: CR 8 End: DE	37.563255, -82.047428	Resurface	\$ 250,000
2	Mingo	CR 13	0.00	16.43	1800	Horsepen - War Eagle Begin: US 52 End: DE	37.620189, -81.891775	Drainage Improvement	\$ 300,000
2	Mingo	CR 6	0.00	9.18	1600	Red Jacket - Hinch Begin: WV 65 End: CR 8	37.648475, -82.140225	Drainage Improvement	\$ 170,000
2	Mingo	CR 252/57	0.39	2.67	3600	CR 252/57 Old US 52 Begin: 0.70 miles W US 52 End: 0.53 miles W CR 52/68	37.650159, -82.011214	Resurface	\$ 320,000
2	Mingo	49	0.01	0.06	1584	Bill Croaff 1.65 miles south of CR 49/3	37.56623, -82.14375	Bridge Repair	\$ 180,000
2	Mingo	119	0.01	0.06	8800	Pete Dillion Bridge 0.08 miles East of US 52	37.67313, -82.27994	Bridge Repair	\$ 90,000
2	Mingo	US 52	0.41	12.31	4000	Kermit - US 119 Begin: 0.05 mi W CR 52/34 End: 0.18 mi W US 119	37.849478, -82.416358	Guardrail Repair and Install	\$ 260,000



West Virginia Division of Highways Highway Project List

20

DISTRICT	COUNTY	RT. NO.	BEGIN MP	LENGTH	ADT	NAME OF ROAD / TERMINI	GPS Coordinates	DESCRIPTION OF WORK	COST ESTIMATE
2	Wayne	WV 152	17.55	2.19	1400	Fleming - Genoa Begin: 0.21 miles S CR 52/19 End: CR 34	38.101543, -82.464743	Resurface	\$ 365,000
2	Wayne	WV 37	28.65	1.76	4000	Laurel - Lick Begin: CR 28 End: CR 37/14	38.137351, -82.335055	Resurface	\$ 315,000
2	Wayne	WV 75	6.71	0.03	2871	Haynie Drive Slide Begin: 0.34 miles E CR 3 End: 0.26 miles W CR 75/2	38.35666, -82.51778	Slip Repair	\$ 115,000
2	Wayne	CR 27	1.58	1.87	350	Big Hurricane Creek Rd Begin: CR 27/2 End: CR 37/3	38.191950, -82.577651	Resurface	\$ 155,000
2	Wayne	CR 52/9	0.00	3.78	550	Garretts Creek Begin: CR 19 End: WV 152	38.231126, -82.492537	Resurface	\$ 275,000
2	Wayne	CR 16	0.00	2.62	400	Big Creek Rd Begin: WV 152 End: CR 7	38.272535, -82.456140	Resurface	\$ 195,000
2	Wayne	WV 37	2.08	15.41	2300	Fort Gay - Wayne Begin: Varies End: Varies	38.118792, -82.583300	Drainage Improvement	\$ 285,000
2	Wayne	US 52	26.43	1.25	3500	Fort Gay Begin: 0.07 miles S WV 37 N End: 0.15 miles S WV 37 S	38.134773, -82.584423	Resurface	\$ 390,000
2	Wayne	37	15.43	0.03	3100	Meiffee Bridge 0.01 miles south of US 152	38.21824, -82.44725	Bridge Deck Overlay	\$ 550,000
2	Wayne	75	10.66	0.06	5800	Paul Witman 0.01 miles east of CO 10	38.32715, -82.476067	Bridge Deck Overlay	\$ 800,000
3	Wood	WV 31	13.06	4.54	3,900	Williamstown Highway Begin: Jct. WV 2 (MP 13.06) End: Jct. WV 14 (MP 17.60)	N 39.3336 W 81.4250	Resurface	\$ 625,000
3	Jackson	CR 21	4.75	4.29	750	Goldtown - Kenna Begin: Jct. CR 21/37 (MP 4.75) End: Jct. WV 34 (MP 9.04)	N 38.6119 W 81.6527	Resurface	\$ 600,000
3	Pleasants	CR 7	0.00	7.43	650	Arvilla Road Begin: Tyler Co. Line (MP 0.00) End: Tyler Co. Line (MP 7.43)	N 39.4485 W 81.0750	Resurface	\$ 700,000
3	Jackson	CR 5/10	0.00	2.35	700	Claylick Road +1 CR 5/10 Begin: Jct. US 33 (MP 0.00) End: Jct. CR 5/7 (MP 0.49) CR 5/7 Begin: Jct. CR 5/10 (MP 0.00) End: Jct. CR 5/5 (MP 1.86)	N 38.8201 W 81.7286	Resurface	\$ 275,000
3	Roane	CR 29	0.00	5.68	400	Garner Branch Begin: Jct. WV 36 (MP 0.00) End: Jct. CR 58 (MP 5.68)	N 38.5882 W 81.1988	Resurface	\$ 900,000



West Virginia Division of Highways Highway Project List

21

DISTRICT	COUNTY	RT. NO.	BEGIN MP	LENGTH	ADT	NAME OF ROAD / TERMINI	GPS Coordinates	DESCRIPTION OF WORK	COST ESTIMATE
3	Ritchie	CR 15	0.00	5.00	250	Cisco - Cabin Run Begin: Jct WV 47 (MP 0.00) End: Jct. CR 15/7 (MP 5.00)	N 39.1287 W 81.2845	Resurface	\$ 600,000
3	Calhoun	CR 11	5.35	4.49	350	Upper Nicut Begin: Jct. CR 11/4 (MP 5.35) End: Braxton Co. Line (MP 9.84)	N 38.7156 W 81.0214	Resurface	\$ 600,000
3	Ritchie	WV 16	25.50	2.48	2,700	Ellenboro - Finch Begin: 0.08 Mi. S. CR 50/30 (MP 25.50) End: Pleasants Co Line (MP 27.98)	N 39.2983 W 81.0808	Resurface	\$ 500,000
3	Jackson	WV 62	9.10	1.54	4,900	Evans - Cottageville Begin: Jct. CR 87/11 (MP 9.10) End: 0.1 Mi. W. Jct. WV 87 (MP 10.64)	N 38.8527 W 81.8015	Resurface	\$ 350,000
3	Wood	WV 892	4.05	4.01	4,000	Meldahl - River Hill Begin: Jct. CR 36 (MP 4.05) End: Jct. CR 34/4 (MP 8.06)	N 39.2626 W 81.6702	Resurface	\$ 750,000
3	Calhoun	CR 9	6.11	0.09	150	Walnut Grove Bridge Begin: 0.20 Mi. W. Jct. CR 18 End: 0.29 Mi. W. Jct. CR 18	N 38.8406 W 81.2072	Bridge Replacement	\$ 620,000
3	Jackson	CR 19/1	1.13	0.12	700	Stonlick Creek Bridge Begin: 0.10 Mi. S. Jct. CR 21/28 End: 0.02 Mi. N. Jct. CR 21/28	N 38.6806 W 81.6367	Bridge Replacement	\$ 550,000
3	Jackson	CR 42	4.27	0.09	280	Romance I-Beam Bridge Begin: 0.19 miles south of CR 42/8 End: 0.10 miles south of CR 42/8	N 38.5858 W 81.5922	Bridge Replacement	\$ 680,000
3	Roane	CR 23	0.54	0.10	400	Hurricane Creek Rd Begin: 0.54 Mi. N. Jct. US 119 End: 0.64 Mi. N. Jct. US 119	N 38.5486 W 81.3412	Slip Repair	\$ 600,000
3	Calhoun	WV 16	20.08	0.06	1,600	Millstone - Mt Zion Rd Begin: 0.08 Mi. N. Jct. CR 16/19 End: 0.14 Mi. N. Jct. CR 16/19	N 38.8350 W 81.1102	Slip Repair	\$ 350,000
3	Ritchie	WV 47	0.66	0.08	650	Parkersburg - Cisco Begin: 0.66 Mi. E. Wirt Co Line End: 0.74 Mi. E. Wirt Co Line	N 39.1335 W 81.2892	Slip Repair	\$ 600,000
3	Roane	WV 14	9.00	0.02	1,100	Spencer - Reedy Slip Begin: 0.64 Mi. N. Jct CR 7 End: 0.66 Mi. N. Jct. CR 7	N 38.8946 W 81.4125	Slip Repair	\$ 200,000
3	Wirt	WV 5	7.34	4.66	1,300	Burning Springs - Creston Begin: 0.35 Mi. E. Jct. CR 35/6 (MP 7.34) End: 0.57 Mi. W. Jct. CR 5/4 (MP 12.00)	N 38.9979 W 81.3454	Resurface	\$ 1,000,000
3	Roane	WV 36	14.62	3.12	1,300	Looneyville - Roxalana Begin: 0.35 Mi. S. Jct. CR 46 (MP 14.62) End: Jct. CR 25 (MP 17.74)	N 38.6609 W 81.2909	Resurface	\$ 650,000
3	Wood	WV 47	7.50	5.00	3,400	Staunton Turnpike Begin: MP 7.5 End: MP 12.5	39.199228 -81.448328	Resurface	\$ 900,000
3	Wood	WV 47	4.50	0.80	3,400	Staunton Turnpike Begin: JCT CR 47/22 End: JCT CR 47/24	39.21152 -81.49362	Resurface	\$ 100,000



West Virginia Division of Highways Highway Project List

22

DISTRICT	COUNTY	RT. NO.	BEGIN MP	LENGTH	ADT	NAME OF ROAD / TERMINI	GPS Coordinates	DESCRIPTION OF WORK	COST ESTIMATE
3	Wood	WV 47	2.64	0.50	9,200	Staunton Turnpike Begin: JCT I-77 S onramp End: JCT I-77 N onramp	39.233908 -81.5088843	Resurface	\$ 300,000
3	Ritchie	WV 16	10.07	0.03	1,200	Mahone - Goff Rd Begin: 0.61 Mi. S. Jct. CR 19 (MP 10.07) End: 0.58 Mi. S. Jct. CR 19 (MP 10.10)	N 39.1285 W 81.0497	Slip Repair	\$ 175,000
3	Ritchie	WV 16	8.33	0.02	1,200	Smithville - Mahone Rd Begin: 0.47 Mi. N. Jct. CR 16/17 (MP 8.33) End: 0.49 Mi. N. Jct. CR 16/17 (MP 8.35)	N 39.1205 W 81.0629	Slip Repair	\$ 100,000
3	Pleasants	CR 4	0.00	3.85	1,100	Oak Grove - Polecat Hollow +1 CR 4 Begin: Jct. WV 2 (MP 0.00) End: Jct. CR 6 (MP 1.36) CR 6 Begin: Jct. CR 4 (MP 0.00) End: Jct. WV 2 (MP 2.49)	N 39.3345 W 81.3600	Resurface	\$ 500,000
3	Roane	CR 1	3.01	3.43	450	Liverpool Rd Begin: JCT CR1/1 End: Jackson County Line	38.89484 -81.5302	Resurface	\$ 420,000
3	Ritchie	WV 47	27.59	0.02	200	Racket - Gilmer Co Rd Begin: 1.0 mi Gilmer County Line End: 0.98 Mi Gilmer line	39.0473 -80.9117	Slip Repair	\$ 200,000
3	Jackson	CR 3	0.00	1.88	450	Wilding Rd Begin: WV 2 End: 1.88 Mi Jct WV 2	38.925943 -81.722	Resurface	\$ 300,000
3	Jackson	CR 26	5.66	1.90	250	Gay Rd Begin: JCT CR 40 End: JCT CR 41	38.76995 -81.584	Resurface	\$ 250,000
3	Calhoun	CR 3	4.63	5.12	150	Annamoriah Rd Begin: JCT WV 5 End: JCT CR 3/6	38.94067 -81.2265	Resurface	\$ 430,000
3	Wood	CR 19	0.00	10.02	200	Slate Creek Rd Begin: Jct. WV 14 (MP 10.02) End: JCT CR 21/29 MP 5.51	N 39.0546 W 81.5504	Resurface	\$ 500,000
3	Pleasants	CR 20	6.63	3.33	200	Mt Dewey Rd Begin: Jct. CR 20/1 (MP 6.63) End: Jct. CR 20/3 (MP 9.96)	N 39.3470 W 81.1567	Resurface	\$ 200,000
3	Wood	CR 2/9	0.00	1.23	200	Newbanks Rd Begin: JCT CR 16 End: JCT WV 68	39.28898 -81.5059	Resurface	\$ 95,000
3	Wood	CR 3/21	0.00	1.21	150	Middle Ridge Road +1 Begin: JCT WV 31 End: JCT CR 3/24 CR 3/24 Begin: JCT CR 3/21 End: Dead End	39.27299 -81.3414	Resurface	\$ 90,000
3	Calhoun	CR 15/2	2.75	0.01	80	Little White Oak LWC Begin: 2.8 mi JCT CR 15/4 End: 2.81 Mi JCT CR 15/4	38.66317 -81.099954	Low Water Crossing Replacement	\$ 80,000



West Virginia Division of Highways Highway Project List

23

DISTRICT	COUNTY	RT. NO.	BEGIN MP	LENGTH	ADT	NAME OF ROAD / TERMINI	GPS Coordinates	DESCRIPTION OF WORK	COST ESTIMATE
3	Jackson	CR 38/6	4.00	0.01	70	Wolfe Creek LWC Begin: 0.25 JCT CR 15 End: 0.26 JCT CR 15	38.730803 -81.732814	Low Water Crossing Replacement	\$ 200,000
3	Calhoun	CR 7/4	0.00	4.00	50	Sassafras Ridge +1 Begin: JCT CR 7/6 End: JCT CR 7/14 CR 7/6 Rush Run Begin: JCT CR 7/6 End: JCT CR 7/5	38.827007 -81.04946	Resurface	\$ 140,000
3	Jackson	CR 1/7	0.10	0.01	40	Maul Camp LWC Begin: 0.10 Mi. N. Jct. CR 1 End: 0.11 Mi. N. Jct CR 1	N 38.9983 W 81.6269	Low Water Crossing Replacement	\$ 80,000
3	Wood	CR 892/2	0.00	0.61	40	Washington Gardens Begin: JCT WV 892 End: JCT WV 892	39.23261 -81.676	Resurface	\$ 38,000
3	Wirt	CR 14/23	0.00	1.00	80	Old Elizabeth Hill Begin: WV 14 End: WV 14	39.0697 -81.4084	Resurface	\$ 84,000
3	Wirt	CR 14/24	0.00	1.00	20	Rock Cut Begin: JCT WV 14 End: Dead End 1.0 miles	39.09674 -81.4239	Resurface	\$ 84,000
4	Doddridge	WV 23	7.88	4.82	1100	WV 23 CO 1 to CO 16	39.393713, -80.63606 39.35982, -80.57845	Resurface	\$ 964,000
4	Doddridge	CO 15	1.68	0.01	800	Long Run - Greenbrier Road	39.27333, -80.66375	Slip Repair	\$ 185,000
4	Doddridge	WV 18	17.73	0.04	3000	WV 18 - Dis Debar Road	39.27922, -80.75418	Slip Repair	\$ 360,000
4	Doddridge	WV 18	16.27	0.05	3000	WV 18 - Dis Debar Road	39.27095, -80.73647	Slip Repair	\$ 375,000
4	Doddridge	WV 18	13.53	0.01	1200	WV 18 - Dis Debar Road	39.25074, -80.70134	Slip Repair	\$ 110,000
4	Doddridge	WV 18	10.85	0.03	1200	WV 18 - Dis Debar Road	39.22183, -80.69941	Slip Repair	\$ 260,000
4	Doddridge	CO 48	0.00	3.47	650	Big Issac Road CO 15 to CO 25	39.23093, -80.58873 39.20157, -80.55465	Resurface	\$ 265,000
4	Harrison	WV 20	35.05	5.22	3300	Wallace Pike M.P. 35.05 to Wetzel County Line	39.39583, -80.46808 39.45897, -80.50812	Resurface	\$ 1,044,000
4	Harrison	CO 9	1.00	3.65	2300	Gregory's Run	39.292689, -80.396329	Resurface	\$ 370,000
4	Harrison	CO 36 (+10)	0.00	2.33	150	Laurel Valley Housing Development	39.285764, -80.547431	Resurface	\$ 275,000
4	Harrison	CO 50/7	0.02	0.02	650	Flindration Bridge	39.29279, -80.51384	Bridge Deck Overlay	\$ 450,000
4	Harrison	CO 25/3	1.42	0.02	450	Alpha Hill Road	39.22143, -80.36333	Slip Repair	\$ 175,000



West Virginia Division of Highways Highway Project List

24

DISTRICT	COUNTY	RT. NO.	BEGIN MP	LENGTH	ADT	NAME OF ROAD / TERMINI	GPS Coordinates	DESCRIPTION OF WORK	COST ESTIMATE
4	Harrison	CO 8	2.99	0.02	250	Cunningham Run Road	39.43219, -80.38786	Slip Repair	\$ 115,000
4	Harrison	CO 35	0.72	4.37	600	Kincheloe Road	39.17138, -80.55889	Resurface	\$ 360,000
4	Marion	US 250	11.69	7.66	5765	US 250 CO 91 to CO 250/7	39.3103, -80.1905 39.2956, -80.1204	Resurface	\$ 880,900
4	Marion	CO 64	0.10	2.34	3028	Pleasant Valley Road	39.43547, -80.17177 39.45550, -80.14170	Resurface	\$ 430,000
4	Marion	CO 90	0.00	1.7	400	Huthinson Road	39.2553, -80.1624 39.2658, -80.1540	Resurface	\$ 187,000
4	Marion	CO 2	0.00	1.54	183	Campbells Run	39.3505, -80.2209 39.33627, -80.2228	Resurface	\$ 154,000
4	Marion	CO 40	0.00	3.82	50	Black Bear	39.2653, -80.2239 39.2938, -80.2331	Resurface	\$ 286,500
4	Marion	CO 3	0.96	0.02	450	Seven Pines	39.54144, -80.42484	Slip Repair	\$ 150,000
4	Monongalia	US 19	3.75	5.2	13900	US 19 CO 41 Indian Creek to Westover	39.604636, -80.068616 39.604726, -80.068544	Resurface	\$ 728,000
4	Monongalia	CO 59	0.94	0.43	5300	Van Voorhis Road	39.669472, -79.955484 39.674378, -79.955484	Resurface	\$ 60,200
4	Monongalia	I-79	149.38	0.29	47600	Corporal Thomas Bennett Memorial Bridge	39.58862, -79.97944	Bridge Repair	\$ 1,700,000
4	Monongalia	CO 72	3.89	1.1	800	Summers School Road Begin: Co 81/3 End: CO 72/1 Nicholson Loop	39.580933, -79.901425 39.578367, -79.890395	Resurface	\$ 121,000
4	Monongalia	US 119	17.44	1.16	1630	Point Marion Road	39.65268, -79.913186 39.667351, -79.918146	Resurface	\$ 133,400
4	Monongalia	WV 7	12.81	0.03	5700	WV 7	39.71009, -80.22536	Slip Repair	\$ 150,000
4	Monongalia	CO 81	7.84	2.71	4400	Kingwood Pike Begin: CO 857 End: CO 81/3 Ponderosa Ponds	39.607068, -79.945009 39.674378, -79.919939	Resurface	\$ 311,650
4	Monongalia	CO 65	0.00	1.18	2200	Stewartstown Rd	39.692430, -79.914854 39.704172, -79.900774	Resurface	\$ 129,800
4	Monongalia	CO 83	1.35	1.81	500	Triune Rd Begin: US 119 End: Halleck Rd	39.488294, -79.921450 39.473284, -79.946313	Resurface	\$ 199,100
4	Monongalia	CO 87	0.00	6.44	900	Halleck Rd Begin: Co 83 End: WV 73	39.473284, -79.946313 39.520955, -80.015902	Resurface	\$ 708,400
4	Preston	US 50	18.98	0.08	900	George Washington Highway	39.29221, -79.63066	Slip Repair	\$ 500,000
4	Preston	CO 53	1.68	4.04	600	Aurora Pike CO 53/3 to CO 96	39.336467, -79.565975	Resurface	\$ 606,000
4	Preston	CO 53	4.04	4.55	600	Aurora Pike CO 96 to CO 51	39.368113, -79.567070	Resurface	\$ 523,250



West Virginia Division of Highways Highway Project List

25

DISTRICT	COUNTY	RT. NO.	BEGIN MP	LENGTH	ADT	NAME OF ROAD / TERMINI	GPS Coordinates	DESCRIPTION OF WORK	COST ESTIMATE
4	Preston	CO 2/2	0.00	1.27	100	Bensons Road	39.679555, -79.705741	Resurface	\$ 190,500
4	Preston	CO 73/9	0.00	0.98	200	Hileman Road	39.663740, -79.674571	Resurface	\$ 147,000
4	Preston	CO 59	0	3.62	500	Campground Road	39.395601, -79.745738	Resurface	\$ 398,200
4	Preston	CO 7/5	1.02	0.34	50	Stones	39.523501, -79.783831	Resurface	\$ 34,000
4	Preston	CO 92/3	1.32	1.38	100	Stoney Run	39.493794, -79.844420	Resurface	\$ 138,000
4	Preston	CO 26/23	1.00	2.61	100	Beech Run	39.516600, -79.648641	Resurface	\$ 261,000
4	Preston	CO 58/2	0.60	3.49	100	Pell Hollow	39.454469, -79.807676	Resurface	\$ 349,000
4	Preston	CO 119	0.00	2.45	100	Stone Hollow	39.302693, -79.844039	Resurface	\$ 245,000
4	Preston	CO 26/12	2.07	2.46	100	Salem Five Fork	39.699492, -79.580851	Resurface	\$ 184,500
4	Preston	CO 26/63	0.00	0.52	50	Five Fork Road (Herring)	39.715995, -79.542184	Resurface	\$ 39,000
4	Preston	CO 26/5	0.75	1.89	50	Dennis	39.693342, -79.555373	Resurface	\$ 141,750
4	Preston	CO 76	8.00	1.15	50	Birch Root	39.296357, -79.739174	Resurface	\$ 86,250
4	Preston	CO 58/2	0.04	0.99	50	Irish Ridge	39.453867, -79.815582	Resurface	\$ 99,000
4	Preston	CO 14/3	1.75	0.9	50	Shaw Hill	39.617664, -79.677273	Resurface	\$ 90,000
4	Preston	CO 11	2.36	3.39	100	Centenary-Mountindale	39.593897, -79.564419	Resurface	\$ 339,000
4	Preston	CO 41	0.22	0.63	100	Mankins Short Cut	39.394389, -79.748310	Resurface	\$ 63,000
4	Preston	CO 7/13	0.00	1.5	200	Whetsell, Upper	39.422035, -79.666123	Resurface	\$ 150,000
4	Preston	CO 39/2	0.31	0.23	50	Austen	39.372872, -79.806404	Resurface	\$ 17,250
4	Taylor	CO 2	0.38	0.02	100	Turkey Run Road	39.37571, -80.16974	Slip Repair	\$ 100,000
4	Taylor	CO 52	3.21	0.01	400	Glade Run Road/Campbell Hollow	39.329693, -79.94011	Slip Repair	\$ 100,000
4	Taylor	CO 9/13	0.31	0.42	100	Bath House Rd	39.30244, -80.01674	Resurface	\$ 52,500



West Virginia Division of Highways Highway Project List

26

DISTRICT	COUNTY	RT. NO.	BEGIN MP	LENGTH	ADT	NAME OF ROAD / TERMINI	GPS Coordinates	DESCRIPTION OF WORK	COST ESTIMATE
4	Taylor	CO 73/73	0.00	1.33	1600	Middletown Road	39.376473, -80.199991 39.393033, -80.196949	Resurface	\$ 199,500
4	Taylor	CO 3	0.00	3.72	600	Berry Run	39.266487, -80.132027 39.309034, -80.151543	Resurface	\$ 558,000
4	Taylor	CO 28/7	0.00	1.5	100	P. Martin Road	39.41211, -79.92311	Resurface	\$ 225,000
4	Taylor	CO 8/1	0.00	1.98	50	Sandridge Road	39.32373, -80.15235	Resurface	\$ 297,000
4	Taylor	CO 18	3.58	0.03	800	Upper Valley Falls Road	39.37480, -80.06144	Slip Repair	\$ 225,000
5	Grant	WV 42	12.03	3.45	1289	Lunice Creek Hwy Begin: CO 42/3 Buckbee Hollow Rd End: EMP 15.48 B/T stopped Dolly Hill	39.130236 -79.202308	Resurface	\$ 350,000
5	Hampshire	US 50	31.9	2.1	6576	Capon Bridge-VA State Line Begin: 0.40 MI W JCT CO 6 End: VA State Line	39.3008 -78.4218	Resurface	\$ 295,000
5	Hardy	WV 259	15	3.5	5652	Big Ridge-Grove Smith (WV 259) Begin: JCT CO 259/8 End: JCT CO 259/1	38.9698 -78.8002	Resurface	\$ 400,000
5	Mineral	WV 93	0.00	3.68	1754	Laurel Dale - New Creek Begin: Grant/Mineral CO Line End: JCT US 50	39.2974 -79.1029	Resurface	\$ 400,000
5	Morgan	US 522	11.85	2.25	11,569	Berkeley Springs Downtown Begin JCT - CR. 522/1 DOH Lane End : 0.20 MI N JCT WV 9	39.6021 -78.2403	Resurface	\$ 350,000
5	Berkeley	WV 45	4.27	1.90	4,186	Glengary - Buck Hill Begin: 0.20 MI W JCT CO 7/25 End: JCT WV 51	39.3827 -78.14435	Resurface	\$ 230,000
5	Jefferson	WV 115	0.00	2.45	3100	VA State Line - Mountain Mission Begin: JCT WV 9 (VA State Line) End: JCT CO 9/6 (Bell Road)	39.2626 -77.7646	Resurface	\$ 325,000
5	Grant	WV 28	12.50	0.50	10,429	Petersburg Begin: JCT WV 42 End: JCT. 0.50 MI W JCT WV 42	39.0025 -79.1318	Resurface	\$ 150,000
5	Hampshire	WV 29	9.34	2.78	1085	Sedan - Hanging Rock Begin: Jct. 11/1 End: JCT US 50	39.23661 -78.569115	Resurface	\$ 310,000
5	Hardy	WV 259	10.99	3.52	5652	Strawderman- Lost City Begin: 0.15 MI N JCT 259/4 End: 1.25 MI S JCT CO 16	38.93 -78.83417	Resurface	\$ 435,000
5	Morgan	WV 9	14.16	3.27	550	Nebo - Detour Begin JCT - JCT CO 9/16 Nebo Rd END JCT. - JCT CO 18 (Detour Rd)	39.51751 -78.35336	Resurface	\$ 320,000
5	Mineral	WV 28	3.90	3.60	7717	Ft. Ashby Bridge - Short Gap Begin: 0.05 MI S JCT CO 28/4 End: JCT CO 9/6	39.51 -78.7712	Resurface	\$ 400,000
5	Berkeley	WV 9	4.39	1.98	12,179	Back Creek - Hedgesville Begin: JCT CO 7 (Back Creek Valley) End: JCT WV 901 (Hedgesville)	39.5543 -78.0256	Resurface	\$ 250,000
5	Grant	US 220 S	4.50	2.22	2,793	Pansy Bridge - Kellers Ridge Begin: Pansy Bridge End: JCT. CO 220/7	38.92288 -79.17959	Pavement Repairs	\$ 275,000
5	Hardy	WV 29	5.45	1.20	1156	Sperry's Run-Rio Begin: JCT CO 23/9 End: 1.10 MI W JCT CO 220/5	39.1229 -78.6781	Resurface	\$ 180,000
5	Morgan	WV 9	34.54	2.82	3,764	Martinsburg Road Begin: Jct - CR. 1 River Road End: Jct - Berk. County Line	39.6189 78.0898	Resurface	\$ 330,000



West Virginia Division of Highways Highway Project List

27

DISTRICT	COUNTY	RT. NO.	BEGIN MP	LENGTH	ADT	NAME OF ROAD / TERMINI	GPS Coordinates	DESCRIPTION OF WORK	COST ESTIMATE
5	Jefferson	CO 17/1	0.15	5.41	1100	River Road Begin: Shepherdstown Corp. Line End: Jct. CO 31/2	39.4296 -77.8022	Resurface	\$ 650,000
5	Berkeley	CO 9/14	0.00	1.88	3789	Grapevine Road Begin: Jct. WV 9 End: Jct. CO 36	39.435 -77.9581	Resurface	\$ 245,000
5	Hampshire	CO 7	9.00	3.04	719	Ford Hill Road Begin: 0.20 miles South of CO 7/4 End: Jct US 50	39.26108 -78.6642	Resurface	\$ 300,000
5	Grant	CO 5	0.00	4.67	1800	Patterson Creek Road Begin: WV 42 End: CO 5/7	39.049368 -79.111535	Resurface	\$ 520,000
5	Berkeley	CO 11/5	0.00	2.43	700	Koontztown Road Begin: CO 1 End: US 11	39.5712 -77.9421	Resurface	\$ 280,000
5	Hampshire	CO 45/9	3.25	2.00	450	Cold Stream Road	39.344439 -78.515253	Resurface	\$ 275,000
5	Mineral	WV 42	8.66	3.07	850	Elk Garden Highway Begin: Jct. CO 42/2 End: Jnc. CO 4	39.23 -79.0924	Resurface and Widen	\$ 350,000
5	Hampshire	CO 45/9	3.48	2.98	400	Old Martinsburg Grade Road Begin: Jct. 50/15 End: WV 29	39.350513 -78.588618	Resurface	\$ 475,000
5	Jefferson	CO 24	0.00	2.05	3500	Old Country Club Road Begin: Jct. US 340 End: Jct CO 17	39.43029 -77.809865	Resurface	\$ 250,000
5	Hardy	CO 55/20	29.29	2.68	950	Old Route 55 Begin: WV 29 End: CO 23/8	39.0575 -78.7269	Resurface	\$ 300,000
5	Berkeley	CO 40	0.00	2.06	1800	Winebrenner Road Begin: Jct CO 36 End: Jefferson County Line	39.4272 -77.8954	Resurface	\$ 320,000
5	Morgan	CO 7	5.90	3.06	300	Rockford Road Begin: Cacapon River Bridge End: WV 9	39.5822 -78.3089	Resurface	\$ 500,000
5	Mineral	CO 16	7.04	2.44	550	Beaver Run Begin: MP 7.04 End: Jct. CO 16/4	39.388504 -78.881853	Resurface	\$ 275,000
5	Jefferson	CO 4/1	0.00	1.34	550	Archer Road Begin: CO 1 End: CO 4	39.3335 -77.9507	Resurface	\$ 200,000
5	Grant	CO 3	6.88	3.71	800	Knobley Road Begin: CO 2 End: MP 10.59	39.194019 -79.102184	Resurface	\$ 500,000
5	Hardy	US 220	2.70	2.40	5400	Durgon - US 220 Begin: 0.34 North of CO 220/5 End: CO 2204/4	38.9906 -79.0398	Resurface	\$ 350,000
5	Berkeley	CO 7	9.35	3.64	2600	Back Creek Valley Begin: CO 7/6 End: CO 7/12	39.484518 -78.10117	Resurface	\$ 625,000
5	Jefferson	CO 17	0.00	3.30	6200	Flowing Springs Road Begin: Jct. WV 51 End: CO 22	39.295 -77.8436	Resurface	\$ 485,000
5	Mineral	CO 46/4	2.93	2.00	400	Green Mountain Begin: MP 2.93 End: Keyser City Limits	39.438695 -79.006763	Resurface	\$ 250,000
5	Morgan	CO 8	7.82	5.94	200	Highland Ridge Road Begin: CO 13 End: CO 8/2	39.5092 -78.2217	Resurface	\$ 650,000
5	Morgan	CO 9/1	0.00	1.52	650	Clone Run Road Begin: WV 9 End: CO 1/5	39.61 -78.0803	Resurface	\$ 200,000



West Virginia Division of Highways Highway Project List

28

DISTRICT	COUNTY	RT. NO.	BEGIN MP	LENGTH	ADT	NAME OF ROAD / TERMINI	GPS Coordinates	DESCRIPTION OF WORK	COST ESTIMATE
5	Hampshire	CO 1/1	0.00	3.40	350	Henry Campbell Road Begin: CO 3 End: MP 3.40	39.456191 -78.641161	Resurface	\$ 400,000
5	Hampshire	CO 1/1	3.50	4.55	350	Arnold Stickley Road Begin: MP 3.50 End: CO 1	39.530732 -78.613695	Resurface	\$ 500,000
5	Hampshire	WV 28	0.00	0.60	4900	Romney Drainage Begin: US 50 End: CO 28/10 Depot Street	39.342056 -78.756422	Drainage Improvement	\$ 250,000
5	Hampshire	US 50	8.11	0.10	10,900	West Romney Drainage Begin: MP 8.11 End: MP 8.21	39.34217 -78.764316	Drainage Improvement	\$ 150,000
5	Hampshire	US 50	8.90	0.10	10900	WV School Deaf and Blind - Drainage Begin: MP 8.90 End: MP 9.00	39.339314 -78.751459	Drainage Improvement	\$ 100,000
5	Hardy	CO 53	0.14	0.20	1000	Marshall Ford Bridge Begin: MP 0.00 End: MP 0.20		Bridge Superstructure Replacement	\$ 510,000
5	Jefferson	CO 17/1	3.29	0.20	310	Knott Island Bridge Begin: MP 3.20 End: MP 3.40		Bridge Superstructure Replacement	\$ 150,000
5	Grant	CO 3	5.09	0.20	300	Falls Bridge Begin: MP 5.00 End: 5.20		Bridge Superstructure Replacement	\$ 275,000
5	Jefferson	CO 9/14	1.75	0.20	100	Shannondale Spillway Bridge Begin: MP 1.70 End: MP 1.90		Bridge Superstructure Replacement	\$ 150,000
5	Hardy	CO 5/1	1.82	0.20	580	Waites Run Bridge #1 Begin: MP 1.75 End: MP 1.95		Bridge Superstructure Replacement	\$ 175,000
5	Morgan	CO 38/6	0.10	0.20	500	Willard Judy Bridge Begin: MP 0.00 End: MP 0.20		Bridge Replacement	\$ 75,000
6	Marshall	CR 1	0.00	4.78	4,500 (19)	* Boggs Run Rd Begin: M.P. 0.00, Ohio Co Line End: M.P. 4.78, Jct. WV 88 (S326-1-0.00 00, SFY 2022 A13 PO)	X: -80.72716° Y: 40.03284°	Resurface	\$ 593,000
6	Wetzel	WV 180	1.60	1.73	4,400 (19)	* Cider Run - New Martinsville Begin: M.P. 1.60, Jct. CR 28/1 End: M.P. 3.33, Jct. WV 2 (S352-180-1.60 00, SFY 2024 A13 PO)	X: -80.87625° Y: 39.60114°	Resurface	\$ 360,000
6	Ohio	CR 18/3	0.61	1.64	12,000 (19)	* 29th St - Bethlehem Begin: M.P. 0.61, Jct. CR 19 End: M.P. 2.25, Jct. WV 88 (S335-18/3-0.62 00, SFY 2022 A13 PO)	X: -80.71437° Y: 40.04990°	Resurface	\$ 569,000
6	Hancock	CR 507	1.16	2.17	9,400 (19)	Cove Rd Begin: M.P. 1.16, Jct. CR 1 End: M.P. 3.33, Jct. WV 105	X: -80.57356° Y: 40.39972°	Resurface	\$ 875,000
6	Brooke	WV 2	12.62	1.30	17,700 (19)	Follansbee - Market St Br Begin: M.P. 12.62, 0.11 Mi. N. Jct. CR 2/1 End: M.P. 13.92, 0.13 Mi. N. Jct. WV 2 Spur	X: -80.60180° Y: 40.34196°	Resurface	\$ 1,064,700
6	Ohio	I-70	7.65	2.15	38,700 (19)	I-70 WB Two Mile Hill Begin: M.P. 7.65, 2.03 Mi. W. Jct. CR 65 End: M.P. 9.80, 0.12 Mi. E. Jct. CR 65	X: -80.61305° Y: 40.04283°	Resurface	\$ 683,000
6	Marshall	WV 2	10.80	1.08	7,100 (19)	Cresap Rd Begin: M.P. 10.80, 2.35 Mi. N. Jct. CR 74 End: M.P. 11.88, 3.43 Mi. N. Jct. CR 74	X: -80.81067° Y: 39.85110°	Resurface	\$ 967,000
6	Wetzel	CR 1/7	0.00	1.62	350 (19)	* Coffield Ridge Rd Begin: M.P. 0.00, Jct. CR 89 End: M.P. 1.62, Marshall Co Line (S352-1/7-0.00 00, SFY 2023 A13 PO)	X: -80.74412° Y: 39.70250°	Resurface	\$ 227,000



West Virginia Division of Highways Highway Project List

29

DISTRICT	COUNTY	RT. NO.	BEGIN MP	LENGTH	ADT	NAME OF ROAD / TERMINI	GPS Coordinates	DESCRIPTION OF WORK	COST ESTIMATE
6	Tyler	WV 18	20.55	1.36	4,300 (19)	Tyler Hwy Begin: M.P. 20.55, 0.27 Mi. S. Jct. CR 18/20 End: M.P. 21.91, 1.09 Mi. N. Jct. CR 18/20	X: -80.89484° Y: 39.51542°	Resurface	\$ 241,500
6	Ohio	CR 39	0.00	2.18	1,500 (19)	Middle Creek Rd Begin: M.P. 0.00, Jct. US 40 End: M.P. 2.18, 1.99 Mi. E. Jct. CR 39/8 (\$100k contribution from SWN)	X: -80.63513° Y: 40.04936°	Resurface	\$ 340,500
6	Ohio	CR 39	3.09	0.97	400 (19)	Middle Creek Rd Begin: M.P. 3.09, 0.02 Mi. W. Jct. CR 39/1 End: M.P. 4.06, 0.68 Mi. E. Jct. CR 23/2	X: -80.59385° Y: 40.03644°	Resurface	\$ 173,300
6	Wetzel	CR 89	0.00	1.86	1,200 (19)	* Proctor Creek Rd Begin: M.P. 0.00, Jct. WV 2 End: M.P. 1.86, 0.85 Mi. E. Jct. CR 1/4 (\$352-89-0.01 00, SFY 2023 A13 PO)	X: -80.82261° Y: 39.70943°	Resurface	\$ 319,000
6	Tyler	WV 180	0.00	1.21	3,300 (19)	* Tyler Hwy - Ten Mile Rd Begin: M.P. 0.00, Jct. WV 18 End: M.P. 1.21, Jct. CR 32 (\$348-180-0.01 00, SFY 2024 A13 PO)	X: -80.89316° Y: 39.53954°	Resurface	\$ 237,900
6	Ohio	CR 19 CR 17	0.00 0.00	0.39 1.23 1.62	1,900 (19)	Fairmont Pike +1 Begin: M.P. 0.00, Jct. CR 18/3 End: M.P. 0.39, Jct. CR 17	X: -80.71446° Y: 40.04983°	Resurface	\$ 294,000
6	Wetzel	WV 20	27.78	1.17	3,200 (19)	Slim Chance Hill Begin: M.P. 27.78, 0.48 Mi. N. Jct. CR 36 End: M.P. 28.95, 1.65 Mi. N. Jct. CR 36	X: -80.81672° Y: 39.59311°	Resurface	\$ 308,000
6	Tyler	CR 1/6	0.00	1.00	50 (19)	Slider Run Rd Begin: M.P. 0.00, Jct. CR 1 End: M.P. 1.00, 1.00 Mi. N. Jct. CR 1	X: -80.90990° Y: 39.57186°	Resurface	\$ 100,000
6	Tyler	CR 30/2	1.49	0.03	50 (19)	Davis Run Slip Repair Begin: M.P. 1.49, 0.22 Mi. W. Jct. CR 30/1 End: M.P. 1.52, 0.19 Mi. W. Jct. CR 30/1	X: -80.89156° Y: 39.41802°	Slip Repair	\$ 90,000
6	Wetzel	WV 7	7.01	0.01	2,000 (19)	WV 7 Slip Repair Begin: M.P. 7.01, 0.85 Mi. E. Jct. CR 7/23 End: M.P. 7.02, 0.86 Mi. E. Jct. CR 7/23	X: -80.80528° Y: 39.61021°	Slip Repair	\$ 50,000
6	Hancock	CR 9/8	3.17	0.02	175 (19)	Shady Glen Slip Repair Begin: M.P. 3.17, 0.52 Mi. N. Jct. CR 2/6 End: M.P. 3.19, 0.54 Mi. N. Jct. CR 2/6	X: -80.57311° Y: 40.49498°	Slip Repair	\$ 60,000
6	Brooke	CR 32	0.00	3.91	250 (19)	Castlemans Run Begin: M.P. 0.00, Jct. Ohio Co Line End: M.P. 3.91, Jct. WV 67	X: -80.53223° Y: 40.16267°	Resurface	\$ 150,000
6	Marshall	WV 2	13.57	2.13	9,000 (19)	Coal Mine - Washington Lands Begin: M.P. 13.57, 0.84 Mi. S. Jct. CR 2/17 End: M.P. 15.70, 0.14 Mi. N. Jct. WV 2 Alt	X: -80.78593° Y: 39.88162°	Resurface	\$ 1,900,000
6	Brooke	CR 67/12 through CR 67/21	0.00	1.43	100 (19)	* Bethany Streets Begin: M.P. 0.00, Jct. WV 67 End: M.P. 0.39, 0.29 Mi. S. Jct. CR 88/13 (\$305-67/12-0.00 00, SFY 2023 A13 PO)	X: -80.56835° Y: 40.20480°	Resurface	\$ 375,000
6	Tyler	WV 18	0.00	2.24	400 (19)	Doddridge Co. Line - Duckworth Ridge Begin: M.P. 0.00, Jct. Doddridge Co Line End: M.P. 2.24, Jct. CR 58/2	X: -80.81725° Y: 39.35020°	Resurface	\$ 430,700
6	Hancock	CR 3/2	0.00	1.98	1,100 (19)	Washington School Road Begin: M.P. 0.00, CR 208 End: M.P. 1.98, Jct. CR 5	X: -80.59621° Y: 40.58183°	Resurface	\$ 346,000



West Virginia Division of Highways Highway Project List

30

DISTRICT	COUNTY	RT. NO.	BEGIN MP	LENGTH	ADT	NAME OF ROAD / TERMINI	GPS Coordinates	DESCRIPTION OF WORK	COST ESTIMATE
6	Brooke	CR 7	2.48	3.15	950 (19)	Cross Creek Begin: M.P. 2.48, Jct. CR 14 End: M.P. 5.63, Jct. Pennsylvania St Line	X: -80.56499° Y: 40.30649°	Resurface	\$ 472,000
6	Brooke	CR 27/4	1.70	0.02	1,000 (19)	* Genteel Ridge Slip Repair Begin: CR 27/4 M.P. 1.70 End: CR 27/4 M.P. 1.72 (S305-27/4-1.70 00, SFY 2022 B30)	X: -80.574106° Y: 40.254414°	Slip Repair	\$ 69,600
6	Brooke	CR 14	0.35	0.02	700 (19)	* St Johns Rd Slip Repair Begin: CR 14 M.P. 0.35 End: CR 14 M.P. 0.37 (S305-14-0.50 00, SFY 2022 B30)	X: -80.562589° Y: 40.310731°	Slip Repair	\$ 75,000
6	Brooke	CR 7	4.34 4.35	0.01 0.02 0.03	550 (19)	* Cross Creek Rd Slip Repair +1 Begin: CR 7 M.P. 4.34 End: CR 7 M.P. 4.35 (S305-7-4.34 00, SFY 2022 B30)	X: -80.536648° Y: 40.298532°	Slip Repair	\$ 140,000
6	Wetzel	WV 20	3.42	0.04	1,800 (19)	Smithfield Slip Repair Begin: WV 20 M.P. 3.42 End: WV 20 M.P. 3.46	X: -80.54694° Y: 39.49109°	Slip Repair	\$ 200,000
6	Ohio	WV 88	9.08	0.03	4,338 (19)	Oglebay Park Slip Repair Begin: WV 88 M.P. 9.08 End: WV 88 M.P. 9.11	X: -80.66395° Y: 40.106297°	Slip Repair	\$ 125,000
6	Ohio	CR 3	0.01	0.02	1,800 (19)	* Cherry Hill Rd Slip Repair Begin: CR 3 M.P. 0.01 End: CR 3 M.P. 0.03 (S335-3-0.01 00, SFY 2022 B30)	X: -80.6965° Y: 40.12277°	Slip Repair	\$ 102,400
6	Tyler	WV 2	10.50 10.57	0.05 0.03 0.08	4,900 (19)	* North Sistersville Slip Repair +1 Begin: WV 2 M.P. 10.50 End: WV 2 M.P. 10.60 (S348-2-10.50 00, SFY 2022 B30)	X: -80.99133° Y: 39.56701°	Slip Repair	\$ 342,400
6	Wetzel	WV 20	22.62	0.01	3,800 (19)	* Wildas Rd Slip Repair Begin: WV 20 M.P. 22.62 End: WV 20 M.P. 22.63 (S352-20-22.62 00, SFY 2022 B30)	X: -80.76055° Y: 39.57963°	Slip Repair	\$ 60,000
6	Hancock	WV 8	5.42	3.12	3,400 (19)	New Manchester to US 30 Begin: M.P. 5.42, Jct. CR 5 End: M.P. 8.54, Jct. US 30	X: -80.55729° Y: 40.56265°	Resurface	\$ 728,000
7	BARBOUR	WV 92	19.45	2.94	2300(19)	NESTORVILLE-KASSON RD Begin: CO 10 MP 19.45 End: CO 92/4 MP 22.39	39.207625 -79.914433	Resurface	\$ 300,000
7	BRAXTON	WV 4	2.83	11.17	1400(19)	DUCK-FRAME TOWN RD Begin: CO 40 MP 2.83 End: CO 13/5 MP 14.00	38.567375 -80.898534	Resurface	\$ 1,790,000
7	GILMER	US 33	11.86	7.76	1400(19)	NORMANTOWN-GLENNVILLE RD +1 Begin: CO 119/14 MP 11.86 End: CO 1 MP 19.62	38.897498 -80.878219	Resurface	\$ 1,420,000
7		WV 5	14.58	2.31	6400(19)	GLENNVILLE-TRUEBEDA RD Begin: US 33 MP 14.58 End: CO 30 MP 16.89	38.9416 -80.819885		
7	LEWIS	US 33	11.07	4.17	3000(19)	CAMDEN-WESTON RD Begin: CO 9 MP 11.07 End: CO 33/11 MP 15.24	39.05424 -80.566352	Resurface	\$ 815,000
7	UPSHUR	WV 20	24.83	0.94	15800(19)	SOUTH KANAWHA ST Begin: 0.11 MILE N CO 16 MP 24.83 End: 0.2 MILE N CO 12 MP 25.77	38.986353 -80.226286	Resurface	\$ 285,000



West Virginia Division of Highways Highway Project List

31

DISTRICT	COUNTY	RT. NO.	BEGIN MP	LENGTH	ADT	NAME OF ROAD / TERMINI	GPS Coordinates	DESCRIPTION OF WORK	COST ESTIMATE
7	WEBSTER	WV 15	31.19	6.14	300(19)	POINT MOUNTAIN RD Begin: 0.80 MILE E CO 15/1 MP 31.19 End: RANDOLPH COUNTY LINE MP 37.33	38.527303 -80.284796	Resurface	\$ 1,090,000
7	BARBOUR	CO 7	0	5.25	200(19)	BRUSHY FORK RD Begin: HARRISON COUNTY LINE MP 0.00 End: CO 18 MP 5.25	39.196977 -80.203313	Resurface	\$ 475,000
7	BARBOUR	US 250	0.55	4.22	5400(19)	JUNIOR-BELINGTON RD Begin: 0.09 MILE N CO 250/13 MP 0.55 End: 0.21 MILE S CO 15 MP 4.77	38.968126 -79.96118	Resurface	\$ 1,150,000
7	LEWIS	CO 8	0	3.24	2800(19)	BROAD RUN RD Begin: CO 1 MP 0.00 End: US 19 MP 3.24	39.126858 -80.452337	Resurface	\$ 320,000
7	UPSHUR	CO 9	0	9.37	3800(19)	TALLMANSVILLE RD Begin: WV 20 MP 0.00 End: CO 9/22 MP 9.37	38.970761 -80.232619	Resurface	\$ 797,000
7	LEWIS	US 33	17.12	0.47	12200(19)	SECOND ST - WESTON +1 Begin: CO 1 MP 17.12 End: 0.07 MILE E US 19 NB MP 17.59	39.126858 -80.452337	Resurface	\$ 177,000
7		US 19	24.12	0.12	6500(19)	CENTER AVENUE Begin: 0.12 MILE S US 33 EB MP 24.12 End: US 33 EB MP 24.24			
7	UPSHUR	CO 7	0.13	2.76	4000(19)	BRUSHY FORK RD +1 Begin: US 33 MP 0.13 End: CO 18 MP 2.89	39.126858 -80.452337	Resurface	\$ 1,000,000
7		CO 18	1.16	4.12	300(19)	ROCKY FORK RD Begin: CO 30/3 MP 1.16 End: CO 7 MP 5.28			
7	LEWIS	CO 11	1.77	4.86	100(19)	VADIS RD +1 Begin: CO 11/15 MP 1.77 End: CO 6 MP 6.63	39.039867 -80.696388	Resurface, Slip Repair, Drainage Improvement	\$ 485,000
7		CO 6	0.25	0.31	20(19)	FINK RD Begin: CO 11 MP 0.25 End: 0.03 MILE E CO 29 MP 0.56			
7	LEWIS	CO 7	4.27	0.03	9900(19)	SOUTH PARK BRIDGE OVERLAY Begin: 0.08 MILE E CO 8 MP 4.27 End: 0.07 MILE W CO 7/7 MP 4.30	39.10405 -80.391453	Bridge Deck Overlay	\$ 850,000
7	BRAXTON	WV 5	3.64	0.34	9700 (19)	BURNSVILLE RD +2 Begin: 0.09 MILE W CO 5/10 MP 3.64 End: CO 5/11 MP 3.98	-80.667451 38.861449	Resurface	\$ 2,000,000
7	BRAXTON	CO 5/11	0	0.4	800 (19)	BURNSVILLE RD Begin: WV 5 MP 0.00 End: CO 5/10 MP 0.40			
7	LEWIS	US 19	17.47	0.26	1500 (19)	ROANOKE I/C UNDERPASS Begin: WV 5 MP 0.00 End: CO 5/10 MP 0.40			



West Virginia Division of Highways Highway Project List

32

DISTRICT	COUNTY	RT. NO.	BEGIN MP	LENGTH	ADT	NAME OF ROAD / TERMINI	GPS Coordinates	DESCRIPTION OF WORK	COST ESTIMATE
7	BRAXTON	CO 24	9.61	0.03	30 (19)	FALLS RUN BOX BEAM Begin: CO 24 MP 9.61 End: CO 24 MP 9.64	38.77484 -80.54895	Bridge Repair	\$ 200,000
7	BRAXTON	US 19	23.19	0.01	1500 (19)	SALTICK BOX BEAM Begin: US 19 MP 23.19 End: US 19 MP 23.20	38.76864 -80.6162	Bridge Superstructure Replacement	\$ 200,000
7	WEBSTER	WV 15	19.03	2.28	4100(19)	WEBSTER SPRINGS RD Begin: WV 20 MP 19.03 End: CO 15/14 MP 21.31	38.479456 -80.413046	Resurface	\$ 646,000
8	Randolph	WV 92	33.38	1.47	10500	Harrison Ave +1 BEGIN: 0.06 MI N US 33/US 219 END: CO 14	38.929628 -79.851632	Resurface	\$ 300,000
8	Randolph	US 33	19.77	3.13	3000	Trooper Lynn - Shavers Mountain BEGIN: 0.07 MI E CO 33/8 END: CO 12	38.908942 -79.699279	Resurface	\$ 550,000
8	Pendleton	US 33	32.8	3.5	3100	Franklin - South Fork BEGIN: US 220 END: 3.5 MI E US 220	38.647974 -79.328742	Resurface	\$ 325,000
8	Tucker	US 219	26.08	1.68	1938	Leadmine - Preston Co Line BEGIN: CO 9 END: Preston Co Line	39.1975 -79.524722	Resurface	\$ 225,000
8	Tucker	US 219	16.1	1.64	1600	High School - Sugarlands BEGIN: 1.39 MI S CO 25 END: 0.25 MI N CO 25	39.133333 -79.580555	Resurface	\$ 225,000
8	Pocahontas	WV 66	5.19	2.2	500	Linwood - Snowshoe Mtn BEGIN: CO 9 END: CO 9/3	38.38288 -80.003418	Resurface	\$ 215,000
8	Randolph	CO 45	12.01	4.24	350	Helvetia - Pickens BEGIN: CO 47 END: CO 46	38.654018 -80.198882	Resurface	\$ 400,000
8	Pocahontas	WV 39	25.92	4.71	1400	Minnehaha - VA State Line BEGIN: WV 92 END: VA State Line	38.12316 -79.943243	Resurface	\$ 440,000
8	Pendleton	US 33	28.41	2.3	1000	Friends Run - Buffalo Hills BEGIN: 0.02 MI E CO 18 END: 0.10 MI E CO 5/10	38.659895 -79.396025	Resurface	\$ 260,000
8	Tucker	CO 32/18	0	4.57	40	Davis Streets +13 BEGIN: WV 32 END: 0.18 MI N WV 32	39.12924 -79.463176	Resurface	\$ 300,000
8	Tucker	CO 14	0	4.46	80	Lime Hollow +1 (add Kight Road) BEGIN: CO 7 END: CO 14/3	39.211111 -79.572777	Resurface	\$ 425,000
8	Pendleton	CO 6	3.79	8.77	150	Lower Timber Ridge BEGIN: 2.00 MI N CO 5/6 END: 2.00 MI S US 33	38.8366 -79.40728	Resurface	\$ 775,000
8	Randolph	CO 219/41	0	0.17	200	Kennedy Drive BEGIN: 0.17 MI E US 219 END: US 219	38.892131 -79.849114	Resurface	\$ 200,000



West Virginia Division of Highways Highway Project List

33

DISTRICT	COUNTY	RT. NO.	BEGIN MP	LENGTH	ADT	NAME OF ROAD / TERMINI	GPS Coordinates	DESCRIPTION OF WORK	COST ESTIMATE
8	Pocahontas	CO 27/3	3.3	0.1	20	Cabin #4 Bridge BEGIN: 2.03 MI E P&F 810 END: 1.52 MI W P" & F 819	38.12316 -80.15111	Bridge Superstructure Replacement	\$ 50,000
8	Tucker	WV 38	0.66	0.1	700	Brushy Fork Bridge BEGIN: 0.20 MI E CO 15/1 END: 0.42 MI W CO 17	39.1899 -79.81825	Bridge Replacement	\$ 285,000
8	Randolph	CO 27	0	9.43	250	Glady Road BEGIN: US 33 END: CO 22	38.907222 -79.654167	Resurface	\$ 700,000
8	Randolph	WV 32	1	3.92	1800	Pennington - Tucker County Line BEGIN: CO 32/6 END: Tucker County Line	38.93422 -79.519782	Resurface	\$ 400,000
8	Pocahontas	WV 92	13.56	3.65	500	Mount Carmel - Mill Run BEGIN: 0.53 MI S CO 11/3 END: 3.12 MI N CO 11/3	38.199164 -79.944473	Resurface	\$ 310,000
8	Pendleton	US 33	12.54	2.2	2000	Pendleton County Guardrail Damage +21 BEGIN: Varies END: Varies	38.784133 -79.411757	Guardrail Repair	\$ 100,000
8	Pocahontas	US 219	9.9	4.2	1700	Pocahontas Guardrail Damage +41 BEGIN: Varies END: Varies	38.155111 -80.180678	Guardrail Repair	\$ 150,000
8	Randolph	US 33	0.01	2.6	Varies	Randolph Guardrail Damage +25 BEGIN: Varies END: Varies	38.959725 -79.988555	Guardrail Repair	\$ 200,000
8	Tucker	US 219	4.2	3.8	2400	Tucker Guardrail Damage +37 BEGIN: Varies END: Varies	39.075841 -79.707103	Guardrail Repair	\$ 100,000
8	Randolph	CO 37/4	0	2.93	250	Bradley Road +2 BEGIN: CO 37 END: CO 37/5	38.770068 -79.929981	Resurface	\$ 250,000
8	Randolph	CO 31	0	1.81	350	Rich Mtn Road (Job) BEGIN: CO 29 END: US 33	38.864353 -79.558237	Resurface	\$ 150,000
8	Randolph	CO 10	14.3	3	20	Middle Mountain BEGIN: 3.00 MI S US 33 END: US 33	38.860821 -79.628488	Resurface	\$ 425,000
8	Pendleton	CO 23	7.68	5.75	150	Dry Run BEGIN: CO 25 END: 0.48 MI N CO 23/1	38.573888 -79.328313	Resurface and Culvert Replacement	\$ 600,000
8	Pocahontas	WV 92	21.48	6.17	500	Frost - Dunmore BEGIN: 3.02 MI S CO 8 END: WV 28	38.304456 -79.868299	Resurface	\$ 325,000
8	Pocahontas	WV 28	20	3	1600	Sheets Road - Greenbank BEGIN: 0.16 MI N CO 8 END: 0.40 MI N CO 28/25	38.414613 -79.851365	Resurface	\$ 260,000
8	Pocahontas	WV 39	0	5	500	Kennison Mountain BEGIN: Greenbrier Co Line END: 0.27 MI E USFS 232	38.191428 -80.36035	Resurface	\$ 475,000



West Virginia Division of Highways Highway Project List

34

DISTRICT	COUNTY	RT. NO.	BEGIN MP	LENGTH	ADT	NAME OF ROAD / TERMINI	GPS Coordinates	DESCRIPTION OF WORK	COST ESTIMATE
8	Pocahontas	CO 18	0.08	0.1	200	Dry Creek Box Culvert BEGIN: 0.14 MI N US 219 END: 0.15 MI N US 219	38.199789 -80.135565	Culvert Replacment	\$ 300,000
8	Pendleton	CO 17	4.98	2	200	Snowy Mountain BEGIN: 2.32 MI N CO 26 END: 0.39 MI S Delta 24	38.570535 -79.510022	Resurface	\$ 225,000
8	Pendleton	CO 1/2	0.04	3	50	Greenawalt Gap BEGIN: 0.02 MI E CO 1 END: CO 1/7	38.778153 -79.225025	Resurface	\$ 365,000
8	Tucker	WV 72	0	3.61	250	Red Creek - Sapling Ridge BEGIN: WV 32 END: CO 35/16	38.989166 -79.473611	Resurface	\$ 270,000
8	Pocahontas	CO 6	0	2.8	100	Back Draft Road BEGIN: CO 8 END: 0.24 MI N CO 6/2	38.35914 -79.845116	Resurface	\$ 180,000
8	Pocahontas	CO 28/5	0	0.5	250	Wesley Chapel Road BEGIN: WV 28 END: 0.50 MI E WV 28	38.419545 -79.831783	Resurface	\$ 75,000
8	Pocahontas	CO 7/1	0	1.33	50	Cass Road BEGIN: CO 7 END: WV 28	38.405005 -79.874464	Resurface	\$ 125,000
8	Randolph	CO 37/8	8.36	3	850	Rich Mountain BEGIN: CO 21 END: 3.00 MI N CO 21	38.856371 -79.888168	Resurface	\$ 400,000
8	Randolph	CO 9/5	0	0.4	80	Otto Collett BEGIN: CO 9 END: 0.40 MI NW CO 9	38.949167 -79.783889	Resurface	\$ 40,000
8	Pocahontas	WV 28	16	0.03	1300	Dunmore Bridge BEGIN: 0.13 MI N CO 28/26 END: 0.16 MI N CO 28/26	38.365289 -79.879194	Bridge Deck Overlay	\$ 415,000
8	Randolph	CO 219/86	1.86	0.03	1500	Gilman Bridge BEGIN: 0.05 MI N CO 1 END: 0.08 MI N CO 1	38.970764 -79.84174	Bridge Deck Overlay	\$ 415,000
8	Pocahontas	WV 28	26.76	0.02	1100	Boyer Bridge BEGIN: 0.78 MI N CO 28/3 END: 0.80 MI N CO 28/3	38.491548 -79.798199	Bridge Deck Overlay	\$ 345,000
8	Tucker	CO 219/9	0	0.75	10	Sugar Camp BEGIN: US 219 END 0.70 MI W US 219	39.088611 -79.686667	Resurface and Culvert Replacement	\$ 125,000
8	Tucker	CO 6	1.77	1.9	40	Hickory Orchard BEGIN: 0.28 MI W CO 11/3 END: 0.80 MI W WV 38	39.206944 -79.794444	Resurface	\$ 210,000
8	Pendleton	CO 33/16	0	0.43	10	Oakmont Estates BEGIN: US 33 END: 0.43 MI E US 33	38.662396 -79.315519	Resurface	\$ 35,000
8	Pendleton	CO 220/18	0	0.9	30	Galen Hedrick Road BEGIN: US 220 END: 0.90 MI W US 220	38.671891 -79.331074	Resurface	\$ 55,000



West Virginia Division of Highways Highway Project List

35

DISTRICT	COUNTY	RT. NO.	BEGIN MP	LENGTH	ADT	NAME OF ROAD / TERMINI	GPS Coordinates	DESCRIPTION OF WORK	COST ESTIMATE
9	Fayette	WV 16	13.86	1.45	3,500 (19)	Court St. Fayetteville Begin: CO 19/82 End: US 19	N 38.03968 W 81.10751	Resurface	\$ 1,000,000
9	Fayette	WV 20	6.64	2.69	1,400 (19)	Bellwood-Greenbrier CL Rd Begin: 0.64 mi S CO 20/13 End: Greenbrier County Line	N 37.90721 W 80.81925	Resurface	\$ 1,010,000
9	Greenbrier	US 219	14.38	1.42	14,500 (19)	Seneca Trail North Begin: 0.04 mi N CO 219/49 End: CO 219/55	N 37.84183 W 80.41513	Resurface	\$ 750,000
9	Nicholas	WV 82	1.93	3.01	900 (19)	Birch River Rd Begin: CO 1/10 End: Webster County	N 38.49731 W 80.72505	Resurface	\$ 1,100,000
9	Nicholas	WV 82	1.93	2.91	900 (19)	Birch River Rd Slips Begin: CO 1/10 End: Webster County	N 38.49731 W 80.72505	Slip Repairs	\$ 600,000
9	Fayette	WV 16	8.76	0.74	7,500 (19)	Main St Oak Hill #3 Begin: US 19 End: 0.13 mi N CO 14	N 37.97668 W 81.14015	Resurface	\$ 1,030,000
9	Fayette	US 60	35.74	2.50	1,900 (19)	Hilton Village Rd Begin: 0.10 mi W WV 41 End: 0.11 mi E CO 10	N 38.02140 W 80.91405	Resurface	\$ 1,000,000
9	Greenbrier	US 60	5.68	2.94	6,800 (19)	Rupert Road Begin: 0.67 mi E WV 20 End: 0.57 mi W CO 1	N 37.99260 W 80.73412	Resurface	\$ 1,160,000
9	Monroe	US 219	28.73	2.68	3,100 (19)	Monitor-Greenbrier CL Rd Begin: 0.05 mi N WV 3 End: 1.18 mi N CO 219/2	N 37.65572 W 80.49017	Resurface	\$ 1,200,000
9	Nicholas	WV 20	15.99	4.69	2,400 (19)	Fenwick Mountain Road Begin: CO 39/9 End: 0.07 mi S WV 39	N 38.22452 W 80.63194	Resurface	\$ 2,000,000
9	Summers	WV 20	16.79	8.15	2,900 (19)	Barksdale-Sandstone Slips Begin: 0.90 mi S CO 20/4 End: 0.07 mi S CO 7	N 37.69684 W 80.88011	Slip Repairs	\$ 600,000
9	Fayette	WV 61	9.75	1.83	2,400 (19)	Page Road Begin: 1.20 mi S HA 951 End: CO 61/87	N 37.99794 W 81.18713	Resurface	\$ 750,000
9	Monroe	US 219	7.16	1.80	3,200 (19)	Lindside Road Begin: 0.56 mi N CO 219/20 End: 0.33 mi N CO 219/19	N 37.44197 W 80.68870	Resurface	\$ 750,000
9	Greenbrier	WV 12	4.74	2.11	200 (19)	Blakers Mill-Asbury Rd Begin: CO 66 End: 0.38 mi S CO 54/2	N 37.76770 W 80.60308	Resurface	\$ 800,000
9	Greenbrier	US 60	30.85	0.69	3,000 (19)	East Lewisburg Widening Begin: 0.04 mi E CO 60/58 End: 0.03 mi E CO 60/57	N 37.80665 W 80.46085	Resurface and Widen for Turn Lane	\$ 1,000,000
9	Greenbrier	US 219	7.21	1.15	6,800 (19)	Ronceverte Hill Guardrail Begin: 0.02 mi N CO 45 End: CO 219/20	N 37.75005 W 80.46322	Guardrail Repair and Install	\$ 250,000



West Virginia Division of Highways Highway Project List

36

DISTRICT	COUNTY	RT. NO.	BEGIN MP	LENGTH	ADT	NAME OF ROAD / TERMINI	GPS Coordinates	DESCRIPTION OF WORK	COST ESTIMATE
10	Raleigh	WV 121	6.5	4.6	3900 (19)	Coalfields Expressway Jct. CO 34 - Jct. WV 16	N 37.6999 W -81.3082	Resurface	\$ 1,640,000
10	Raleigh	US 19 Bypass	0	1.9	11200 (19)	East Beckley Bypass Jct. US 19 Connector - 0.68 mile South of Jct. WV 41	N 37.7699 W -81.1594	Resurface	\$ 675,000
10	Mercer	US 52	3.64	5.29	8800 (19)	Bramwell - Brushfork 0.03 mile West of Jct. CO 20/5 - Jct. CO 52/8	N 37.3297 W -81.3043	Resurface	\$ 750,000
10	McDowell	US 52	20.07	2.08	5400 (19)	Welch Bypass Jct. US 52 Alt - Jct. US 52 Alt	N37.4173 W -81.5897	Resurface	\$ 380,000
10	Wyoming	WV 54	0	4.89	5800 (19)	Mullens - Maben Jct. WV 16 - Jct. WV 97	N 37.5831 W -81.3798	Resurface	\$ 550,000
10	Mercer	US 19	13.94	6.67	5700 (19)	Princeton - Spanishburg Jct. CO 19/30 - Jct. CO 7	N 37.3764 W -81.1151	Resurface	\$ 700,000
10	McDowell	US 52	34.53	6.04	3700 (19)	Northfork - Maybeury Jct. CO 17 - Jct. CO 10	N 37.4144 W -81.4288	Resurface	\$ 750,000
10	Wyoming	WV 85	0	3.9	3300 (19)	Oceana - Kopperston Jct. WV 10 - 0.47 mile South of Jct. CO 85/1	N 37.6920 W -81.6239	Resurface	\$ 450,000
10	Raleigh	WV 16	17.16	1.43	17400 (19)	Mabscott - Beckley Jct. CO 116/37 - Jct. CO 3/71	N 37.7674 W -81.1959	Resurface	\$ 500,000
10	Mercer	WV 71	0	6.5	3800 (19)	Lorton Lick Road Jct. US 52 - Jct. CO 71/12	N 37.3157 W -81.2650	Resurface	\$ 700,000
10	McDowell	WV 16	32	3.4	2200 (19)	Welch - Wyoming County Line 0.7 mile South of Jct. CO 12/1 - Wyoming County Line	N 37.4515 W -81.5428	Resurface	\$ 380,000
10	Wyoming	WV 16	24.9	4.2	2300 (19)	Mullens - Wyco Road Jct. WV 54 - Jct. CO 12/1	N 37.5831 W -81.3797	Resurface	\$ 500,000
10	Raleigh	US 19	18.64	2.97	18400 (19)	Skelton - Bradley Jct. CO 6/9 - Jct. WV 16	N 37.8108 W -81.1855	Resurface	\$ 1,000,000
10	Raleigh	CO 8	0	1.9 1.9	6000 (19)	Ragland Road Jct. US 19 - Jct. WV 41	N 37.8059 W -81.1843	Resurface	\$ 235,000
10	McDowell	WV 80	7.3	3.9 3.9	1600 (19)	Apple Grove - laeger Road 0.5 mile North of Jct. CO 5/2 - Jct. CO 102/35	N 37.4181 W -81.7909	Resurface	\$ 450,000
10	Wyoming	WV 97	0	4 4	2600 (19)	Hanover - Lincoln Road Jct. US 52 - 1.47 miles West of Jct. CO 97/14	N 37.5801 W -81.8034	Resurface	\$ 500,000
10	Raleigh	CO 29	5.4	4.6 4.6	4300 (19)	Princewick - Midway Road Jct. CO 36 - Jct. CO 16/14	N 37.6790 W -81.2104	Resurface	\$ 525,000
10	Mercer	CO 23	0	3.73 3.73	500 (19)	Littlesburg Road Jct. WV 20 - Jct. US 52	N 37.3237 W -81.2160	Resurface	\$ 320,000
10	Raleigh	CO 9	5.85	0.05 0.05	2429 (19)	Race Track Bridge (41A177)(41-9-5.85)	N 37.77296 W -81.06605	Bridge Repair	\$ 250,000
10	Wyoming	US 51	0.88	0.02	2099 (19)	Huff Creek Bridge (55A079)(55-52.088)	N 37.35701 W -81.82150	Bridge Repair and Paint	\$ 225,000
10	McDowell	CO 52/73	0.01	0.03	1900 (19)	Perry Roberts Bridge (24A122)(24-52/73-0.01)	N 37.46441 W -81.81424	Bridge Repair	\$ 75,000



West Virginia Division of Highways Highway Project List

37

DISTRICT	COUNTY	RT. NO.	BEGIN MP	LENGTH	ADT	NAME OF ROAD / TERMINI	GPS Coordinates	DESCRIPTION OF WORK	COST ESTIMATE
10	Wyoming	CO 14	0.01	0.04	400 (19)	Fanrock Road Bridge (55A057)(55-14-0.01)	N 37.58761 W -81.66423	Bridge Repair	\$ 125,000
10	Mercer	US 52	16.4	0.4	8300 (19)	Northbound John Nash Boulevard Bridge (28A312)(28-52-16.42)	N 37.27407 W -81.16450	Bridge Deck Repair	\$ 200,000
10	Raleigh	US 19	0.24	0.3	2300 (19)	William C Brown Bridge (41A162)(41-19-0.24)	N 37.76775 W -81.15660	Bridge Deck Repair	\$ 150,000
10	McDowell	US 52/4	0.75	0.01	100 (18)	Carswell Loop Bridge No. 2 (24A221)(24-52/4-0.75)	N 37.43909 W -81.51005	Bridge Paint	\$ 20,000
10	Mercer Mercer	CO 38/5	4.89	0.01	50 (18)	East River Girder (28A098)(28-38/5-4.89)	N 37.31008 W -81.05727	Bridge Paint	\$ 40,000
10	McDowell	HA 963	0.01	0.01	60 (19)	Dora Hunt Bridge (24A362)(24-963-0.01)	N 37.49842 W -81.93626	Bridge Paint	\$ 45,000
10	Mercer	CO 2/1	0.55	0.01	20 (20)	Old House Branch Bridge (28A327)(28-2/1-0.55)	N 37.55803 W -81.05500	Bridge Paint	\$ 20,000
10	Mercer	CO 30	0.14	0.04	0.01	Willowton Truss (28A091)(28-30-0.14)	N 37.34854 W -81.88613	Bridge Paint	\$ 100,000
10	Wyoming	CO 16/15	0.03	0.01	20 (19)	Turkey Wallow Bridge (55A127)(55-16/15-0.03)	N 37.52767 W -81.59469	Bridge Paint	\$ 40,000
10	McDowell	CO 52/37	0.01	0.01	30 (19)	Plaza Drive Bridge (24A264)(24-52/37-0.01)	N 37.41387 W -81.52222	Bridge Paint	\$ 25,000
10	McDowell	CO 10	1.52	0.01	400 (19)	Pocahontas-Anawalt Road 0.29 mles S. of Jct. CO 10/1	N 37.6004 W -81.36901	Slip Repair	\$ 125,000
10	McDowell	CO 52/1	1.93	0.01	350 (19)	Old 52 1.93 miles E. of Jct. US 52	N 37.47243 W -81.78816	Slip Repair	\$ 125,000
10	Wyoming	WV 16	22.52	0.01	2700 (19)	Itmann - Mullens Road +1 0.10 miles N. of Jct. WV 10	N 37.56401 W -81.40659	Slip Repairs	\$ 330,000
10	Wyoming	CO 14	2.79	0.01	300 (19)	Brier Creek Road 0.72 miles S. of Jct. CO 12/4	N 37.55810 W -81.65086	Slip Repair	\$ 325,000
10	Mercer	US 19	21.12	0.11	1,200 (19)	Gardner - Spanishburg Road 0.51 miles N. of Jct. CO 7	N 37.4393 W -81.1106	Slip Repair	\$ 500,000
10	McDowell	CO 11	0.59	0.08	500 (19)	Canebrake Road 0.72 miles S. of Jct. CO 12/4	N 37.2464 W -81.6310	Slip Repair	\$ 275,000
Total Mileage			933.145						Total Cost Estimate \$ 151,216,650

Buckhannon-Upshur Airport Authority Agenda

Buckhannon-Upshur Airport Authority–W22 Upshur Regional Airport Terminal Building as well as Virtually via Telephony or ZOOM ¹

Monday, June 14, 2021 at 4:00 pm

- A. Call to order
- B. Recognized guests and public comment period
- C. Officer/Committee/Consultant Reports:
 - President's Report – Tom O'Neill
 - Treasurer's Report – Phil Loftis, Treasurer
 - Review aged account receivable list for possible classification as bad debt
 - Secretary's Report – Brian Huffman, Secretary
 - Discussion/approval of purchase of vehicle from the Upshur County Commission (Ford Explorer)
 - Update on newest FAA Grant \$61,394.00
 - Engineering Reports – Chapman/Technical
 - Operations – Jamie Wilt, Jennifer Powers
 - Update fuel prices Jet-A and Avgas
 - AV truck in need of tires
 - B1 hangar roof repair estimate
- D. Consent Agenda:
 - Approval of Minutes
 - Approval of Treasurer's Report
 - Authorization for payment of the bills
- E. Items Removed from the Consent Agenda for discussion and vote:
- F. Old Business:
 - Hangar space requests/applications/updates
- G. New Business:
 - Hangar leases - new and renewals discussion
 - Discussion/Approval of final renewal of Community Bank Loan
- H. Board Member Comments and Announcements
- I. Adjournment

Notice: This (and possible future meetings) are being held using a conference call and the electronic application 'Zoom'. Should you desire to attend this meeting electronically you will need to contact the Authority (treasurer@fllw22.com or 304-613-9321) at least one hour prior to the meeting to gain the necessary information to join the meeting. All meetings of the Authority are open to the public and shall return to the Airport facilities when deemed safe for all participants. Thank you for your understanding.

¹ Due to Covid-19 concerns and per WV Code 6-9A-2(5) "Meeting" means the convening of a governing body of a public agency for which a quorum is required in order to make a decision or to deliberate toward a decision on any matter which results in an official action. Meetings may be held by telephone conference or other electronic means.

Notice of Meeting

for

Upshur County Fire Board, Incorporated

(Statutory Corporation per Chapter 7 Article 17 of the WV Code)

Location: Upshur County Administrative Annex, Suite 101, 91 W. Main Street
Date: Tuesday, June 15, 2021
Time: 6:30 p.m.

AGENDA

Call Meeting to Order

Approval of Minutes---May 18, 2021

Public Questions/Comment Period

Report from Fire Fee Clerk on Collections and/or Operational Procedures

- Cumulative report
- Sheriff's Fire Fee Collections Bank Account

Financial Matters/Items

- Bank Statement---Checking Account Balance as of 05/31/2021---\$66,666.53
- Disbursement from Chief Tax Deputy for May---TBD prior to meeting

Payment of Bills/Invoices

*Software Systems---monthly maintenance (May)—Invoice #35037---\$228.00

Discussion/approval of \$30,000.00 reserve and disbursement amount:

Final disbursement of 2020 Fire Fee Funds to the VFDs

Discussion of collection of unpaid fire fees of state agencies

Discussion/approval threshold on taking legal action on unpaid fire fees

Review and Approval of Corrective Tickets and Exoneration requests

Other Items/Matters to Consider

Date of Next Meeting---July 20, 2021---Adjournment

**City Council of Buckhannon – 7:00 pm in Council Chambers
Meeting Agenda for Thursday, June 17, 2021**

Channel 3 is Live Streaming our City Council Meetings at <https://www.facebook.com/ch3buckhannon/>
Please send public comments to buckhannon@buckhannonwv.org via email or drop them in the mail,
or drop box behind City Hall.

- A. **A PUBLIC HEARING OF THE COUNCIL OF THE CITY OF BUCKHANNON REGARDING PROPOSED ADOPTION OF ORDINANCE NO. 451 OF THE CITY OF BUCKHANNON, AN ORDINANCE: (1) AMENDING ORDINANCES NOS. 207, 228, 342, 369 AND 392 OF THE CITY OF BUCKHANNON, AND (2) SPECIFICALLY ESTABLISHING NEW WATER RATES AND CHARGES FOR WATER DISTRIBUTION SERVICES PROVIDED BY THE WATER BOARD OF THE CITY OF BUCKHANNON**
- B. **Call to Order**
 - B.1 Moment of Silence
 - B.2 Pledge to the Flag of the United States of America
 - B.3 Mayor's Greetings
- C. **Recognized Guests**
 - C.1 Todd Dingess, CPA -Smith Cochran Hicks PLLC
 - C.2 Upshur County Board of Education-Dr. Sara Stankus & Child Wellness & Nutrition Director Eddie Vincent
 - Upshur County Summer Food Service Program
- D. **Department & Board Reports**
 - D.1 Public Works Director- Jerry Arnold
 - D.2 Finance Director- Amberle Jenkins
 - D.3 Police Chief- Matthew Gregory
 - D.4 City Attorney- Tom O'Neill
- E. **Correspondence & Information**
 - E.1 Notice of Public Hearing of the City Council RE: Ordinance No. 451 New Water Rates & Charges-June 17, 2021 at 7pm
 - E.2 Notice to Customers RE: Public Hearing of Ordinance No. 451 New Water Rates & Charges
 - E.3 Mayor's Proclamation -Pride Month
 - E.4 Waste, Water, Sanitary, & CPW Boards-Monthly Meeting Time Changed from 4PM to 7:30AM
 - E.5 City PR: Fireworks Display to be held on July 2, 2021 in conjunction with Festival Fridays Event
 - E.6 Notice Advertisement for Bids-Request for Professional Surveying Services for City's Surveying Services Project
 - E.7 Report of Cat & Dog Activity -Upshur County Commission-April 2021
 - E.8 Notice of COB Police Civil Service Commission Meeting Schedule June-July 2021
 - E.9 FOIA Requests: Joshua Hinchman 178A Camden Ave, SmartProcure-Purchasing Orders, Anne Chopyak-Recording of CPWB meeting 05/27/21
 - E.10 Email from Resident regarding fireworks display location
 - E.11 Vacant Building Registry 2nd Notice
- F. **Consent Agenda**
 - F.1 Approval of Minutes-Regular meeting 06/03/2021
 - F.2 Approval of Building and Wiring Permits
 - F.3 Approval of Payment of the Bills
- G. **Strategic Issues for Discussion and/or Vote**
 - G.1 Approve Ordinance No. 451 New Water Rates & Charges- 3rd/Final Reading
 - G.2 Approval Addressing/Mapping UCDA & A&T Enterprises New Access Road at Brushy Fork Industrial Park- Naming of Raella Lane
 - G.3 Approval Recommendation of Buckhannon Planning Commission from June 1, 2021 Special Meeting to Deny the Request for a Zoning Change at 67 S. Kanawha Street
- H. **Comments and Announcements**
 - H.1 Mary Albaugh
 - H.2 Pamela Bucklew
 - H.3 C J Rylands
 - H.4 David Thomas
 - H.5 Jack Reger
 - H.6 Randall Sanders
- I. **Mayor's Comments and Announcements**
- J. **Adjournment**

Posted 06/14/2021

Next Regular Scheduled City Council Meeting Thursday, July 1, 2021

Adrian Public Service District

May 6, 2021
Monthly Board Meeting



Present from Adrian PSD: Paul Spencer, Kelly Arnold, Carolyn Douglas, Eric Brunn, Lindsey Woody, and Norma Woody.

Visitors: Morgan Haymond, APSD rights of way agent.

All motions were unanimous unless otherwise noted.

The meeting was called to order at 2:45 pm by Chairman Spencer.

Morgan Haymond provided a short update concerning rights of way, and easements obtained for the Phase VIII/Pickens project. We are still waiting to obtain the property for the second tank site and approximately six more rights of ways.

Minutes of the April 1st meeting were read. Kelly made the motion to approve the minutes and Carolyn second.

Invoices were presented. Motion to pay by Carolyn, second by Kelly.

Old Business

- Phase VIII/Pickens extension proceeding forward.
- Hornor Brothers Engineering is starting the engineer work for the Alton Deck Girder Project.

New Business

- Harry from Core & Main will be coming to the PSD to demo new software, Neptune 360, and equipment for reading meters.

Items for Discussion/Action/Approval

- None

Maintenance – Eric

- Repaired 8 inch valve.
- Repaired main break on Rt. 20 by Grub Hollow Rd.
- Repaired main break on the Walton Rd.
- Installed 4 new services.
- Repaired the fire hydrant in Alexander.

Office Report


- Working on Consumer Confidence Report
- Preparing for Sanitary Survey set for June 22nd

The meeting adjourned at 4:00 pm. Next regular meeting will be June 3, 2021 at 3:00 pm.

Board of Directors


Paul Spencer, Chairman


Carolyn Douglas, Vice Chairman


Kelly Arnold, Sec., Treas.

Upshur County Safe Structures and Sites
Enforcement Board
May 13, 2021

Members present: Greg Harris, Chris Cook, and Chris Garrett
Members absent: Rick Harlow, Brian Shreves
Others present: James _____, trainee with the UBHD

The meeting was called to order at 3:00 p.m. by Greg Harris.
 The March 11, 2021 meeting minutes were reviewed. On Motion by Chris Cook, seconded by Chris Garrett, the meeting minutes were approved as presented.

The Enforcement Board reviewed the following cases:

011421-01 (Carr) Reviewed photographs of property. Property owner is no longer permitted to take items to Jerry Stout's. Greg Harris will speak with WVSP to see if property owner can be removed from the banned list at Stout's. On motion by Chris Garrett, seconded by Chris Cook, the Board moved to provide the property owner with an extension through July 7, 2021 to bring the property into compliance.

021121-01 (Chapman) No action. The property owner has until June 9, 2021 to bring the property into compliance.

The Enforcement Board reviewed the following new cases:

051321-01 (unknown) On motion by Chris Garrett, seconded by Chris Cook, the Board opened an investigation per the complaint.

Public Comment:

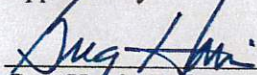
Tabatha reported that Rick Harlow is seeking out another Fire Chief to assume his position on the Board.

Other Business:

The next meeting will be held on Thursday, June 10, 2021 at 3:00 p.m. in the Upshur County Commission Administrative Annex, 91 West Main Street, Suite 101, Buckhannon, WV.


By consensus of the Board, the meeting adjourned at 3:20 p.m.

Approved by:




 Greg Harris, Enforcement Officer

06-10-21
 Date



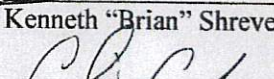
 Chris Garrett, Board Member

6/10/2021
 Date




 Rick Harlow, Board Member

 Date



 Kenneth "Brian" Shreves, Board Member

6/10/21
 Date



 Chris Cook, Board Member

06-10-21
 Date