

10/27/00 Date of Receipt
\$150/00 Fee and Date Paid

#I20-06 File Number
Approval Date

**TOWN OF NORTH HAVEN
INLAND WETLANDS COMMISSION
APPLICATION FORM**

5100 Ridge Road
(ADDRESS OF BUILDING AND BLOCK MAP, BLOCK & LOT NUMBER)

097/002

R-40
ZONE

3.27 acres
TOTAL SQ. FEET

THIS APPLICATION IS FOR:

Please submit 14 plans - 24" x 36"

- Permit to conduct a Regulated Activity (submit 14 copies of certified plan, 2 copies of bond estimate form and comply with Inland Wetland regulations for submission of an application)
- Site Plan referral (Per Section 8-3 State Statutes) (Submit 14 copies of plan and 2 copies of bond form)
- Subdivision referral (Per Section 8-26 State Statutes) (Submit 14 copies of plan and 2 copies of bond form)
- Amend wetland boundary (Submit 14 copies of certified location map and 14 copies of soil scientist report)

Cite regulation that permits proposed activity

No Significant impact (Yes or No)

No Permit(s) to conduct regulated activity (Yes or No)

No Significant Impact (Yes or No)

No regulated activity proposed

No Permit(s) to conduct regulated activity

TITLE OF PLAN: Slate Upper School - 5100 Ridge Road

Scale: 1" = 20'

Date and most current revision date of plan: 10/27/20

Plan certified by: Tom Daly

Amend regulations _____ Section of be amended (Submit 14 copies of proposed amendment)

ANSWER ALL QUESTIONS APPLICABLE TO THE PROPERTY OR WRITE N/A:

- Lie within 500' of an adjoining municipality or will traffic or water drainage impact an adjoining municipality
- Lie within the Aquifer Protection Zone (Must be shown on certified plan)
- Lie within the Channel Encroachment Zone (Must be shown on certified plan)
- Lie within the floodplain or floodway (must be shown on certified plan)
- Contain a river or watercourse regulated by army
- Contain tidal wetlands (Regulated by Department of Environmental Protection)
- Involve filling or excavation of 1000 by or more (Regulated by P & Z and Army Corps)

Tom Daly / Milone - MacBroom 203-271-1773
ENGINEER'S NAME PHONE NO. FAX NO.

Madison Raymond 203-271-1773
SOIL SCIENTIST'S NAME & PHONE NO.

This application gives the Commission and its agents authority to inspect the property.

The Slate School, Inc
Print Applicant's Name

The Slate School, Inc
Print Owner's Name

124 Mansfield Road
Applicant's address

124 Mansfield Road
Owner's address

North Haven Ct 06473

North Haven, Ct 06473

203-417-6968
Applicant's phone number

203-417-6968
Owner's phone number

[Signature]
Applicant's signature

TOWN of NORTH HAVEN
LAND USE AND DEVELOPMENT

[Signature]
Owner's signature

RECEIVED

OCT 27 2020



CONNECTICUT DEPARTMENT OF ENVIRONMENTAL PROTECTION
79 Elm Street
Hartford, CT 06106-5127

GIS CODE #: _____
For DEP Use Only

Gina McCarthy, Commissioner

Statewide Inland Wetlands & Watercourses Activity Reporting Form

Please complete and mail this form in accordance with the instructions. Please print or type.

PART I: To Be Completed By The Inland Wetlands Agency Only

- DATE ACTION WAS TAKEN: Year _____ Month _____
- ACTION TAKEN (circle one): A B C D E F G H
- WAS A PUBLIC HEARING HELD? Yes _____ No _____
- NAME OF AGENCY OFFICIAL VERIFYING AND COMPLETING THIS FORM:
(print) _____ (signature) _____

PART II: To Be Completed By The Inland Wetlands Agency Or The Applicant

- TOWN IN WHICH THE ACTION IS OCCURRING: North Haven
Does this project cross municipal boundaries? Yes _____ No
If Yes, list the other town(s) in which the action is occurring: _____
- LOCATION: USGS Quad Map Name: _____ AND Quad Number: 80
Subregional Drainage Basin Number: 5200
- NAME OF APPLICANT, VIOLATOR OR PETITIONER: The Slate School, Inc
- NAME & ADDRESS/LOCATION OF PROJECT SITE: _____
Briefly describe the action/project/activity: grading activity within upland review area
- ACTIVITY PURPOSE CODE: P
- ACTIVITY TYPE CODE(S): 10 12 2
- WETLAND / WATERCOURSE AREA ALTERED [must be provided in acres or linear feet as indicated]:
Wetlands: 0 acres Open Water Body: 0 acres Stream: 0 linear feet
- UPLAND AREA ALTERED [must be provided in acres as indicated]: 4,885 sq acres .11 acre
- AREA OF WETLANDS AND / OR WATERCOURSES RESTORED, ENHANCED OR CREATED: 0 acres
[must be provided in acres as indicated]

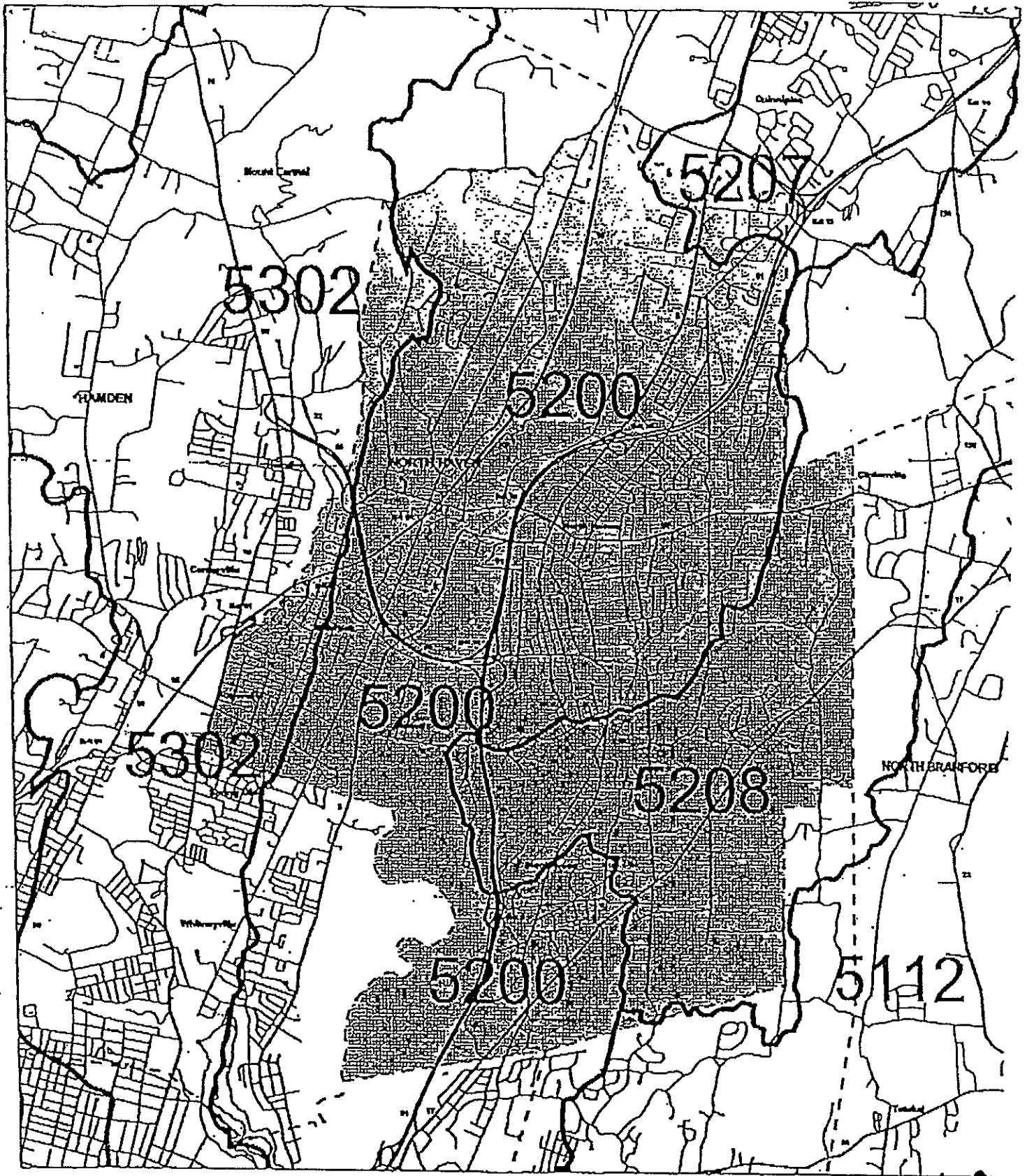
DATE RECEIVED:

PART III: To Be Completed By The DEP

DATE RETURNED TO DEP:





FORM COMPLETED: YES NO


FORM CORRECTED / COMPLETED: YES NO



SUBREGIONAL DRAINAGE BASINS
 Statewide Inland Wetlands & Watercourses Activity Reporting Program

North Haven,
 Connecticut

-  Subregional Basin
-  Main Road
-  Local Road
-  Town



July, 2000
 DEP Inland Water Resources Division
 Wetlands Management Section



TOWN OF NORTH HAVEN

BOND ESTIMATE FORM

PLANNING & ZONING COMMISSION
MEETING DATE _____

INLAND WETLAND COMMISSION
MEETING DATE _____

APPLICANT: The Slate School, Inc.
ENGINEER: Milone & MacBroom, Inc.
TEL: (203)271-1773

*APPLICATION NO: _____
*FILE NO: _____
DATE: October 27, 2016

PROJECT NAME: Slate Upper School
PROJECT LOCATION: 5100 Ridge Road, North Haven, CT

*BOND RECOMMENDATION

Comments by Town Engineer

NO.	ITEM DESCRIPTION	UNIT	QTY	UNIT PRICE	COST	UNIT PRICE*	COST*
	Erosion Control						
1	Construction Entrance	LS	1	\$ 10,000.00	\$ 10,000.00		
2	Silt Fence	LF	600	\$ 3.00	\$ 1,800.00		
3	Haybales	LF	425	\$ 3.00	\$ 1,275.00		
4	Sedimentation Control System at Catch Basin	EA	22	\$ 100.00	\$ 2,200.00		
5	Temporary Seeding	SF	30,000	\$ 0.05	\$ 1,500.00		

(+) 15% for Contingencies

\$ 2,516.25

*To be filled in by the town

Total Cost= \$ 19,291.25

Submitted by: _____
Approved by: _____

Total costs as determined by the town engineer if different from the total furnished by the applicant will be recommended to the applicable commission. It should be noted that unit prices should be a realistic amount assuming a Municipal Bid arrangement.