

# Update of Phase I Environmental Site Assessment on

Land and Buildings at  
Wolf River Lumber  
313 W. Wolf River Ave., New London, WI  
Waupaca County

November 17, 2004

N1860A04

ENGINEERING • ARCHITECTURE • ENVIRONMENTAL

**OMNI**  
ASSOCIATES

## Table of Contents

EXECUTIVE SUMMARY .....	1
INTRODUCTION.....	1
GEOLOGY AND HYDROGEOLOGY .....	2
SITE HISTORY .....	2
REVIEW OF MAPS AND AERIAL PHOTOGRAPHS.....	2
REVIEW OF ENVIRONMENTAL RECORDS .....	2
INTERVIEWS .....	3
SITE INSPECTION .....	3
FINDINGS AND CONCLUSIONS .....	4
LIMITATIONS .....	5
REFERENCES.....	5
STANDARD OF CARE .....	6

## Appendices

Appendix 1: Phase I Environmental Site Assessment Report, November 11, 1996

Appendix 2: Site Location Map, View of Site and Surrounding Area

Appendix 3: Environmental Records Research, With Maps of Sites  
of Environmental Interest

## **EXECUTIVE SUMMARY**

In 1996, OMNNI Associates performed a Phase I environmental site assessment on the Wolf River Lumber property at 313 W. Wolf River Ave. in New London, Wisconsin. This present report is an update of that earlier report on the property. OMNNI reviewed environmental records and historical data, conducted interviews, and carried out a physical site inspection of the property, to determine potential environmental liabilities that may have arisen since 1996.

The site has a long history of use as a lumber mill. Operations presently are being moved to another location, and the buildings and outside storage areas at the site are primarily vacant.

This assessment has revealed no evidence of recognized environmental conditions in connection with the property, based on research covering the period since the prior Phase I environmental site assessment was reported in 1996. There were no signs of spillage from the dip tank, parts cleaner, motor oil tank, hydraulic oil tank, or electrical transformers at the site.

Off-site locations of environmental interest were found within appropriate search distances. Soil and groundwater contamination were discovered at a gasoline station across the street immediately upgradient of the subject property, and at an automobile repair shop across the street to the southwest and side-gradient of the subject property. Remedial activities took place, and both sites have been closed. It is unlikely that any of the off-site locations may pose a potential environmental liability to the subject property.

This assessment confirms the findings of the earlier Phase I environmental site assessment. No recognized environmental conditions were found in connection with the subject property.

## **INTRODUCTION**

OMNNI was contracted by Mr. Kent Hager, Administrator of the City of New London, to perform an update of a Phase I environmental site assessment on the Wolf River Lumber property located at 313 W. Wolf River Ave., New London, Wisconsin. (See Site Location Map, Appendix 1.) The earlier Phase I was performed in November of 1996, and is attached in Appendix 1.

The purpose of the present report is to review activities which have taken place on and around the site since November of 1996, to determine potential environmental liability.

The scope of the work performed during the Phase I update included completing the following four tasks:

- Review readily available and appropriate public records
- Complete a visual site inspection of the property
- Conduct interviews with available key personnel to gain information regarding the property history and development

- Evaluate the data collected and prepare this report

The methods used to complete the tasks are in general conformance with the requirements contained in American Society for Testing and Materials (ASTM) Practice E 1527 (ASTM, 2000). Any exceptions to, or deletions from, this practice are described in the Limitations section of this report.

## **GEOLOGY AND HYDROGEOLOGY**

The geology and hydrogeology of the area have not changed since the original Phase I was performed.

Because of the site's location on the south bank of the Wolf River, it is extremely unlikely that any discharges north of the river could have impacted the subject parcel.

## **SITE HISTORY**

As reported in the Phase I report, the subject property has contained a lumber mill since at least the early 1900's. The operations under Wolf River Lumber, as reported in the earlier Phase I, have continued until recently. Wolf River Lumber is moving its operations to another location, and the majority of the subject parcel is now vacant.

## **REVIEW OF MAPS AND AERIAL PHOTOGRAPHS**

The USGS New London, Wis. 7.5-minute quadrangle map was reviewed. (See Figure 1 – Site Location Map, Appendix 2.) The map is the same one reviewed for the earlier Phase I. The subject parcel is on the south bank of the Wolf River.

No Sanborn maps were made since 1996.

A 1998 aerial photo was obtained. (See View of Site and Surrounding Area, Appendix 2.) No changes in land use of any significance are apparent for the period since 1996.

## **REVIEW OF ENVIRONMENTAL RECORDS**

A search of environmental records was conducted in accordance with American Society for Testing Materials (ASTM) Standard Practice for Environmental Assessments, E-1527-00. Search distances are according to the ASTM standard. The results are attached in Appendix 3.

Since 1996, no new records were found for the subject parcel.

There were a significant number of off-site locations identified in the search area and reported since 1996. Most of the identified sites are located across the Wolf River to the north, or are located some distance side-gradient from the subject parcel.

Three off-site locations were found of environmental interest. (See View of Site and Surrounding Area, Appendix 2.) Saputo Cheese, 405 W. Wolf River Ave., is located next to the subject property to the west. In November of 2000, two 20,000-gallon fuel oil aboveground storage tanks were removed from the site. A 12,000-gallon fuel oil aboveground storage tank remains in use at the site for backup generator purposes. No evidence of contamination has been recorded for this site.

The Wolf River Country Co-op Pump 24 site, 310 W. Wolf River Ave., is located across the street from the subject property to the south. The site has three 10,000-gallon unleaded gasoline underground storage tanks, and one 10,000-gallon diesel underground storage tank. Contamination was discovered during a change of service in August of 1996. Investigative activities took place, and the site received closure in July of 1999. In May of 1999, lead and arsenic contamination was discovered in the soil at the site. Soils were excavated, and the site received closure in October of that year.

Egans Auto Repair is located at 302 S. Shawano Ave., one block southwest of the subject property. Five underground storage tanks have been removed at the site: two 5,000-gallon unleaded gasoline tanks in 1988, a 500-gallon waste oil tank in 1990, and a 1,000-gallon fuel oil and a 500-gallon kerosene tank in 1992. Contamination was discovered in 1990. An investigation took place, and the site received closure in 1999.

Given the locations, specifics of the incidents, and actions taken, there is little likelihood of impact to the subject property from any of the off-site occurrences within the search area.

## **INTERVIEWS**

Mr. Mark Christopher, general manager of Wolf River Lumber, was interviewed. According to him, there have been no operational changes on-site since 1996, which may cause environmental liability. Cutting, planing, drying, and storage operations have continued as reported in the earlier Phase I.

Recently, Wolf River Lumber has expanded its newer New London facility, and is in the process of moving all operations from the Wolf River Avenue location to the newer facility.

To Mark Christopher's knowledge, he is not aware of any conditions at the property with potential environmental consequences.

## **SITE INSPECTION**

OMNNI conducted a site inspection on November 10, 2004.

The property appeared as described in the earlier Phase I report. No new construction has taken place on the property since 1996. The majority of interior and exterior spaces at the site are in the process of being vacated. The absence of equipment and lumber storage at the site did not reveal any evidence of potential environmental liability not revealed in the earlier Phase I report.

The dip tank identified in the earlier Phase I report has been taken out of service. According to Mark Christopher, general manager of Wolf River Lumber, the company plans to have it cleaned out and the dried sludge properly disposed of, as has been done periodically in the past. The area around the tank appeared clean, and there was no evidence of any spillage from the tank onto the floor.

There was no evidence of spillage from the parts cleaner or the motor oil and hydraulic oil aboveground storage tanks in the maintenance building. No discharges were evident from either of the transformers on the property.

All vegetation on-site appeared healthy, and there was no evidence of stains or odors.

Off-site commercial and industrial operations remain similar to those reported in the earlier Phase I. The Galloway West milk processing facility to the west is now owned and operated by Saputo Cheese.

## **FINDINGS AND CONCLUSIONS**

OMNNI has reviewed environmental records and historical data, conducted interviews, and carried out a physical site inspection of the property.

The site has a long history of use as a lumber mill. Operations presently are being moved to another location, and the buildings and outside storage areas at the site are primarily vacant.

This assessment has revealed no evidence of recognized environmental conditions in connection with the property, based on research covering the period since the prior Phase I environmental site assessment was reported in 1996. There were no signs of spillage from the dip tank, parts cleaner, motor oil tank, hydraulic oil tank, or electrical transformers at the site.

Off-site locations of environmental interest were found within appropriate search distances. Soil and groundwater contamination were discovered at a gasoline station across the street immediately upgradient of the subject property, and at an automobile repair shop across the street to the southwest and side-gradient of the subject property. Remedial activities took place, and both sites have been closed. It is unlikely that any of the off-site locations may pose a potential environmental liability to the subject property.

This assessment confirms the findings of the earlier Phase I environmental site assessment. No recognized environmental conditions were found in connection with the subject property.

The findings of this assessment have been presented in conjunction with known operations at the property, based on the areas inspected and available information obtained at the writing of this report.

## LIMITATIONS

This report is an update of an earlier Phase I environmental site assessment. As such, it must be read in conjunction with the earlier Phase I report.

A Phase I is limited in scope. It does not call for unreasonably exhaustive and expensive efforts to acquire information about past practices on the property and at adjoining properties. It does not include subsurface exploration or chemical analysis of soil and/or groundwater beneath the property. The scope of the project did not include a comprehensive inspection of or sampling for asbestos, radon, or lead-based paint. Recognized environmental conditions are determined based on the current regulatory environment. This assessment does not take into account those issues that may be considered to become problems in the future based on federal, state, and/or local regulatory changes. Information gathered from the various sources reviewed and interviewed are based on the assumption that the records are accurate and complete and that the individuals interviewed have disclosed all requested known information.

For these reasons, the information gathered from a Phase I ESA may be inconclusive. The findings and conclusions of this report are not scientific certainties, but rather opinions based on professional judgment concerning the significance of the data gathered during the course of the assessment. OMNNI is not able to represent that the site or adjoining land contains nothing that might present a potential environmental liability. Rather, this report summarizes our findings and indicates our professional opinion on the potential for environmental liability to be associated with the subject property.

Property title records or deeds were not searched by OMNNI during the assessment. No person interviewed during this assessment provided OMNNI with any knowledge of environmental liens on, or activity and use restrictions at, the property.

Any reuse of OMNNI's work product without OMNNI's written consent will be at the client's sole risk and without liability to OMNNI.

## REFERENCES

American Society for Testing and Materials, "*Standard Practice for Environmental Site Assessments: Phase I Environmental Site Assessment Process*", Designation E 1527-00, Fourth Edition, 2000.

United States Geological Survey (USGS), "New London, Wisconsin, 7.5-Minute Quadrangle Topographic Map".

FirstSearch Technology Corporation, "*Environmental FirstSearch Report, 313 W. Wolf River Ave., New London, WI*", November 8, 2004.

Wisconsin Department of Natural Resources on-line WebView service (<http://www.maps.dnr.state.wi.us/dnrwebview/>), reviewed November 11, 2004.

Christopher, Mark, general manager of Wolf River Lumber, interviewed November 10, 2004.

## STANDARD OF CARE

The information obtained and presented herein was arrived at using generally accepted hydrogeologic and engineering practices. The conclusions presented herein represent our professional opinions, based on the data collected at this time and location. Potential contamination of groundwater, surface water, or soils was not investigated by field sampling or analytical testing as these activities were beyond the scope of the project.

Prepared by:

A handwritten signature in cursive script that reads "Don Brittnacher". The signature is written in black ink and is positioned above a horizontal line.

Don Brittnacher, P.E., P.G.  
Project Manager



## **APPENDIX 1**

**Phase I Environmental Site Assessment Report,  
November 11, 1996**

Phase I Environmental  
Site Assessment

on

Wolf River Lumber  
313 W. Wolf  
River Ave.  
New London, WI

Outagamie County

November 11, 1996

Project N1299A96

## TABLE OF CONTENTS

	Page
Executive Summary .....	1
Introduction .....	1
Geology and Hydrogeology .....	1
Site History .....	2
Maps and Aerial Photos .....	3
Review of Environmental Records .....	3
Physical Site Inspection .....	4
Conclusions .....	5
Limitations .....	6
Standard of Care .....	6

## LIST OF APPENDICES

	Appendix
Figures .....	A
Figure 1 - Site Location Map	
Figure 2 - Site Detail Map	
Legal Description .....	B
Well Constructor's Reports .....	C
Environmental Records Search .....	D

## **EXECUTIVE SUMMARY**

During October of 1996, OMNNI performed a Phase I environmental site assessment on the Wolf River Lumber Company buildings and land located in New London, WI.

After reviewing the historical data and analytical results, conducting personal interviews, and carrying out a physical site inspection, OMNNI has come to the following conclusions.

The subject property was identified in the environmental records reviewed. Wolf River Lumber, Inc. has a 500 gallon underground storage tank registered as abandoned "empty or with water." According to Wolf River Lumber personnel, the tank held gasoline, was removed in 1986, and was in very good condition. At the time of removal there was no requirement for a site assessment to be performed. A representative of the local fire department was present at the time of removal, and to the best of his knowledge there was no evidence of leakage.

There were off-site locations identified during the records review; however, there was no indication that they have impacted the subject property.

Except for the UST noted above, there was no evidence of underground storage tanks, fill pipes, or spills on the property.

Historical research and interviews indicate that the subject property has been used for woodworking-related industries since the late 1800s, and a railroad right-of-way formerly ran through it.

## **INTRODUCTION**

OMNNI was authorized by Mr. Gary Ort of Wolf River Lumber Co. (313 W. Wolf River Ave., New London, WI 54961) to perform a Phase I environmental site assessment on the Wolf River Lumber Co. property and buildings located in the SE ¼ of Section 12, T22N, R14E, Waupaca County, Wisconsin. (See Figure 1 - Site Location Map, Appendix A.) The property consists of approximately 6.5 acres of land with manufacturing and storage buildings, and paved and graveled parking areas and driveways. (See Legal Description, Appendix B.)

The purpose of the work was to assess the potential for environmental liabilities associated with the property. The scope of the work performed included a review of appropriate public records, a visual site inspection, interviews with owners and others to gain information regarding the subject property, and the preparation of this report.

## **GEOLOGY AND HYDROGEOLOGY**

The geology and hydrogeology of the area were determined by studying existing geologic, topographic, and hydrogeologic maps of the area, on-site soil boring information, and local well constructor's reports and geologic logs. According to Ground-water Resources of Waupaca County, Wisconsin, by C.F. Berkstresser, Jr. (1964), the surface deposits are largely composed of Quaternary alluvium, dune sand, peat and marl. Well constructor's reports for area wells indicate the presence of mostly sand, clay, and gravel. (See Well Constructor's Reports and Geologic Logs, Appendix C.) Wolf River Lumber Co. personnel indicated that during utility excavating the subsurface materials consisted mainly of sandy muck with buried

logs. According to historical drawings, before the turn of the century the river edge area was used to store logs prior to processing.

Underlying the glacial till is Precambrian crystalline bedrock, principally granite. This bedrock yields small amounts of groundwater. Well constructor's reports and reviewed literature indicate depth to bedrock at 185 feet and greater in the site area.

The site elevation is approximately 755 feet above mean sea level (MSL). The site topography slopes downward to the north and west. Surface water runoff is controlled by the topography, routing it to engineered stormwater systems and into the river.

Groundwater movement generally follows the topographic contour toward lakes and waterways. It is assumed that shallow groundwater movement in the area of the subject property is to the north, towards the adjacent Wolf River. On-site groundwater is most likely within a few feet of the surface due to the proximity of the Wolf River.

## **SITE HISTORY**

The property is presently owned by the Wolf River Lumber Co., Mr. Gary Ort - president. Mr. Ort, members of his family, and Ort Lumber, Inc. have owned the property since purchasing it from American Plywood Corporation in 1982.

American Plywood acquired the property from Georgia Pacific in 1974. Georgia Pacific had purchased the property from the Curtis Corp. in 1969. The Curtis Corporation and American Plywood involved some of the same people. City of New London Assessor's records indicated that Curtis Corp. owned the property in 1947, the oldest readily available records in the assessor's office. Sanborn fire maps note the property as the American Plywood Corporation in 1913. The City of New London Museum holdings include early drawings that indicate woodworking industry and log stockpiles in the area along the river where the subject property is located. City directories, held by the museum, go back to 1932, and indicate that American Plywood was located on the subject property at that time.

According to Mr. John Scheibe, who has been employed at this location since 1969, the operations at the facility have included the drying, planing, and grading of lumber, and some door manufacturing. The door manufacturing included cutting lumber for door frames and blocking, and veneers for covering. The door manufacturing was discontinued in approximately 1977. Mr. Scheibe could not recall any spills or incidents that might have had an environmental impact.

Mr. Scheibe also indicated that waste wood has always provided fuel for the heating system. The wood-burning furnace has also been used to dispose of small amounts of waste oil and paint. The wood has been supplemented by natural gas. Sanborn maps note the use of wood and coal for fuel in the 1920s and early 1900s.

Sanborn maps also note an electric generating facility along the river from 1904 through 1926. The facility was a steam generating operation and used wood and coal for fuel. The building and smokestack are still on the property. The building is currently used as kiln. City of New London Electric Utility personnel were contacted for information regarding the building; however, no information was available regarding underground tanks or plant operations.

The Sanborn maps up through 1926 show railroad right-of-way along South Water St. running to the west through the subject property. The right-of-way includes several spur lines serving the subject property.

The current building configuration is the result of several additions to portions of older buildings, stand alone-buildings constructed at various times, and the covering of space between buildings with a canopy. Much of the construction and renovation took place in the mid-1960s to buildings along the river, in the early 1970s as a replacement of older buildings along W. Wolf River Ave., and again in the 1980s as expansion and replacement of fire-damaged buildings.

## **MAPS AND AERIAL PHOTOS**

The USGS New London, Wis. 7.5 minute quadrangle map, dated 1969, was reviewed. The topographic map shows the site topography at approximately 755 feet above MSL along the south bank of the Wolf River. A portion of the present building is noted on the subject property. The electric generating building on the north side of the property is noted on the map. A single railroad line is noted running through the property. Large buildings are noted on the adjacent property to the west.

Aerial photo information was obtained from the East Central Wisconsin Regional Planning Commission (140 Main Street, Menasha, WI 54952) and the City of New London Museum. The original photos from 1963, 1973, 1980 and 1984 were examined. The 1963 photo shows residential property at the northwest corner of Wolf River Ave. and Smith St. and an open area at the northwest corner of the property. All of the newer photos note the subject property with buildings along Wolf River Ave. and the parking lot and building to the east of Smith St. The open areas are used for storage and parking. The electric utility building at the edge of the river is noted in all of the photos. The adjacent properties are a mix of industrial and residential uses in all of the photos.

Sanborn Fire Insurance Maps were reviewed at the University of Wisconsin - Oshkosh library government documents section. Sanborn maps from 1892 through 1926 note a mix of industrial and residential use of the subject and adjacent properties.

## **REVIEW OF ENVIRONMENTAL RECORDS**

A review of environmental records was carried out by a search of OMNNI's in-house database files of several state and federal lists. The search area ranged from the subject and adjacent properties to an area one mile from the subject property boundaries, depending on the type of environmental record searched. The search area was modified to exclude the area north of the Wolf River. Details of the records searched and complete results of the search are presented in Appendix D.

OMNNI has determined that the subject property is included in the records reviewed. Wolf River Lumber, Inc. has a registered underground storage tank (UST). A 500 gallon tank is registered as abandoned "empty or with water". There was no installation date or abandonment date. According to Wolf River Lumber personnel, the tank held gasoline and was removed in 1986 when paving took place. According to Mr. John Scheibe, the tank had been adjacent to the kilns located in the former electric utility building. Mr. Schiebe was present when the tank was removed and remembered that it was in good shape and that there was no evidence of leakage. Mr. Scheibe also noted that utility construction excavating had taken place within 25 to 50 feet on both sides of the former tank location with no evidence of contamination.

Mr. Paul Hanlon, City of New London Building Inspector and a member of the fire department at the time of tank removal, was present when the tank was removed. To the best of his knowledge there was no evidence of any leakage at the time of removal. Mr. David Rusch, a former property owner, was also contacted. Mr. Rusch had no recollection of the tank.

There were off-site locations identified in the search area. Two adjacent properties were included on the databases searched. New London Co-op has a fuel dispensing facility across W. Wolf River Ave. to the south with registered USTs, and Galloway West, the adjacent property to the west is listed on the spills database, and is a hazardous waste generator. There was no indication that these properties or any other off-site locations identified in the records search have impacted the subject property.

## **PHYSICAL SITE INSPECTION**

OMNNI conducted a physical site inspection in October of 1996. Mr. John Scheibe of Wolf River Lumber was present during the site inspection. The property inspected consisted of approximately 6.5 acres of land with buildings, and asphalt or graveled drive and parking areas. (See Figure 2 - Site Detail Map, Appendix A.) The property is served by City of New London water, sewer, and electric utilities and public utility supplied natural gas. Solid waste is picked up by RSI Refuse Service, Inc., recyclable paper by Graichen Sanitation (Rt. 3, New London, WI), and scrap metal is recycled.

The buildings on the property include pre-drying rooms, kilns, sawing and planing areas, a maintenance building, warehouses, a boiler room, and office and break areas. In general, the facility is reasonably clean and organized. All of the buildings have concrete floors, and the canopy covered area is paved. There are floor drains in the pre-drying and kiln areas. Some of these lead to surface outlets and then into stormwater drains and some lead directly to stormwater drains. There was no indication of any petroleum products or solvents being disposed of in the drains.

The operations performed in the facility include a wood-treating process that chemically treats the wood to prevent fungal stains. The treating is done in a self-contained system that includes a dip tank, a drain area, and a sump and return system to recycle the process liquid back through the system. The system was built and installed by Buckman Laboratories. Buckman also handles the system filling, cleaning, and disposal needs. There was no evidence of the treatment liquid being spilled onto the floor.

Operations also include a small amount of painting done in a spray area. The painting is limited to the ends of stacks of lumber. Latex paint is used and the system cleaning produces no sludge or waste solvents. The spray area has a drop cloth on the floor and two walls which collect all overspray. The system uses both dry and liquid latex paint which is stored at the paint area in 55 gallon drums. There were eleven drums in the paint area. The drop cloth and general floor area had a build up of dried paint. There were no floor drains in the paint area.

At the south side of the warehouse building there is an electrical transformer room. The transformer equipment in the room is approximately 25 years old and is oil-cooled. The room is part of the old building which has been built around, resulting in the transformer room being a concrete containment created by former floor and former and new wall sections. The oil in the transformer may contain polychlorinated biphenyls (PCBs). There was no evidence of leakage, floor drains, or significant cracking in the floor.

Along the north edge of the property at the river edge is the maintenance and boiler buildings. The boiler is fired primarily by waste wood which is stored in an adjacent covered area. Natural gas is also available.

The boiler has a condensate drain which outfalls to the ground surface at the river's edge. The boiler room includes the stored chemicals used in the boiler operation. The chemicals are in 55 gallon drums in a concrete containment and are serviced by the supplier, Hydro Technologies.

Adjacent to the boiler room is the maintenance building. In the building there are normal lubricants and oils used in maintenance functions. The building also houses two aboveground storage tanks, one with hydraulic oil and one with motor oil. The concrete floor beneath the tanks was not stained, had no drains, and was not heavily cracked. The maintenance shop included a parts cleaner installed and serviced by Safety Kleen. The parts cleaner has been in service for approximately two years. According to Mr. Scheibe, prior to the installation of this parts cleaner, a smaller unit belonging to the company was used. Solvent usage was not high and solvents were purchased in 2.5 gallon cans and resulted in minimal amounts of waste. Waste oil and any wastes from the parts cleaning operation were disposed of by burning in the woodburning furnace.

With the exception of a parking lot at the southeast corner, a small storage area at the northwest corner, and a strip of land along the river, the balance of the property is paved. Prior to paving there was an unused railroad right-of-way running through the property and open areas were gravel. The gravel covered storage area at the northwest corner of the property included empty 55 gallon drums, drums of scrap metal waiting for pick up, and equipment. There was no evidence of petroleum product or solvent staining on the ground surface. Two drainage ditches routed the adjacent kiln's floor drains outfall through the area to storm water drains. The area along the river is gravel covered and has some vegetation including small trees. There was no evidence of stress to the vegetation or staining of the ground surface. There is a pad-mounted electric transformer located north of the fuel storage area. There was no evidence of leakage from the transformer.

The general slope of the ground surface is to the north and west. The site is sloped to the street right-of-way at the northwest corner and adjacent property on the north and west edges. Surface water runoff is directed by the topography to the street and adjacent properties.

The adjacent properties include the river to the north, Wyman St. right-of-way to the west, and beyond that the Galloway West milk processing facility. To the south is W. Wolf River Ave. right-of-way and beyond that the Co-op service station and a mix of residential and commercial properties. To the east and northeast there is Smith and Water street rights-of-way, a residence, and commercial properties. There was no indication that the adjacent properties have impacted the subject property.

## CONCLUSIONS

After reviewing the historical data, conducting personal interviews, and carrying out a physical site inspection, OMNNI has come to the following conclusions.

The subject property was identified in the environmental records reviewed. Wolf River Lumber, Inc. has a registered UST. A 500 gallon tank is registered as abandoned "empty or with water." According to Wolf River Lumber personnel, the tank held gasoline, was removed in 1986, and was in very good condition. At the time of removal there was no requirement for a site assessment to be performed. A representative of the local fire department was present at the time of removal and to the best of his knowledge there was no evidence of leakage. Utility construction excavating has taken place within 25 to 50 feet on both sides of the former tank location with no evidence of contamination reported.



There were off-site locations identified during the records review; however, there was no indication that they have impacted the subject property.

Except for the UST noted above, there was no evidence of underground storage tanks, fill pipes, or spills on the property.

Historical research and interviews indicate that the subject property has been used for woodworking-related industries since the late 1800s, and a railroad right-of-way formerly ran through it. The adjacent properties have been a commercial/residential mix to the east and south, and industrial to the west since being developed.

## LIMITATIONS

A Phase I environmental site assessment is limited in scope. It does not call for unreasonably exhaustive and expensive efforts to acquire information about past practices on the site and adjoining properties.

For these reasons, the information gathered from this assessment may be inconclusive. The findings and conclusions of this report are not scientific certainties, but rather probabilities based on professional judgement concerning the significance of the data gathered during the course of the investigation.

OMNNI is not able to represent that the site or adjoining land contains nothing that might present a potential environmental liability. Rather, the above report summarizes our findings and indicates our professional opinion on the potential for environmental liability to be associated with the subject property.

## STANDARD OF CARE

The conclusions presented in this investigation were arrived at using generally accepted hydrogeologic and engineering practices. The conclusions presented herein represent our professional opinions, based on the data collected at the time of the investigation discussed in this report. Conditions at other locations on the property may be different than described in this investigation. The scope of this report is limited to the specific project and location described herein.

Prepared By:



Kenneth E. Hawk  
Hydrogeologist

Reviewed By:



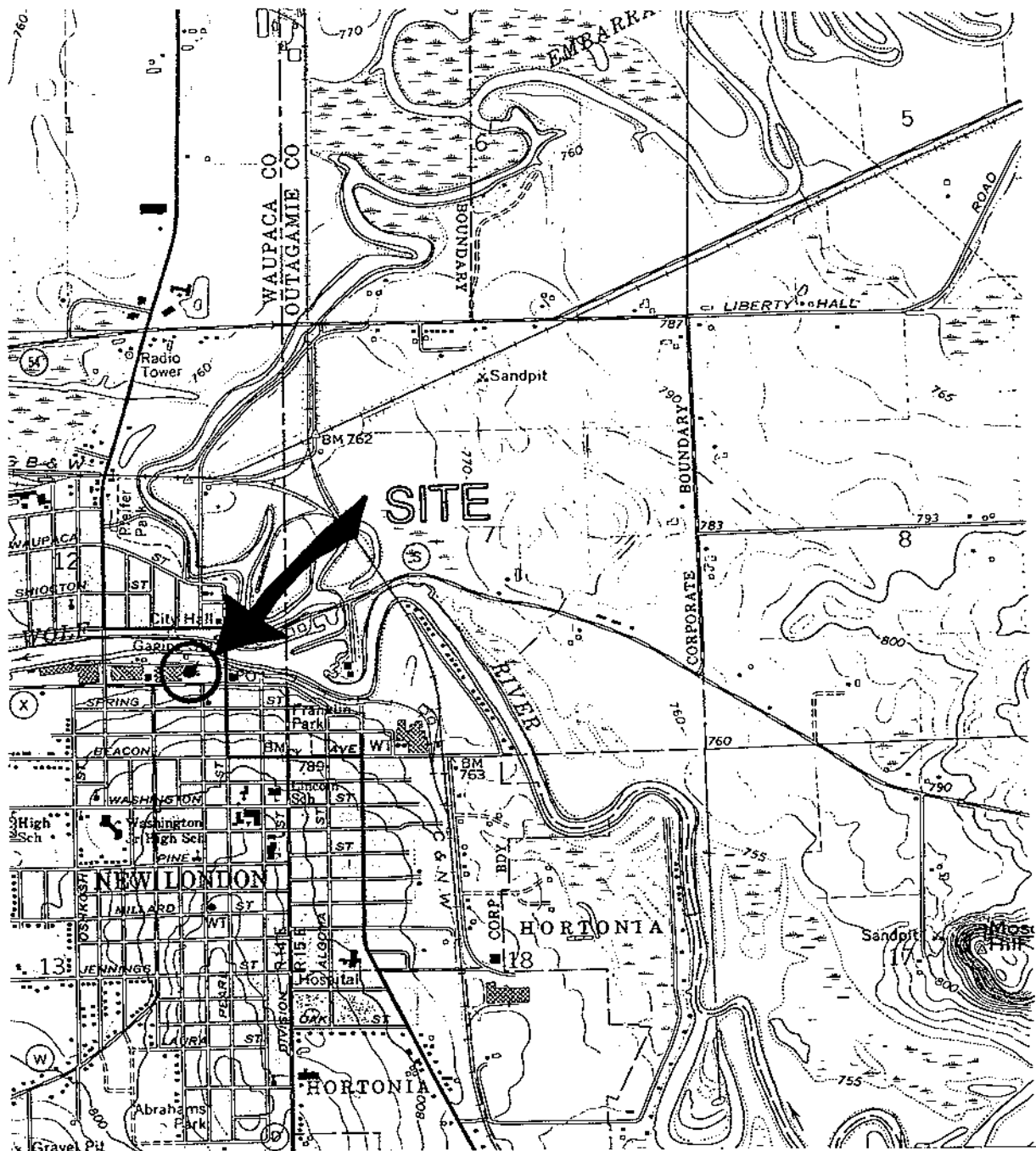
Don Brittnacher  
Director of Environmental Services

## **APPENDIX A**

### **Figures**

**Figure 1 - Site Location Map**

**Figure 2 - Site Detail Map**



SOURCE: USGS 7.5 MINUTE TOPOGRAPHIC MAP, NEW LONDON, WISCONSIN QUADRANGLE, 1969.

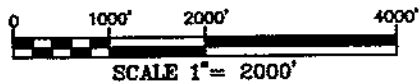


FIGURE 1  
SITE LOCATION MAP

WOLF RIVER LUMBER COMPANY  
313 W. WOLF RIVER AVENUE  
NEW LONDON, WISCONSIN

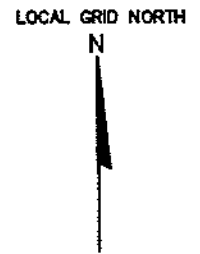
**OMNI**  
ASSOCIATES

ONE SYSTEMS DRIVE  
APPLETON, WI 54914

PHONE (414) 735-6900  
FAX (414) 830-6100

PROJECT MANAGER:	PROJECT NO:	N1299A96
PROJECT ENGINEER:	CAD FILE NO:	N1299A1
DRAWN BY:	DLD	SCALE:
REVIEWED BY:	DATE:	11/11/96

0' 40' 80'  
SCALE: 1" = 80'



### LEGEND:

- Property Line
- //// Building Face
- Former Underground Tank Location
- Motor Oil Tank Location
- ▨ Hydraulic Oil Tank Location
- Electrical Transformer
- ⊠ Parts Cleaner
- ⊙ Storm Drain
- Floor Drain
- PD-1 Pre-Dry Area
- K-4 Kiln

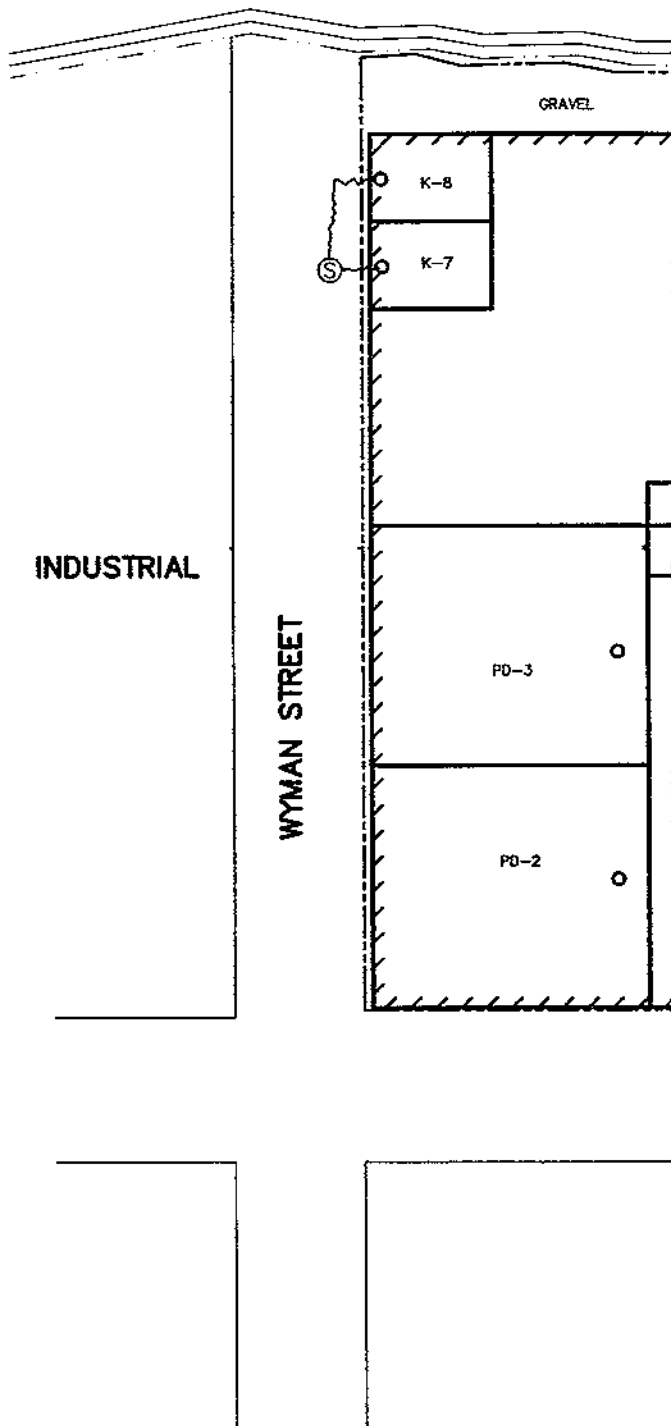


FIGURE 2  
SITE DETAIL MAP

WOLF RIVER LUMBER COMPANY  
313 W. WOLF RIVER AVENUE  
NEW LONDON, WISCONSIN

**OMNI**  
ASSOCIATES

ONE SYSTEMS DRIVE  
APPLETON, WI 54914

PHONE (414) 735-6900  
FAX (414) 830-6100

PROJECT MANAGER:	PROJECT NO:	N2000A96
PROJECT ENGINEER:	CAD FILE NO:	N2000A2
DRAWN BY:	DLD SCALE:	1" = 20'
REVIEWED BY:	DATE:	10/10/96

## **APPENDIX B**

### **Legal Description**

## Table of Contents

EXECUTIVE SUMMARY .....	1
INTRODUCTION.....	1
GEOLOGY AND HYDROGEOLOGY .....	2
SITE HISTORY .....	2
REVIEW OF MAPS AND AERIAL PHOTOGRAPHS.....	2
REVIEW OF ENVIRONMENTAL RECORDS .....	2
INTERVIEWS .....	3
SITE INSPECTION .....	3
FINDINGS AND CONCLUSIONS .....	4
LIMITATIONS .....	5
REFERENCES.....	5
STANDARD OF CARE .....	6

## Appendices

Appendix 1: Phase I Environmental Site Assessment Report, November 11, 1996

Appendix 2: Site Location Map, View of Site and Surrounding Area

Appendix 3: Environmental Records Research, With Maps of Sites  
of Environmental Interest

## **EXECUTIVE SUMMARY**

In 1996, OMNNI Associates performed a Phase I environmental site assessment on the Wolf River Lumber property at 313 W. Wolf River Ave. in New London, Wisconsin. This present report is an update of that earlier report on the property. OMNNI reviewed environmental records and historical data, conducted interviews, and carried out a physical site inspection of the property, to determine potential environmental liabilities that may have arisen since 1996.

The site has a long history of use as a lumber mill. Operations presently are being moved to another location, and the buildings and outside storage areas at the site are primarily vacant.

This assessment has revealed no evidence of recognized environmental conditions in connection with the property, based on research covering the period since the prior Phase I environmental site assessment was reported in 1996. There were no signs of spillage from the dip tank, parts cleaner, motor oil tank, hydraulic oil tank, or electrical transformers at the site.

Off-site locations of environmental interest were found within appropriate search distances. Soil and groundwater contamination were discovered at a gasoline station across the street immediately upgradient of the subject property, and at an automobile repair shop across the street to the southwest and side-gradient of the subject property. Remedial activities took place, and both sites have been closed. It is unlikely that any of the off-site locations may pose a potential environmental liability to the subject property.

This assessment confirms the findings of the earlier Phase I environmental site assessment. No recognized environmental conditions were found in connection with the subject property.

## **INTRODUCTION**

OMNNI was contracted by Mr. Kent Hager, Administrator of the City of New London, to perform an update of a Phase I environmental site assessment on the Wolf River Lumber property located at 313 W. Wolf River Ave., New London, Wisconsin. (See Site Location Map, Appendix 1.) The earlier Phase I was performed in November of 1996, and is attached in Appendix 1.

The purpose of the present report is to review activities which have taken place on and around the site since November of 1996, to determine potential environmental liability.

The scope of the work performed during the Phase I update included completing the following four tasks:

- Review readily available and appropriate public records
- Complete a visual site inspection of the property
- Conduct interviews with available key personnel to gain information regarding the property history and development

- Evaluate the data collected and prepare this report

The methods used to complete the tasks are in general conformance with the requirements contained in American Society for Testing and Materials (ASTM) Practice E 1527 (ASTM, 2000). Any exceptions to, or deletions from, this practice are described in the Limitations section of this report.

## **GEOLOGY AND HYDROGEOLOGY**

The geology and hydrogeology of the area have not changed since the original Phase I was performed.

Because of the site's location on the south bank of the Wolf River, it is extremely unlikely that any discharges north of the river could have impacted the subject parcel.

## **SITE HISTORY**

As reported in the Phase I report, the subject property has contained a lumber mill since at least the early 1900's. The operations under Wolf River Lumber, as reported in the earlier Phase I, have continued until recently. Wolf River Lumber is moving its operations to another location, and the majority of the subject parcel is now vacant.

## **REVIEW OF MAPS AND AERIAL PHOTOGRAPHS**

The USGS New London, Wis. 7.5-minute quadrangle map was reviewed. (See Figure 1 – Site Location Map, Appendix 2.) The map is the same one reviewed for the earlier Phase I. The subject parcel is on the south bank of the Wolf River.

No Sanborn maps were made since 1996.

A 1998 aerial photo was obtained. (See View of Site and Surrounding Area, Appendix 2.) No changes in land use of any significance are apparent for the period since 1996.

## **REVIEW OF ENVIRONMENTAL RECORDS**

A search of environmental records was conducted in accordance with American Society for Testing Materials (ASTM) Standard Practice for Environmental Assessments, E-1527-00. Search distances are according to the ASTM standard. The results are attached in Appendix 3.

Since 1996, no new records were found for the subject parcel.

There were a significant number of off-site locations identified in the search area and reported since 1996. Most of the identified sites are located across the Wolf River to the north, or are located some distance side-gradient from the subject parcel.



Three off-site locations were found of environmental interest. (See View of Site and Surrounding Area, Appendix 2.) Saputo Cheese, 405 W. Wolf River Ave., is located next to the subject property to the west. In November of 2000, two 20,000-gallon fuel oil aboveground storage tanks were removed from the site. A 12,000-gallon fuel oil aboveground storage tank remains in use at the site for backup generator purposes. No evidence of contamination has been recorded for this site.

The Wolf River Country Co-op Pump 24 site, 310 W. Wolf River Ave., is located across the street from the subject property to the south. The site has three 10,000-gallon unleaded gasoline underground storage tanks, and one 10,000-gallon diesel underground storage tank. Contamination was discovered during a change of service in August of 1996. Investigative activities took place, and the site received closure in July of 1999. In May of 1999, lead and arsenic contamination was discovered in the soil at the site. Soils were excavated, and the site received closure in October of that year.

Egans Auto Repair is located at 302 S. Shawano Ave., one block southwest of the subject property. Five underground storage tanks have been removed at the site: two 5,000-gallon unleaded gasoline tanks in 1988, a 500-gallon waste oil tank in 1990, and a 1,000-gallon fuel oil and a 500-gallon kerosene tank in 1992. Contamination was discovered in 1990. An investigation took place, and the site received closure in 1999.

Given the locations, specifics of the incidents, and actions taken, there is little likelihood of impact to the subject property from any of the off-site occurrences within the search area.

## **INTERVIEWS**

Mr. Mark Christopher, general manager of Wolf River Lumber, was interviewed. According to him, there have been no operational changes on-site since 1996, which may cause environmental liability. Cutting, planing, drying, and storage operations have continued as reported in the earlier Phase I.

Recently, Wolf River Lumber has expanded its newer New London facility, and is in the process of moving all operations from the Wolf River Avenue location to the newer facility.

To Mark Christopher's knowledge, he is not aware of any conditions at the property with potential environmental consequences.

## **SITE INSPECTION**

OMNNI conducted a site inspection on November 10, 2004.

The property appeared as described in the earlier Phase I report. No new construction has taken place on the property since 1996. The majority of interior and exterior spaces at the site are in the process of being vacated. The absence of equipment and lumber storage at the site did not reveal any evidence of potential environmental liability not revealed in the earlier Phase I report.

The dip tank identified in the earlier Phase I report has been taken out of service. According to Mark Christopher, general manager of Wolf River Lumber, the company plans to have it cleaned out and the dried sludge properly disposed of, as has been done periodically in the past. The area around the tank appeared clean, and there was no evidence of any spillage from the tank onto the floor.

There was no evidence of spillage from the parts cleaner or the motor oil and hydraulic oil aboveground storage tanks in the maintenance building. No discharges were evident from either of the transformers on the property.

All vegetation on-site appeared healthy, and there was no evidence of stains or odors.

Off-site commercial and industrial operations remain similar to those reported in the earlier Phase I. The Galloway West milk processing facility to the west is now owned and operated by Saputo Cheese.

## **FINDINGS AND CONCLUSIONS**

OMNNI has reviewed environmental records and historical data, conducted interviews, and carried out a physical site inspection of the property.

The site has a long history of use as a lumber mill. Operations presently are being moved to another location, and the buildings and outside storage areas at the site are primarily vacant.

This assessment has revealed no evidence of recognized environmental conditions in connection with the property, based on research covering the period since the prior Phase I environmental site assessment was reported in 1996. There were no signs of spillage from the dip tank, parts cleaner, motor oil tank, hydraulic oil tank, or electrical transformers at the site.

Off-site locations of environmental interest were found within appropriate search distances. Soil and groundwater contamination were discovered at a gasoline station across the street immediately upgradient of the subject property, and at an automobile repair shop across the street to the southwest and side-gradient of the subject property. Remedial activities took place, and both sites have been closed. It is unlikely that any of the off-site locations may pose a potential environmental liability to the subject property.

This assessment confirms the findings of the earlier Phase I environmental site assessment. No recognized environmental conditions were found in connection with the subject property.

The findings of this assessment have been presented in conjunction with known operations at the property, based on the areas inspected and available information obtained at the writing of this report.

## LIMITATIONS

This report is an update of an earlier Phase I environmental site assessment. As such, it must be read in conjunction with the earlier Phase I report.

A Phase I is limited in scope. It does not call for unreasonably exhaustive and expensive efforts to acquire information about past practices on the property and at adjoining properties. It does not include subsurface exploration or chemical analysis of soil and/or groundwater beneath the property. The scope of the project did not include a comprehensive inspection of or sampling for asbestos, radon, or lead-based paint. Recognized environmental conditions are determined based on the current regulatory environment. This assessment does not take into account those issues that may be considered to become problems in the future based on federal, state, and/or local regulatory changes. Information gathered from the various sources reviewed and interviewed are based on the assumption that the records are accurate and complete and that the individuals interviewed have disclosed all requested known information.

For these reasons, the information gathered from a Phase I ESA may be inconclusive. The findings and conclusions of this report are not scientific certainties, but rather opinions based on professional judgment concerning the significance of the data gathered during the course of the assessment. OMNNI is not able to represent that the site or adjoining land contains nothing that might present a potential environmental liability. Rather, this report summarizes our findings and indicates our professional opinion on the potential for environmental liability to be associated with the subject property.

Property title records or deeds were not searched by OMNNI during the assessment. No person interviewed during this assessment provided OMNNI with any knowledge of environmental liens on, or activity and use restrictions at, the property.

Any reuse of OMNNI's work product without OMNNI's written consent will be at the client's sole risk and without liability to OMNNI.

## REFERENCES

American Society for Testing and Materials, "*Standard Practice for Environmental Site Assessments: Phase I Environmental Site Assessment Process*", Designation E 1527-00, Fourth Edition, 2000.

United States Geological Survey (USGS), "*New London, Wisconsin, 7.5-Minute Quadrangle Topographic Map*".

FirstSearch Technology Corporation, "*Environmental FirstSearch Report, 313 W. Wolf River Ave., New London, WI*", November 8, 2004.

Wisconsin Department of Natural Resources on-line WebView service (<http://www.maps.dnr.state.wi.us/dnrwebview/>), reviewed November 11, 2004.

Christopher, Mark, general manager of Wolf River Lumber, interviewed November 10, 2004.

## STANDARD OF CARE

The information obtained and presented herein was arrived at using generally accepted hydrogeologic and engineering practices. The conclusions presented herein represent our professional opinions, based on the data collected at this time and location. Potential contamination of groundwater, surface water, or soils was not investigated by field sampling or analytical testing as these activities were beyond the scope of the project.

Prepared by:

A handwritten signature in cursive script that reads "Don Brittnacher". The signature is written in dark ink and is positioned above a horizontal line.

Don Brittnacher, P.E., P.G.  
Project Manager

## **APPENDIX 1**

**Phase I Environmental Site Assessment Report,  
November 11, 1996**

Phase I Environmental  
Site Assessment

on

Wolf River Lumber  
313 W. Wolf  
River Ave.  
New London, WI

Outagamie County

November 11, 1996

Project N1299A96

## TABLE OF CONTENTS

	Page
Executive Summary .....	1
Introduction .....	1
Geology and Hydrogeology .....	1
Site History .....	2
Maps and Aerial Photos .....	3
Review of Environmental Records .....	3
Physical Site Inspection .....	4
Conclusions .....	5
Limitations .....	6
Standard of Care .....	6

## LIST OF APPENDICES

	Appendix
Figures .....	A
Figure 1 - Site Location Map	
Figure 2 - Site Detail Map	
Legal Description .....	B
Well Constructor's Reports .....	C
Environmental Records Search .....	D

## **EXECUTIVE SUMMARY**

During October of 1996, OMNNI performed a Phase I environmental site assessment on the Wolf River Lumber Company buildings and land located in New London, WI.

After reviewing the historical data and analytical results, conducting personal interviews, and carrying out a physical site inspection, OMNNI has come to the following conclusions.

The subject property was identified in the environmental records reviewed. Wolf River Lumber, Inc. has a 500 gallon underground storage tank registered as abandoned "empty or with water." According to Wolf River Lumber personnel, the tank held gasoline, was removed in 1986, and was in very good condition. At the time of removal there was no requirement for a site assessment to be performed. A representative of the local fire department was present at the time of removal, and to the best of his knowledge there was no evidence of leakage.

There were off-site locations identified during the records review; however, there was no indication that they have impacted the subject property.

Except for the UST noted above, there was no evidence of underground storage tanks, fill pipes, or spills on the property.

Historical research and interviews indicate that the subject property has been used for woodworking-related industries since the late 1800s, and a railroad right-of-way formerly ran through it.

## **INTRODUCTION**

OMNNI was authorized by Mr. Gary Ort of Wolf River Lumber Co. (313 W. Wolf River Ave., New London, WI 54961) to perform a Phase I environmental site assessment on the Wolf River Lumber Co. property and buildings located in the SE ¼ of Section 12, T22N, R14E, Waupaca County, Wisconsin. (See Figure 1 - Site Location Map, Appendix A.) The property consists of approximately 6.5 acres of land with manufacturing and storage buildings, and paved and graveled parking areas and driveways. (See Legal Description, Appendix B.)

The purpose of the work was to assess the potential for environmental liabilities associated with the property. The scope of the work performed included a review of appropriate public records, a visual site inspection, interviews with owners and others to gain information regarding the subject property, and the preparation of this report.

## **GEOLOGY AND HYDROGEOLOGY**

The geology and hydrogeology of the area were determined by studying existing geologic, topographic, and hydrogeologic maps of the area, on-site soil boring information, and local well constructor's reports and geologic logs. According to Ground-water Resources of Waupaca County, Wisconsin, by C.F. Berkstresser, Jr. (1964), the surface deposits are largely composed of Quaternary alluvium, dune sand, peat and marl. Well constructor's reports for area wells indicate the presence of mostly sand, clay, and gravel. (See Well Constructor's Reports and Geologic Logs, Appendix C.) Wolf River Lumber Co. personnel indicated that during utility excavating the subsurface materials consisted mainly of sandy muck with buried



logs. According to historical drawings, before the turn of the century the river edge area was used to store logs prior to processing.

Underlying the glacial till is Precambrian crystalline bedrock, principally granite. This bedrock yields small amounts of groundwater. Well constructor's reports and reviewed literature indicate depth to bedrock at 185 feet and greater in the site area.

The site elevation is approximately 755 feet above mean sea level (MSL). The site topography slopes downward to the north and west. Surface water runoff is controlled by the topography, routing it to engineered stormwater systems and into the river.

Groundwater movement generally follows the topographic contour toward lakes and waterways. It is assumed that shallow groundwater movement in the area of the subject property is to the north, towards the adjacent Wolf River. On-site groundwater is most likely within a few feet of the surface due to the proximity of the Wolf River.

## **SITE HISTORY**

The property is presently owned by the Wolf River Lumber Co., Mr. Gary Ort - president. Mr. Ort, members of his family, and Ort Lumber, Inc. have owned the property since purchasing it from American Plywood Corporation in 1982.

American Plywood acquired the property from Georgia Pacific in 1974. Georgia Pacific had purchased the property from the Curtis Corp. in 1969. The Curtis Corporation and American Plywood involved some of the same people. City of New London Assessor's records indicated that Curtis Corp. owned the property in 1947, the oldest readily available records in the assessor's office. Sanborn fire maps note the property as the American Plywood Corporation in 1913. The City of New London Museum holdings include early drawings that indicate woodworking industry and log stockpiles in the area along the river where the subject property is located. City directories, held by the museum, go back to 1932, and indicate that American Plywood was located on the subject property at that time.

According to Mr. John Scheibe, who has been employed at this location since 1969, the operations at the facility have included the drying, planing, and grading of lumber, and some door manufacturing. The door manufacturing included cutting lumber for door frames and blocking, and veneers for covering. The door manufacturing was discontinued in approximately 1977. Mr. Scheibe could not recall any spills or incidents that might have had an environmental impact.

Mr. Scheibe also indicated that waste wood has always provided fuel for the heating system. The wood-burning furnace has also been used to dispose of small amounts of waste oil and paint. The wood has been supplemented by natural gas. Sanborn maps note the use of wood and coal for fuel in the 1920s and early 1900s.

Sanborn maps also note an electric generating facility along the river from 1904 through 1926. The facility was a steam generating operation and used wood and coal for fuel. The building and smokestack are still on the property. The building is currently used as kiln. City of New London Electric Utility personnel were contacted for information regarding the building; however, no information was available regarding underground tanks or plant operations.

The Sanborn maps up through 1926 show railroad right-of-way along South Water St. running to the west through the subject property. The right-of-way includes several spur lines serving the subject property.

The current building configuration is the result of several additions to portions of older buildings, stand alone-buildings constructed at various times, and the covering of space between buildings with a canopy. Much of the construction and renovation took place in the mid-1960s to buildings along the river, in the early 1970s as a replacement of older buildings along W. Wolf River Ave., and again in the 1980s as expansion and replacement of fire-damaged buildings.

## **MAPS AND AERIAL PHOTOS**

The USGS New London, Wis. 7.5 minute quadrangle map, dated 1969, was reviewed. The topographic map shows the site topography at approximately 755 feet above MSL along the south bank of the Wolf River. A portion of the present building is noted on the subject property. The electric generating building on the north side of the property is noted on the map. A single railroad line is noted running through the property. Large buildings are noted on the adjacent property to the west.

Aerial photo information was obtained from the East Central Wisconsin Regional Planning Commission (140 Main Street, Menasha, WI 54952) and the City of New London Museum. The original photos from 1963, 1973, 1980 and 1984 were examined. The 1963 photo shows residential property at the northwest corner of Wolf River Ave. and Smith St. and an open area at the northwest corner of the property. All of the newer photos note the subject property with buildings along Wolf River Ave. and the parking lot and building to the east of Smith St. The open areas are used for storage and parking. The electric utility building at the edge of the river is noted in all of the photos. The adjacent properties are a mix of industrial and residential uses in all of the photos.

Sanborn Fire Insurance Maps were reviewed at the University of Wisconsin - Oshkosh library government documents section. Sanborn maps from 1892 through 1926 note a mix of industrial and residential use of the subject and adjacent properties.

## **REVIEW OF ENVIRONMENTAL RECORDS**

A review of environmental records was carried out by a search of OMNNI's in-house database files of several state and federal lists. The search area ranged from the subject and adjacent properties to an area one mile from the subject property boundaries, depending on the type of environmental record searched. The search area was modified to exclude the area north of the Wolf River. Details of the records searched and complete results of the search are presented in Appendix D.

OMNNI has determined that the subject property is included in the records reviewed. Wolf River Lumber, Inc. has a registered underground storage tank (UST). A 500 gallon tank is registered as abandoned "empty or with water". There was no installation date or abandonment date. According to Wolf River Lumber personnel, the tank held gasoline and was removed in 1986 when paving took place. According to Mr. John Scheibe, the tank had been adjacent to the kilns located in the former electric utility building. Mr. Schiebe was present when the tank was removed and remembered that it was in good shape and that there was no evidence of leakage. Mr. Scheibe also noted that utility construction excavating had taken place within 25 to 50 feet on both sides of the former tank location with no evidence of contamination.

Mr. Paul Hanlon, City of New London Building Inspector and a member of the fire department at the time of tank removal, was present when the tank was removed. To the best of his knowledge there was no evidence of any leakage at the time of removal. Mr. David Rusch, a former property owner, was also contacted. Mr. Rusch had no recollection of the tank.

There were off-site locations identified in the search area. Two adjacent properties were included on the databases searched. New London Co-op has a fuel dispensing facility across W. Wolf River Ave. to the south with registered USTs, and Galloway West, the adjacent property to the west is listed on the spills database, and is a hazardous waste generator. There was no indication that these properties or any other off-site locations identified in the records search have impacted the subject property.

## **PHYSICAL SITE INSPECTION**

OMNNI conducted a physical site inspection in October of 1996. Mr. John Scheibe of Wolf River Lumber was present during the site inspection. The property inspected consisted of approximately 6.5 acres of land with buildings, and asphalt or graveled drive and parking areas. (See Figure 2 - Site Detail Map, Appendix A.) The property is served by City of New London water, sewer, and electric utilities and public utility supplied natural gas. Solid waste is picked up by RSI Refuse Service, Inc., recyclable paper by Graichen Sanitation (Rt. 3, New London, WI), and scrap metal is recycled.

The buildings on the property include pre-drying rooms, kilns, sawing and planing areas, a maintenance building, warehouses, a boiler room, and office and break areas. In general, the facility is reasonably clean and organized. All of the buildings have concrete floors, and the canopy covered area is paved. There are floor drains in the pre-drying and kiln areas. Some of these lead to surface outlets and then into stormwater drains and some lead directly to stormwater drains. There was no indication of any petroleum products or solvents being disposed of in the drains.

The operations performed in the facility include a wood-treating process that chemically treats the wood to prevent fungal stains. The treating is done in a self-contained system that includes a dip tank, a drain area, and a sump and return system to recycle the process liquid back through the system. The system was built and installed by Buckman Laboratories. Buckman also handles the system filling, cleaning, and disposal needs. There was no evidence of the treatment liquid being spilled onto the floor.

Operations also include a small amount of painting done in a spray area. The painting is limited to the ends of stacks of lumber. Latex paint is used and the system cleaning produces no sludge or waste solvents. The spray area has a drop cloth on the floor and two walls which collect all overspray. The system uses both dry and liquid latex paint which is stored at the paint area in 55 gallon drums. There were eleven drums in the paint area. The drop cloth and general floor area had a build up of dried paint. There were no floor drains in the paint area.

At the south side of the warehouse building there is an electrical transformer room. The transformer equipment in the room is approximately 25 years old and is oil-cooled. The room is part of the old building which has been built around, resulting in the transformer room being a concrete containment created by former floor and former and new wall sections. The oil in the transformer may contain polychlorinated biphenyls (PCBs). There was no evidence of leakage, floor drains, or significant cracking in the floor.

Along the north edge of the property at the river edge is the maintenance and boiler buildings. The boiler is fired primarily by waste wood which is stored in an adjacent covered area. Natural gas is also available.

The boiler has a condensate drain which outfalls to the ground surface at the river's edge. The boiler room includes the stored chemicals used in the boiler operation. The chemicals are in 55 gallon drums in a concrete containment and are serviced by the supplier, Hydro Technologies.

Adjacent to the boiler room is the maintenance building. In the building there are normal lubricants and oils used in maintenance functions. The building also houses two aboveground storage tanks, one with hydraulic oil and one with motor oil. The concrete floor beneath the tanks was not stained, had no drains, and was not heavily cracked. The maintenance shop included a parts cleaner installed and serviced by Safety Kleen. The parts cleaner has been in service for approximately two years. According to Mr. Scheibe, prior to the installation of this parts cleaner, a smaller unit belonging to the company was used. Solvent usage was not high and solvents were purchased in 2.5 gallon cans and resulted in minimal amounts of waste. Waste oil and any wastes from the parts cleaning operation were disposed of by burning in the woodburning furnace.

With the exception of a parking lot at the southeast corner, a small storage area at the northwest corner, and a strip of land along the river, the balance of the property is paved. Prior to paving there was an unused railroad right-of-way running through the property and open areas were gravel. The gravel covered storage area at the northwest corner of the property included empty 55 gallon drums, drums of scrap metal waiting for pick up, and equipment. There was no evidence of petroleum product or solvent staining on the ground surface. Two drainage ditches routed the adjacent kiln's floor drains outfall through the area to storm water drains. The area along the river is gravel covered and has some vegetation including small trees. There was no evidence of stress to the vegetation or staining of the ground surface. There is a pad-mounted electric transformer located north of the fuel storage area. There was no evidence of leakage from the transformer.

The general slope of the ground surface is to the north and west. The site is sloped to the street right-of-way at the northwest corner and adjacent property on the north and west edges. Surface water runoff is directed by the topography to the street and adjacent properties.

The adjacent properties include the river to the north, Wyman St. right-of-way to the west, and beyond that the Galloway West milk processing facility. To the south is W. Wolf River Ave. right-of-way and beyond that the Co-op service station and a mix of residential and commercial properties. To the east and northeast there is Smith and Water street rights-of-way, a residence, and commercial properties. There was no indication that the adjacent properties have impacted the subject property.

## CONCLUSIONS

After reviewing the historical data, conducting personal interviews, and carrying out a physical site inspection, OMNNI has come to the following conclusions.

The subject property was identified in the environmental records reviewed. Wolf River Lumber, Inc. has a registered UST. A 500 gallon tank is registered as abandoned "empty or with water." According to Wolf River Lumber personnel, the tank held gasoline, was removed in 1986, and was in very good condition. At the time of removal there was no requirement for a site assessment to be performed. A representative of the local fire department was present at the time of removal and to the best of his knowledge there was no evidence of leakage. Utility construction excavating has taken place within 25 to 50 feet on both sides of the former tank location with no evidence of contamination reported.

There were off-site locations identified during the records review; however, there was no indication that they have impacted the subject property.

Except for the UST noted above, there was no evidence of underground storage tanks, fill pipes, or spills on the property.

Historical research and interviews indicate that the subject property has been used for woodworking-related industries since the late 1800s, and a railroad right-of-way formerly ran through it. The adjacent properties have been a commercial/residential mix to the east and south, and industrial to the west since being developed.

## LIMITATIONS

A Phase I environmental site assessment is limited in scope. It does not call for unreasonably exhaustive and expensive efforts to acquire information about past practices on the site and adjoining properties.

For these reasons, the information gathered from this assessment may be inconclusive. The findings and conclusions of this report are not scientific certainties, but rather probabilities based on professional judgement concerning the significance of the data gathered during the course of the investigation.

OMNNI is not able to represent that the site or adjoining land contains nothing that might present a potential environmental liability. Rather, the above report summarizes our findings and indicates our professional opinion on the potential for environmental liability to be associated with the subject property.

## STANDARD OF CARE

The conclusions presented in this investigation were arrived at using generally accepted hydrogeologic and engineering practices. The conclusions presented herein represent our professional opinions, based on the data collected at the time of the investigation discussed in this report. Conditions at other locations on the property may be different than described in this investigation. The scope of this report is limited to the specific project and location described herein.

Prepared By:



Kenneth E. Hawk  
Hydrogeologist

Reviewed By:



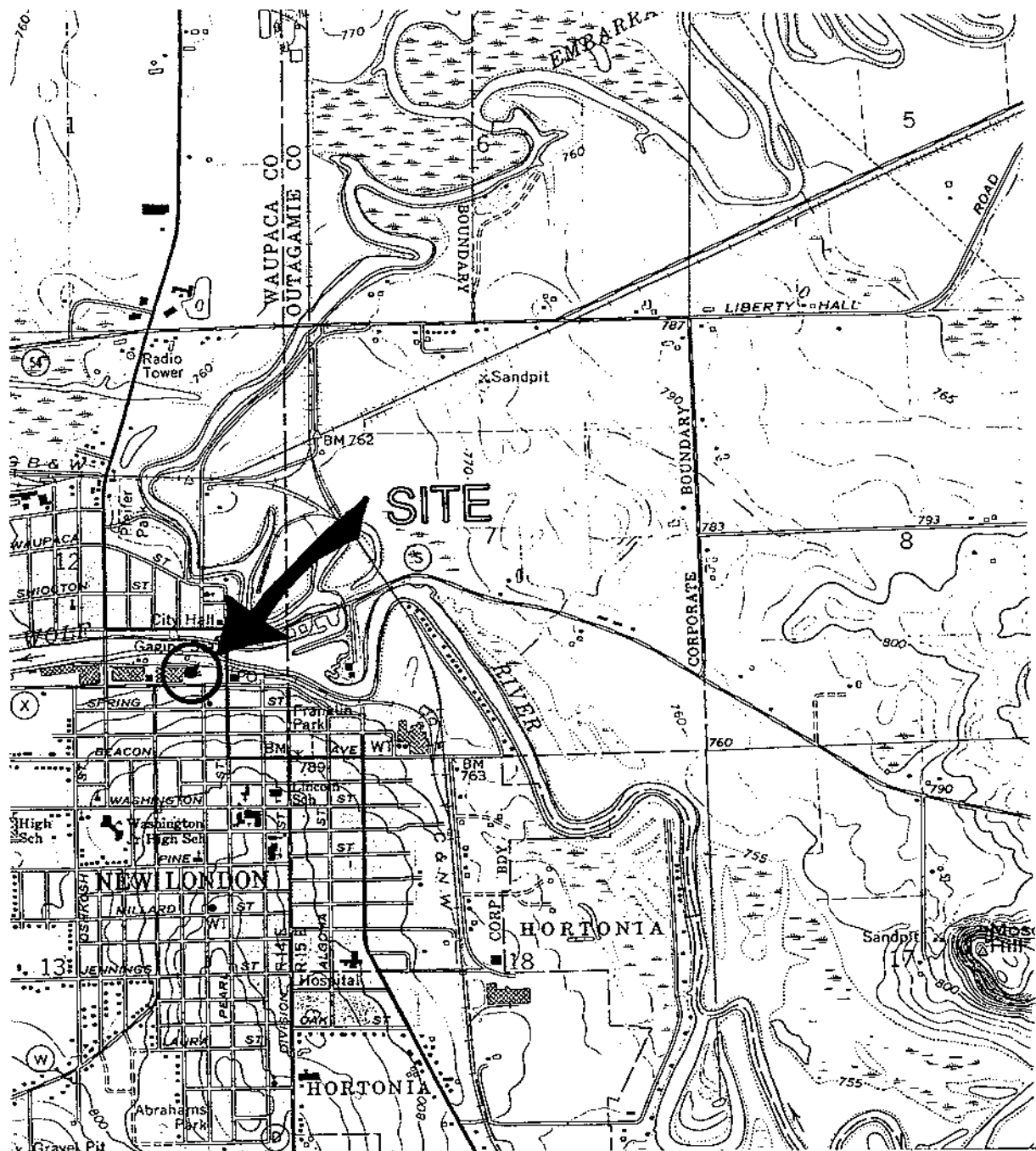
Don Brittnacher  
Director of Environmental Services

## **APPENDIX A**

### **Figures**

**Figure 1 - Site Location Map**

**Figure 2 - Site Detail Map**



SOURCE: USGS 7.5 MINUTE TOPOGRAPHIC MAP, NEW LONDON, WISCONSIN QUADRANGLE, 1959.

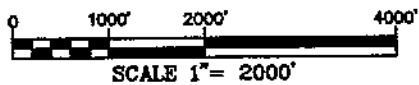


FIGURE 1  
SITE LOCATION MAP



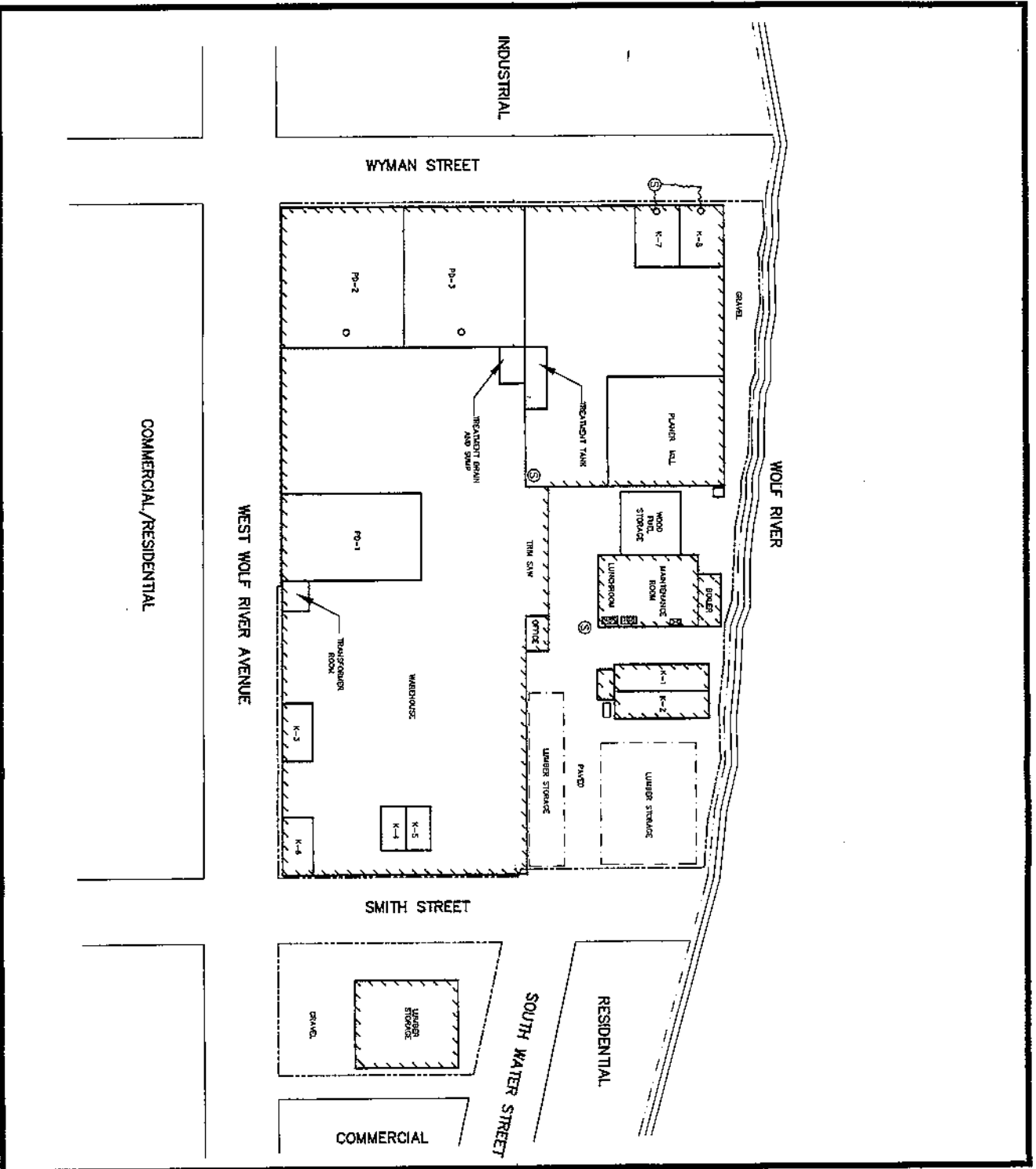
WOLF RIVER LUMBER COMPANY  
313 W. WOLF RIVER AVENUE  
NEW LONDON, WISCONSIN

**OMNI**  
ASSOCIATES

ONE SYSTEMS DRIVE  
APPLETON, WI 54914

PHONE (414) 735-6900  
FAX (414) 830-6100

PROJECT MANAGER:	PROJECT NO:	N1299A96
PROJECT ENGINEER:	CAD FILE NO:	N1299A1
DRAWN BY:	DLD	SCALE:
REVIEWED BY:	DATE:	11/11/96



LOCAL GRID NORTH  
N

SCALE: 1" = 80'

**LEGEND:**

- Property line
- Building Face
- Former Underground Tank Location
- Motor Oil Tank Location
- Hydraulic Oil Tank Location
- Electrical Transformer
- Parts Cleaner
- Storm Drain
- Floor Drain
- Pre-Dry Area
- Kiln

**FIGURE 2**

**SITE DETAIL MAP**

**WOLF RIVER LUMBER COMPANY**

313 W. WOLF RIVER AVENUE

NEW LONDON, WISCONSIN

**OMNI**

ASSOCIATES

ONE SYSTEMS DRIVE  
APPLETON, WI 54914  
PHONE (414) 735-5500  
FAX (414) 830-6100

PROJECT MANAGER: \_\_\_\_\_

PROJECT ENGINEER: \_\_\_\_\_

DRAWN BY: \_\_\_\_\_

REVIEWED BY: \_\_\_\_\_

PROJECT NO: M2000A95

CAD FILE NO: N2000A2

DWG SCALE: 1" = 20'

DATE: 10/10/96



## **APPENDIX B**

### **Legal Description**

Block 1 of Buck and Dickinson's Addition to the City of New London, according to the recorded plat thereof.

ALSO, a tract of land beginning at the Southwest corner of said Block 1 of Buck and Dickinson's Addition and running thence West on the North boundary of Wolf River Avenue extended, a distance of 15 feet, thence North and parallel to the East boundary of Wyman Street 384 feet more or less to the South bank of the Wolf River; thence East on the said South shore of the Wolf River 15 feet to the East line of Wyman Street; thence South on the East line of said Wyman Street 384 feet more or less to the North line of Wolf River Avenue, and the place of beginning.

ALSO, all of Block 13 of Reeder Smith's Plat to the City of New London, according to the recorded plat thereof.

ALSO, Lots 1, 2, 3, 4, 5, 6, 7 and 8 in Block 14 of Reeder Smith's Plat to the Village (now City) of New London, according to the recorded plat thereof.

ALSO, the vacated portion of South Water Street lying West of the West line of Smith Street to the end of said South Water Street.

ALSO, beginning at the Southwest corner of Block 1, Buck and Dickinson's Addition to New London, run thence West along the North line of Wolf River Avenue (as platted) 15.00 feet; thence South 0.75 feet; thence East 308.00 feet; thence North 1.40 feet to the Southeast corner of the aforesaid Block 1; thence West 293.00 feet to the place of beginning. ALSO, beginning at the Southeast corner of Block 14 of Reeder Smith's Village Plat of New London; run thence South 1.75 feet; thence West to the West line of said plat; thence North 4.20 feet to the Southwest corner of Block 14; thence East to the place of beginning.

ALSO, beginning at the Southeast corner of Lot 5, Block 14 of Reeder Smith's Village Plat of City of New London, run thence East 6.00 feet, thence North parallel with the East line of Block 14 to the South line of S. Water St., thence Northwesterly to the Northeast corner of said Block 14, thence South to the place of beginning. Also, beginning at the Southeast corner of Lot 5, Block 14, said Plat, run thence East 6.00 feet, thence South 1.75 feet, thence West 6.00 feet, thence North 1.75 feet to the place of beginning.

## **APPENDIX C**

### **Well Constructor's Reports**

WELL CONSTRUCTOR'S REPORT  
Form 3300-15 Rev. 12-76

**NOTE:**

<b>1. COUNTY</b> Waupaca				<b>CHECK (✓) ONE:</b>				<b>Name</b> <input checked="" type="checkbox"/> Town <input type="checkbox"/> Village <input type="checkbox"/> City    Lebanon					
<b>2. LOCATIONS</b>		% Section E. 1/4 - S. E. 1/4	Section 12	Township 22N	Range 14E.	<b>3. NAME</b> <input type="checkbox"/> OWNER <input checked="" type="checkbox"/> AGENT AT TIME OF DRILLING CHECK (✓) ONE Mid-Wisconsin Homes    Duane Seelig-owner							
OR - Grid or Street No. 						ADDRESS 196 W. Hill St.							
AND -- If available subdivision name, lot & block No. 						POST OFFICE Waupaca, Wi. 54981							
<b>4. Distance in feet from well to nearest:</b> (Record answer in appropriate block)		Building 12		Sanitary Bldg. Drain C.I.   Other		Sanitary Bldg. Sewer C.I.   Other		Floor Drain Connected To: C.I. Sewer   Other Sewer		Storm Bldg. Drain C.I.   Other		Storm Bldg. Sewer C.I.   Other	
Street Sewer		Other Sewers		Foundation Drain Connected to		Sewage Sump		Clearwater Sump		Septic Tank		Holding Tank	
San.	Storm	C.I.	Other	Sewer	Sewage Sump	C.I.	Other						
				Clearwater Dr.	Clearwater Sump					55			
Privy		Pit: Nonconforming Existing	Subsurface Pumproom		Barn Gutter	Animal Barn Pen	Animal Yard	Silo With Pit	Glass Lined Storage Facility	Silo w/o Pit	Earthen Silage Storage Trench Or Pit		
Pet Waste Pit		Well	Nonconforming Existing										
		Pump											
		Tank											
Temporary Manure Stack		Watertight Liquid Manure Tank	Solid Manure Storage Structure		Subsurface Gasoline or Oil Tank	Waste Pond or Land Disposal Unit (Specify Type)		Other (Give Description)					
<b>5. Well is intended to supply water for:</b> New home													
<b>6. DRILLHOLE</b>													
Dia. (in.)	From (ft.)	To (ft.)	Dia. (in.)	From (ft.)	To (ft.)	<b>9. FORMATIONS</b>				Kind	From (ft.)	To (ft.)	
8	Surface	20	4	20	169	Top soil				Surface		2	
						Sand				2		12	
						Clay & stones				12		50	
						Gravel				50		51	
						Clay & stones				51		112	
						Hardpan				112		120	
						Sandy hardpan				120		164	
						Medium sand & pea gravel				164		169	
<b>7. CASING, LINER, CURBING AND SCREEN</b>													
Material, Weight, Specification & Method of Assembly													
Dia. (in.)				From (ft.)	To (ft.)								
4	T & C. new steel drill pipe # 11.00 ASTM A-120			Surface	165								
4	Sawhill Industry, Sharon, Pa. 4 X 12 slot stainless steel well screen			165	169								
<b>8. GROUT OR OTHER SEALING MATERIAL</b>													
Kind				From (ft.)	To (ft.)								
Clay slurry				Surface	20								
<b>10. TYPE OF DRILLING MACHINE USED</b>													
<input checked="" type="checkbox"/> Cable Tool				<input type="checkbox"/> Rotary-hammer w/drilling mud & air				<input type="checkbox"/> Jetting with					
<input type="checkbox"/> Rotary-air w/drilling mud				<input type="checkbox"/> Rotary-hammer & air				<input type="checkbox"/> Air					
<input type="checkbox"/> Rotary-w/drilling mud				<input type="checkbox"/> Reverse Rotary				<input type="checkbox"/> Water					
Well construction completed on October 30 19 78													
Well is terminated 12 inches <input checked="" type="checkbox"/> above final grade <input type="checkbox"/> below													
Well disinfected upon completion <input checked="" type="checkbox"/> Yes <input type="checkbox"/> No													
Well sealed watertight upon completion <input checked="" type="checkbox"/> Yes <input type="checkbox"/> No													
<b>11. MISCELLANEOUS DATA</b>													
Yield Test: 10 Hrs. at 5 GPM													
Depth from surface to normal water level 6 Ft.													
Depth of water level when pumping 130 Ft. Stabilized <input checked="" type="checkbox"/> Yes <input type="checkbox"/> No													
Water sample sent to Madison laboratory on Oct 31 19 78													
Your opinion concerning other pollution hazards, information concerning difficulties encountered, and data relating to nearby wells, screens, seals, method of finishing the well, amount of cement used in grouting, blasting, etc., should be given on reverse side.													
Signature R. J. SCHAFER & SONS, INC. Michael D. Schaffer Registered Well Driller Vice-President													
Complete Mail Address Box 277 Fremont, Wi. 54940													

## WELL CONSTRUCTOR'S REPORT

## WISCONSIN STATE BOARD OF HEALTH

Well 6

1. COUNTY <b>Waupesa</b>		CHECK ONE <input type="checkbox"/> Town <input type="checkbox"/> Village <input checked="" type="checkbox"/> City		NAME <b>New London</b>	
2. LOCATION (Number and Street or 1/4 section, section, township and range. Also give subdivision name, lot and block numbers when available.) <b>Hwy. 45 &amp; 54 N. W. 1/4 of Section 12, Township 22 N. Range 14 E.</b>					
3. OWNER AT TIME OF DRILLING <b>Rock Enterprises Inc. &amp; Rainbow Supper Club, Inc.</b>					
4. OWNER'S COMPLETE MAIL ADDRESS <b>New London, Wisconsin</b>					
5. Distance in feet from well to nearest: (Record answer in appropriate block)		BUILDING	SANITARY C.I.	SEWER TILE	FLOOR DRAIN C.I.
		8	125		
					125
CLEAR WATER DRAIN C.I.	SEPTIC TANK TILE	PRIVY	SEEPAGE PIT	ABSORPTION FIELD	BARN
	125			200	
OTHER POLLUTION SOURCES (Give description such as dump, quarry, drainage well, stream, pond, lake, etc.)					

MAY 6 1966

SANITARY

ENGINEER'S WATER DRAIN

6. Well is intended to supply water for:

Private Lake

7. DRILLHOLE						10. FORMATIONS		
Dia. (in.)	From (ft.)	To (ft.)	Dia. (in.)	From (ft.)	To (ft.)	Kind	From (ft.)	To (ft.)
10	Surface	20	6	20	126	Fill	Surface	5
						Clay	5	74
						Gravel	74	75
						Clay	75	119
						Sand & gravel	119	126
8. CASING, LINER, CURBING, AND SCREEN								
Dia. (in.)	Kind and Weight		From (ft.)	To (ft.)				
6	Steel		Surface	121				
5 ft.	Stainless Steel Screen							
	16 slot		121	126				
9. GROUT OR OTHER SEALING MATERIAL								
Kind			From (ft.)	To (ft.)				
Puddled clay			Surface	20				
11. MISCELLANEOUS DATA						Well construction completed on <b>April 22 1966</b>		
Yield test:		<b>2</b>	Hrs. at	<b>50</b>	GPM	Well is terminated	<b>18</b> inches	<input checked="" type="checkbox"/> above final grade
Depth from surface to normal water level		<b>8</b>	ft.			Well disinfected upon completion	<input checked="" type="checkbox"/> Yes	<input type="checkbox"/> No
Depth to water level when pumping		<b>48</b>	ft.			Well sealed watertight upon completion	<input checked="" type="checkbox"/> Yes	<input type="checkbox"/> No
Water sample sent to						laboratory on: <b>May 2 1966</b>		

Your opinion concerning other pollution hazards, information concerning difficulties encountered, and data relating to nearby wells, screens, seals, type of casing joints, method of finishing the well, amount of cement used in grouting, blasting, sub-surface pumphrooms, access pits, etc., should be given on reverse side.

SIGNATURE <b>R. J. SCHAFER &amp; SONS, INC.</b> <i>R. J. Schaffer</i>		COMPLETE MAIL ADDRESS <b>Box 177 Fremont, Wisconsin 54940</b>	
Registered Well Driller			

Please do not write in space below

COLIFORM TEST RESULT	GAS — 24 HRS.	GAS — 48 HRS.	CONFIRMED	REMARKS

plot

WELL CONSTRUCTION REPORT  
WISCONSIN STATE BOARD OF HEALTH  
WELL CONSTRUCTION DIVISION

WP-13-U  
WP-13-U  
DEC 2 1943

Note: Section 31 of the Wisconsin Well Construction Code, having the force and effect of law, provides that within thirty days after completion of every well the driller shall submit a report covering all essential details of construction to the State Board of Health on a form provided by the Board.

Owner Green Bay & Western Ry. Co. Driller Jos. Egerer,  
Street or RFD \_\_\_\_\_ Post Office 1012 N. 3rd St. Milwaukee, Wis.  
Post Office New London, Wis. Date Oct. 15/43 Permit No. 21

LOCATION OF PREMISES

Waupaca  
County

Mukwonago  
Town

City of New London  
Describe further by subdivision, plat, district, lake, lot.

block, nearest principal highway, etc., whichever apply.

The square below represents a section of land divided into 40 acre tracts. Mark the position of the premises in the section.


Sec. No. 12-13

Twp. North 22

Range 14 { E  
W

DIAGRAM OF PREMISES

See Well Construction Report bulletin. In making the diagram in the space below consider 10 ft. as the distance between lines. Be sure to indicate NORTH.

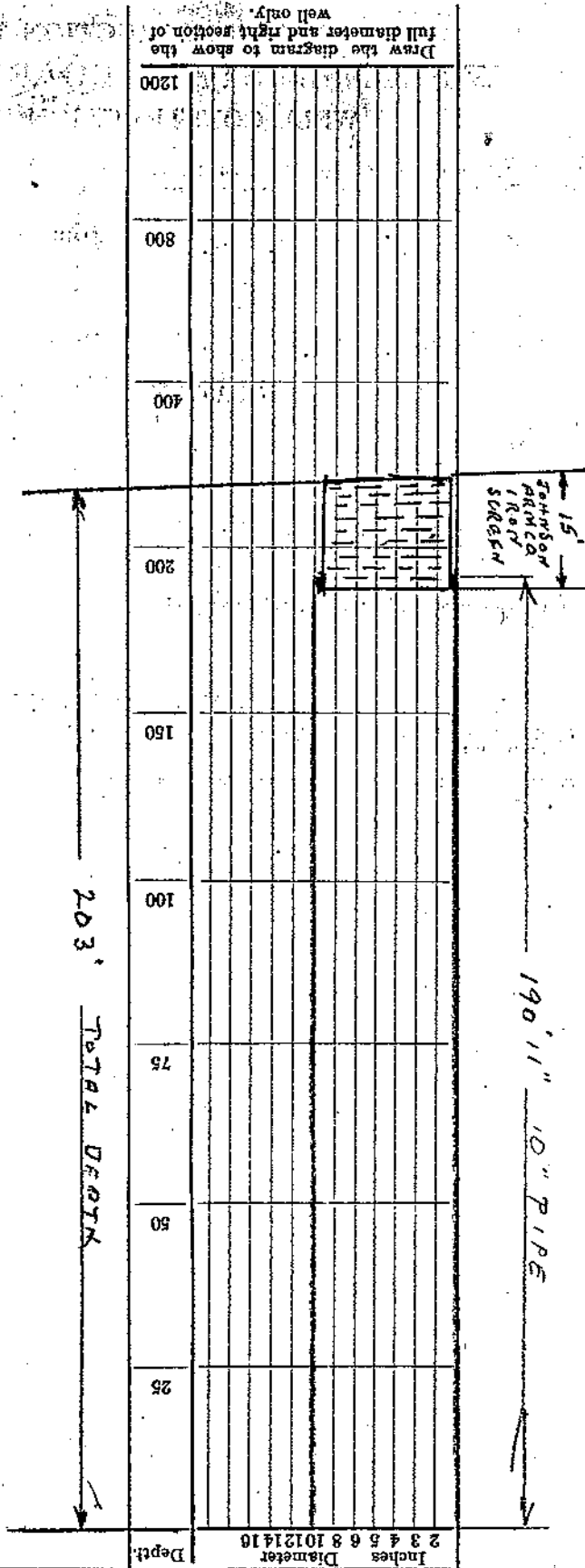
SW, NE, Sec. 12  
per 40 acs

# WELL LOG and REPORT

For method of making report, refer to bulletin entitled "Well Construction Report," 7-5-39. Accuracy is essential.

Record of FINAL Pumping test	In this column state the kind of formations penetrated, their thickness in feet and if water bearing.	WELL DIAGRAM Use a red line to show casing or liner pipe. Use black for drill or borehole.	Inches Diameter 2 3 4 5 6 8 10 12 14 16	Depth
------------------------------------	---	---	---	-------

Duration of test 30 Hours	Pumping rate G.P.M. 313	Depth of pump in well. Ft. 110	Standing water-level (from surface) Ft. 10	Water-level when pumping Ft. 100	Water. End of test. Clear. ✓	Cloudy	Turbid	Was the well sterilized? Yes. ✓ No.	To which laboratory was sample sent? M.L. Cook Co. g. lab.	Date	Was the well sealed on comple- tion? Yes. ✓ No.	How high did you leave the casing-pipe above grade? 0.00 ft.	Well was completed 9/15/43	Date	Signature W.C. Constantine
------------------------------	----------------------------	-----------------------------------	--	-------------------------------------	---------------------------------	--------	--------	--	--	------	---	--	-------------------------------	------	-------------------------------



In this column indicate the kind  
of casing, liner, shoe and other  
accessories used.

Draw the diagram to show the  
full diameter and right section of  
well only.

County Washtenaw Twp. City of New London Sec. 45+54 <sup>Intersection of Highway</sup>  
N<sup>1</sup>/<sub>2</sub> NE Sec. 12 Section 12 22-14

TO THE WISCONSIN STATE BOARD OF HEALTH,  
WELL DRILLING DIVISION, MADISON, WIS.

WELL LOG PREMISES DIAGRAM, and REPORT

For Official Record of the Board


(TO BE USED FOR THAT PURPOSE ONLY)

Owner Lucille J. Conant Driller Henry B. Bros  
(If a joint ownership give name of responsible owner. Also name of each individual holding an interest. Use a separate sheet and attach hereto.) Address 916 Plymouth St.  
Address New London, Mich. New London, Mich.  
(City, village, township, county) Date of Report April 26 1938  
Registration No. 214

Give below the location of the property on which well is drilled.

If incorporated village or city: Name Lot Blk. Street and No.  
If unincorporated hamlet: Name County Twp. Highway  
If Lake Shore Plat: Name of Plat Lake Lot Blk. Street  
If Subdivision: Name County Twp. Sec. Lot Blk.  
If Farm: County Twp. Sec. Highway  
If School: County Twp. District  
If other public building: Old Station Chapman New London 1-2  
City County Twp. Sec.

WELL LOG and REPORT

Kind of casing and liner in feet. Kind of shoe. Indicate grout, screen, seal, etc.	WELL DIAGRAM Vertical Lines = in. Dia. Horizontal Lines = ft. Depth Use a red line to show casing	Give depth of formations in feet. State if dry or water bearing.	Record of FINAL Pumping Test
<u>tinck.</u> <u>black</u> <u>casing,</u> <u>Steel</u> <u>drive shoe,</u> <u>Cased 7 3/4 feet</u>		<u>Water</u> <u>Bearing</u>	Duration of test. Hours <u>2 1/2</u> Pumping Rate. G. P. M. <u>30</u> Depth of pump in well. Ft. <u>20 ft.</u> Standing water-level (from surface.) Ft. <u>15 ft. surface</u> Water level when pumping Ft. <u>125</u> Water. End of test. Check: Clear <input checked="" type="checkbox"/> Cloudy <input type="checkbox"/> Turbid <input type="checkbox"/> Was well sterilized before test? Yes <input checked="" type="checkbox"/> No <input type="checkbox"/> Date <u>April 26</u> To which Laboratory was sample sent? <u>Green Bay</u> Date <u>April 26</u> Was the well sealed on completion? Yes <input checked="" type="checkbox"/> No <input type="checkbox"/> How high did you leave casing above grade? <u>18 in.</u> Well was completed <u>Apr 25</u> 19 <u>38</u> Well Driller: <u>Henry B. Bros</u> Signature (Be sure to complete the report on the reverse side)



# PREMISES DIAGRAM


(See Rules)

Draw a representative sketch of the premises on which this well is located, showing the location of the well with reference to buildings and possible sources of pollution. Indicate the condition of the surroundings by printing descriptive words like high, low, level, slope, lake, river, swamp, forest, meadow, barnyard, cesspool, privy, sewer, etc., at their respective locations and show distance from the well on the sketch. Also show direction of the compass. See Part III of Code for specimen Diagram.

REMARKS: Report blasting and unusual items in this space:

The large square represents one Section of land divided into 36 A. tracts. Indicate position of premises in the Section.

NORTH



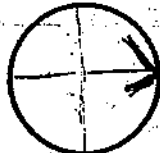
Sec. \_\_\_\_\_ T. \_\_\_\_\_ R. \_\_\_\_\_ (E) (W)

(See Sec. \_\_\_\_\_)

*Location of premises in the section.*

*Conc'd Location  
a parcel of land in the  
North one-half ( $N\frac{1}{2}$ ) of the  
Northeast Quarter ( $NE\frac{1}{4}$ ) of  
Section Number Twelve (12).*

Show in circle the "North"  
Direction of the Diagram.



Note: Additional copies of this form may be obtained at 5c per copy in lots of 10 or more.  
Send remittance with order to State Board of Health, Well Drilling Division, Madison.

*send to*

*W.D.*

State of Wisconsin  
Department of Natural Resources  
Box 7921  
Madison, Wisconsin 53707

AUG 12 1977

NOTE:

White Copy - Division's Copy  
Green Copy - Driller's Copy  
Yellow Copy - Owner's Copy

WELL CONSTRUCTOR'S REPORT  
Form 3300-15 Rev. 12-76

1. COUNTY		CHECK (✓) ONE:		Name	
Waukesha		<input checked="" type="checkbox"/> Town <input type="checkbox"/> Village <input type="checkbox"/> City		City New London	
1/4 Section		Range		3. NAME	
12		22N 14E		Murphy Concrete Products	
Street Name		ADDRESS		Black Creek	
AND - If available subdivision name, lot & block No.		POST OFFICE		Black Creek 54106	
4. Distance in feet from well to nearest:		Sanitary Bldg. Drain		Sanitary Bldg. Sewer	
(Record answer in appropriate block)		C.I. Other		C.I. Other	
12 ft					
Street Sewer		Other Sewers		Foundation Drain Connected to:	
San. Storm		C.I. Other		Sewage Sump	
				C.I. Other	
				Clearwater Sump	
				Septic Tank	
				Holding Tank	
				Sewage Absorption Unit	
				Seepage Pit	
				Seepage Bed	
				Seepage Trench	
Privy		Pet Waste Pit		Pit: Nonconforming Existing	
				Well Pump Tank	
				Subsurface Pumproom	
				Nonconforming Existing	
				Barn Gutter	
				Animal Barn Pen	
				Animal Yard	
				Silo With Pit	
				Glass Lined Storage Facility	
				Silo w/o Pit	
				Earthen Silage Storage Trench Or Pit	
Temporary Manure Stack		Watertight Liquid Manure Tank		Solid Manure Storage Structure	
				Subsurface Gasoline or Oil Tank	
				Waste Pond or Land Disposal Unit (Specify Type)	
				Other (Give Description)	
				Pile up water Pond 50 ft	
5. Well is intended to supply water for:		6. DRILLHOLE		9. FORMATIONS	
Concrete plant		Dia. (in.) From (ft.) To (ft.)		Kind From (ft.) To (ft.)	
		10 Surface 40		top soil Surface 1	
		11 40 191		Clay 1 19	
		12 191 186		Packed sand 19 22	
				Clay 22 185	
				granite w. lime 185 191	
7. CASING, LINER, CURBING AND SCREEN		Material, Weight, Specification & Method of Assembly			
Dia. (in.) From (ft.) To (ft.)					
Cambria new H.C. 453 1945 ft		Surface 0 186			
8. GROUT OR OTHER SEALING MATERIAL		Kind From (ft.) To (ft.)		10. TYPE OF DRILLING MACHINE USED	
Clay slurry/Chlorine		Surface 40		<input checked="" type="checkbox"/> Cable Tool <input type="checkbox"/> Rotary-hammer w/drilling mud & air <input type="checkbox"/> Jetting with	
				<input type="checkbox"/> Rotary-air w/drilling mud <input type="checkbox"/> Rotary-hammer & air <input type="checkbox"/> Air	
				<input type="checkbox"/> Rotary-w/drilling mud <input type="checkbox"/> Reverse Rotary <input type="checkbox"/> Water	
				Well construction completed on Aug 4 1977	
11. MISCELLANEOUS DATA		Yield Test: 100 Hrs. at 38 GPM		Well is terminated 12 inches <input checked="" type="checkbox"/> above final grade <input type="checkbox"/> below	
Depth from surface to normal water level 9 Ft.		Well disinfected upon completion <input checked="" type="checkbox"/> Yes <input type="checkbox"/> No			
Depth of water level when pumping 3.5 Ft. Stabilized <input checked="" type="checkbox"/> Yes <input type="checkbox"/> No		Well sealed watertight upon completion <input checked="" type="checkbox"/> Yes <input type="checkbox"/> No			
Water sample sent to Madison		laboratory on Aug 10 1977			
Your opinion concerning other pollution hazards, information concerning difficulties encountered, and data relating to nearby wells, screens, seals, method of finishing the well, amount of cement used in grouting, blasting, etc., should be given on reverse side.		Signature John J. Ruzhke		Complete Mail Address R2, New London	
		Registered Well Driller			

18 in upper hole was used to  
test upper hole and to seal of cone  
in Material to drive 14 ft & 21 ft  
Casing. No screen was needed on  
account of ~~rock~~ formation.

DO NOT FILM

## **APPENDIX D**

### **Results of Environmental Records Review**

## RESULTS OF ENVIRONMENTAL RECORDS SEARCH

The search area is defined as a distance in all directions from the boundaries of the property being investigated. The appropriate search distance for each type of environmental record is consistent with accepted industry guidelines. The search area was modified to exclude areas north of the Wolf River. The effective date and distance searched is noted for each environmental record. The subject property was identified in the records searched.

Registered Underground Storage Tank (UST) and Aboveground Storage Tank (AST) lists, dated 10/22/96; area searched includes subject and adjacent properties. This does not include unregistered tanks or tanks registered since 10/22/96.

### UST:

1. Wolf River Lumber, Inc., 313 W. Wolf River Ave., New London, WI. One 500 gallon tank is registered as abandoned "empty or with water." According to Wolf River personnel, the tank held gasoline and was removed in 1986 when paving took place. According to Mr. John Scheibe, the tank had been adjacent to the kilns located in the former electric utility building. Mr. Scheibe was present when the tank was removed and remembered that it was in good shape and there was no evidence of leakage. Mr. Paul Hanlon, City of New London Building Inspector and a member of the fire department at the time, was present when the tank was removed. To the best of his knowledge there was no evidence of any leakage at the time of removal.
2. New London Co-op Pump 24, 310 W. Wolf River Ave., New London, WI. Four tanks are registered as installed in 1985 and currently in use. There are three 10,000 gallon unleaded tanks and one 10,000 diesel tank. This location is an adjacent property to the south across W. Wolf River Ave. right-of-way.

### AST:

None listed.

Wisconsin's Leaking Underground Storage Tank (LUST) List, dated 3/27/96; area searched includes properties to one-half mile from the site.

1. Egan's Repair, 302 S. Shawano Ave., WI. This location is over one-quarter mile to the southwest of the subject property.
2. New London Municipal Garage, 915 W. Wolf River Ave., New London, WI. Tanks have been removed and a site investigation has identified contaminated soil and groundwater. A remedial system is in place and operating. Groundwater movement is reported to be to the north towards the Wolf River.
3. Zuege Products, 102 Cook St., New London, WI. This location is approximately one-quarter mile to the southeast of the subject property.

4. Amoco station #274, 521 S. Pearl St., New London, WI. This location is almost one-half mile to the south-southeast of the subject property.

Wisconsin's Spills List, dated 6/11/95; area searched includes properties to one-half mile from the site.

1. 5/18/89, intersection of Beacon and Division Streets, New London, WI. Forty gallons of diesel fuel. This location is approximately one-half mile southeast of the subject property.
2. 3/29/90, Galloway West, 405 W. Wolf River Ave., New London, WI. Five gallons of sodium hypochlorite. This is an adjacent property to the west.
3. 11/2/90, Galloway West, 405 W. Wolf River Ave., New London, WI. Raw milk spilled. This is an adjacent property to the west.
4. 3/21/84, Southwest corner under Shawano St. bridge. Unknown amount of oil spilled. This location is approximately 700 feet to the west of the subject property.
5. 3/20/78, Wyman St., New London, WI. An unknown quantity of hydraulic oil spilled.

Wisconsin Facilities Involved in Hazardous Waste Activity, dated 9/23/96; area searched includes hazardous waste generators on subject property and adjacent properties, and hazardous waste treatment, disposal, or storage facilities, one mile from the site.

1. Galloway West, 405 W. Wolf River Ave., New London, WI. Small quantity hazardous waste generator. U.S. EPA ID #WID006131015. This is the adjacent property to the west.

U.S. EPA RCRA Notifiers List, dated 8/9/95; area searched includes subject and adjacent properties.

1. Galloway West, 405 W. Wolf River Ave., New London, WI. Small quantity hazardous waste generator, U.S. EPA ID #WID006131015. This is the adjacent property to the west.

Wisconsin's Hazard Ranking List, dated November 1994; area searched includes properties to one-half mile from the site.

1. J.K. Drum, 615 W. Wolf River Ave., New London, WI. Location is approximately 900 feet west and sidegradient from the subject property. Site does not present imminent risk. See attached data sheet.

Wisconsin's Registry of Waste Disposal Sites, dated June, 1993; area searched includes properties to one-half mile from the site.

1. Wisconsin Hay and Timber, New London, WI. Waste wood disposal site. Exact location is unknown.

Wisconsin's Environmental Response and Repair Program (ERRP) Case Tracking System, Facility Report, dated 7/12/96; area searched includes properties to one-half mile from the site.

1. J.K. Drum, 615 W. Wolf River Ave., New London, WI. Location is approximately 900 feet west and sidegradient from the subject property. Site does not present imminent risk. See attached data sheet.

Wisconsin Remedial Response Site Evaluation Report (WRRSER), dated October 1995; area searched includes properties to one half-mile from the site.

1. J.K. Drum, 615 W. Wolf River Ave., New London, WI. Location is approximately 900 feet west and sidegradient from the subject property. Site does not present imminent risk and has been removed from the WRRSER list. See attached data sheet.
2. New London Municipal Garage, 915 W. Wolf River Ave., New London, WI. See LUST entries.
3. Egan's Repair, 302 S. Shawano Ave., New London, WI. See LUST entries.

Wisconsin Sites on the National Priorities List (NPL), dated 1/23/96; area searched includes properties to one mile from the site.

None listed.

U.S. EPA CERCLIS (Superfund) Site/Event Listing, dated 5/23/96; area searched includes properties to one-half mile from the site.

None listed.

**State Hazard Ranking System Narrative  
Wisconsin Department of Natural Resources**

**Site Name:** J.K. Drum

**Site Location:** 615 West Wolf River SW1/4, SE1/4, Sec 12, T22N, R14E  
City of New London Waupaca County  
Lake Michigan District

<b>Hazard Ranking System Score:</b>	<b>Migration Score:</b>	0.00
	<b>Fire &amp; Explosion Score:</b>	0.00
	<b>Direct Contact Score:</b>	0.00

**Reason for Substantial Danger:** By definition in NR 550.21 (1)(c) this site does not present a substantial danger to the public health or welfare, or the environment.

**Imminent Risk:** There is no imminent risk present at this site.

**Site Geology/Hydrogeology:** In the New London area, recent and Pleistocene deposits directly overlie Precambrian crystalline rocks. In the remainder of the county, they overlie sandstone of Cambrian age and, to a minor extent, dolomite of the Prairie du Chien Group of Ordovician age. Groundwater in the east-central part of Waupaca County generally moves northwesterly toward the Wolf River. The gradient appears to be quite flat. Most municipal and private wells in the New London vicinity all utilize a sand and gravel aquifer.

**Physical Conditions at the Site:** J.K. Drum is a former drum reconditioning plant located in New London. The facility is bordered on the north by the Wolf River. Operation of the plant ended in May 1989 when approximately 15-20,000 drums filled with a variety of hazardous and non-hazardous waste including cresol, metals, tetrachloroethane, and 1,2-dichlorobenzene were discovered abandoned at the site. The USEPA determined that the site was an immediate threat to the public. The USEPA began site investigation and cleanup in August of 1990 and documented the completion of removal of all wastes from the site in February 1992.

**Substance of Concern:** The following substances were detected at the site in 1989: chlorobenzene, tetrachloroethane, cyclohexanone, 1,2-dichlorobenzene, cresol, chromium, xylene and lead. The New London Wastewater Treatment Plant documented explosive gas readings on April 5, 1988 and traced the gases back to the J.K. Drum site. All wastes at the site were removed by the USEPA in February, 1992.

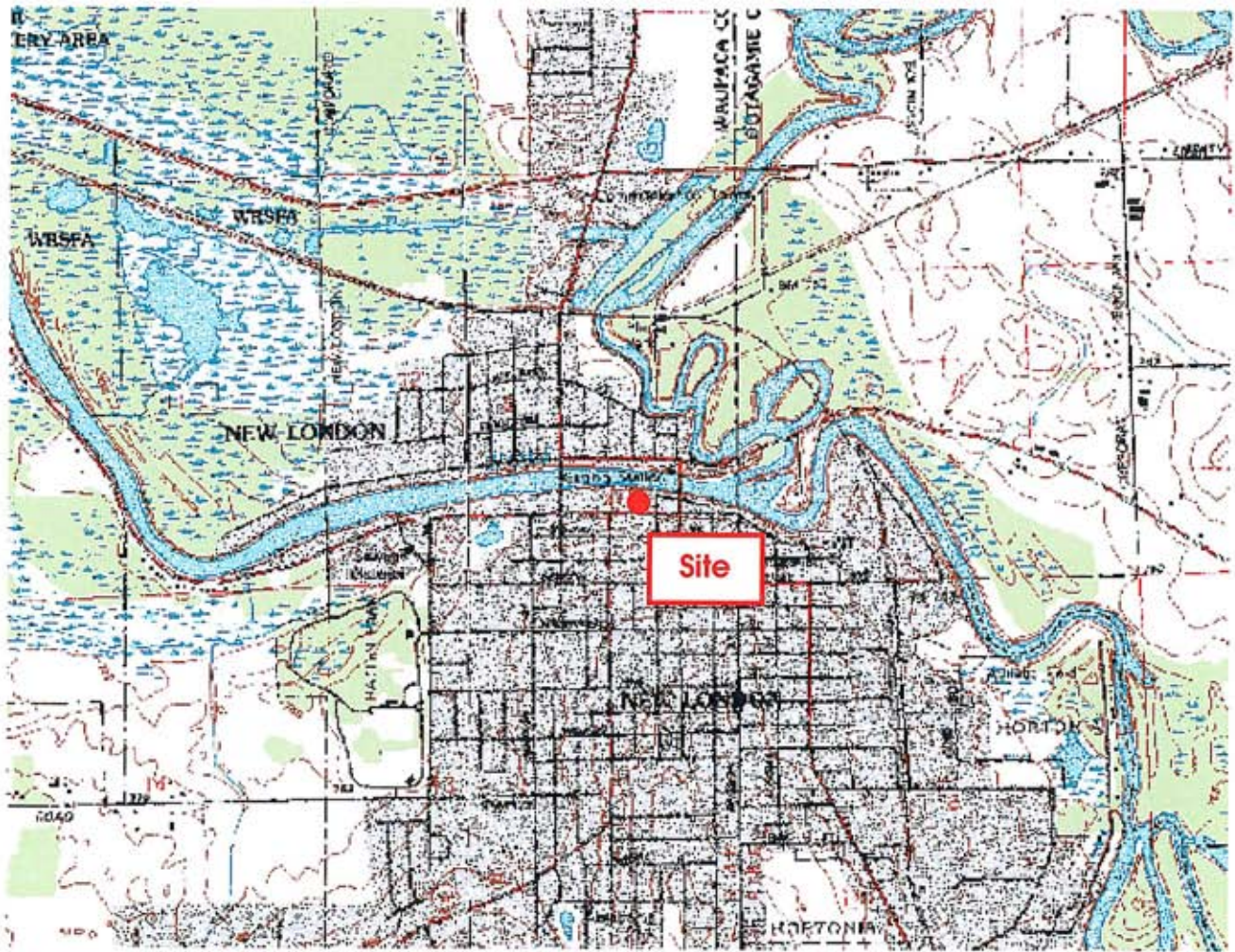
**Site Status:** The USEPA completed removal of drummed wastes at the site by February of 1992. The owner of the site has since demolished and removed all buildings from the site, leaving it a vacant lot. No contamination to the surrounding environment has been documented.

**Date:** February 4, 1994



## **APPENDIX 2**

### **Site Location Map, View of Site and Surrounding Area**



Source: Wisconsin DNR WebView, 2004



Figure 1  
Site Location Map

Wolf River Lumber  
313 W. Wolf River Ave.  
New London, Waupaca County,  
Wisconsin

**OMNI**  
ASSOCIATES

Project Number:  
N1860A04

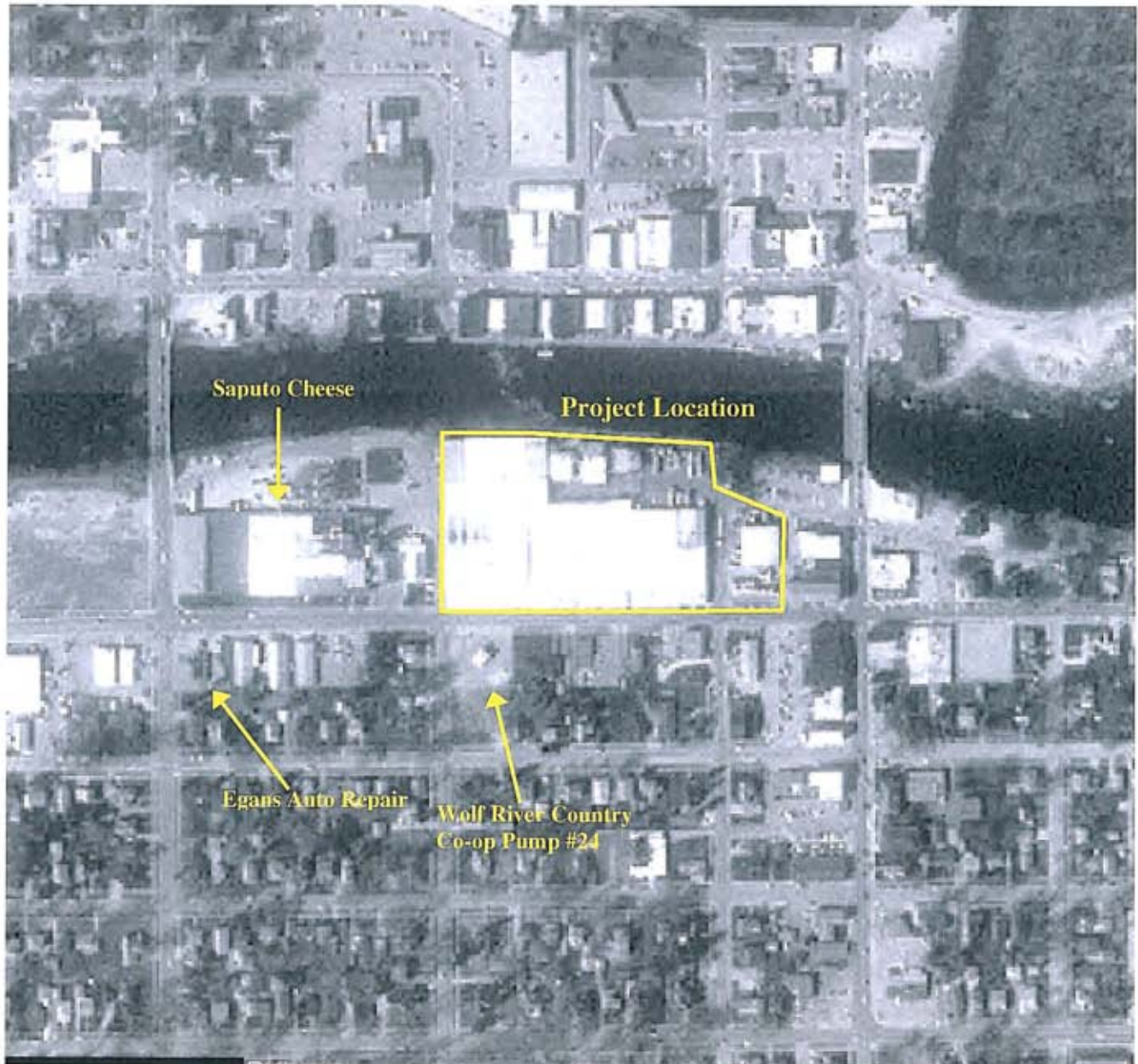
Date: Nov. 8, 2004

One Systems Drive, Appleton, Wisconsin 54914-1654  
Phone: (920) 735-6900 Fax: (920) 830-6100



## View of Site and Surrounding Area

Wolf River Lumber  
313 W. Wolf River Avenue  
New London, Wisconsin



## **APPENDIX 3**

### **Environmental Records Research, With Maps of Sites of Environmental Interest**

# ***FirstSearch Technology Corporation***

## **Environmental FirstSearch™ Report**

TARGET PROPERTY:

**313 W. WOLF RIVER AVE**

**NEW LONDON WI 54961**

Job Number: N1860A04

### **PREPARED FOR:**

OMNNI Associates

One Systems Drive

Appleton, WI 54914

11-08-04



*Tel: (317) 543-0010*

*Fax: (317) 543-1344*

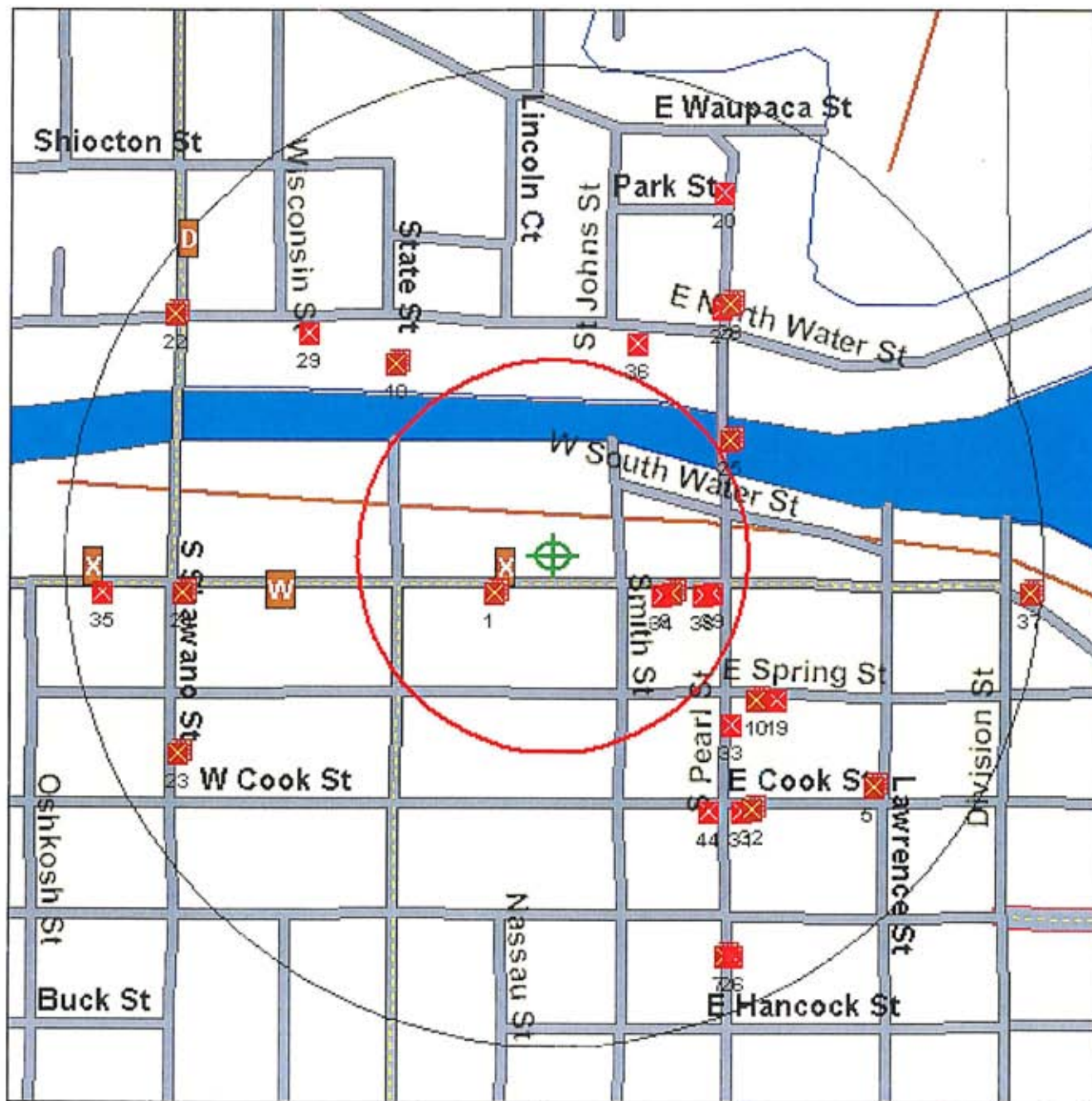


# Environmental FirstSearch

Map Width: 0.500 Mile(s)  
ASTM: NFRAP, RCRAGEN, ERNS, UST



313 W. WOLF RIVER AVE, NEW LONDON WI 54961



Source: 1999 U.S. Census TIGER Files

Target Site (Latitude: 44.391041 Longitude: -88.741432) .....

Identified Site, Multiple Sites, Receptor .....

NPL, Solid Waste Landfill (SWL) or Hazardous Waste .....

Railroads .....

Black Rings Represent 1/4 Mile Radii; Red Ring Represents 500 ft. Radius







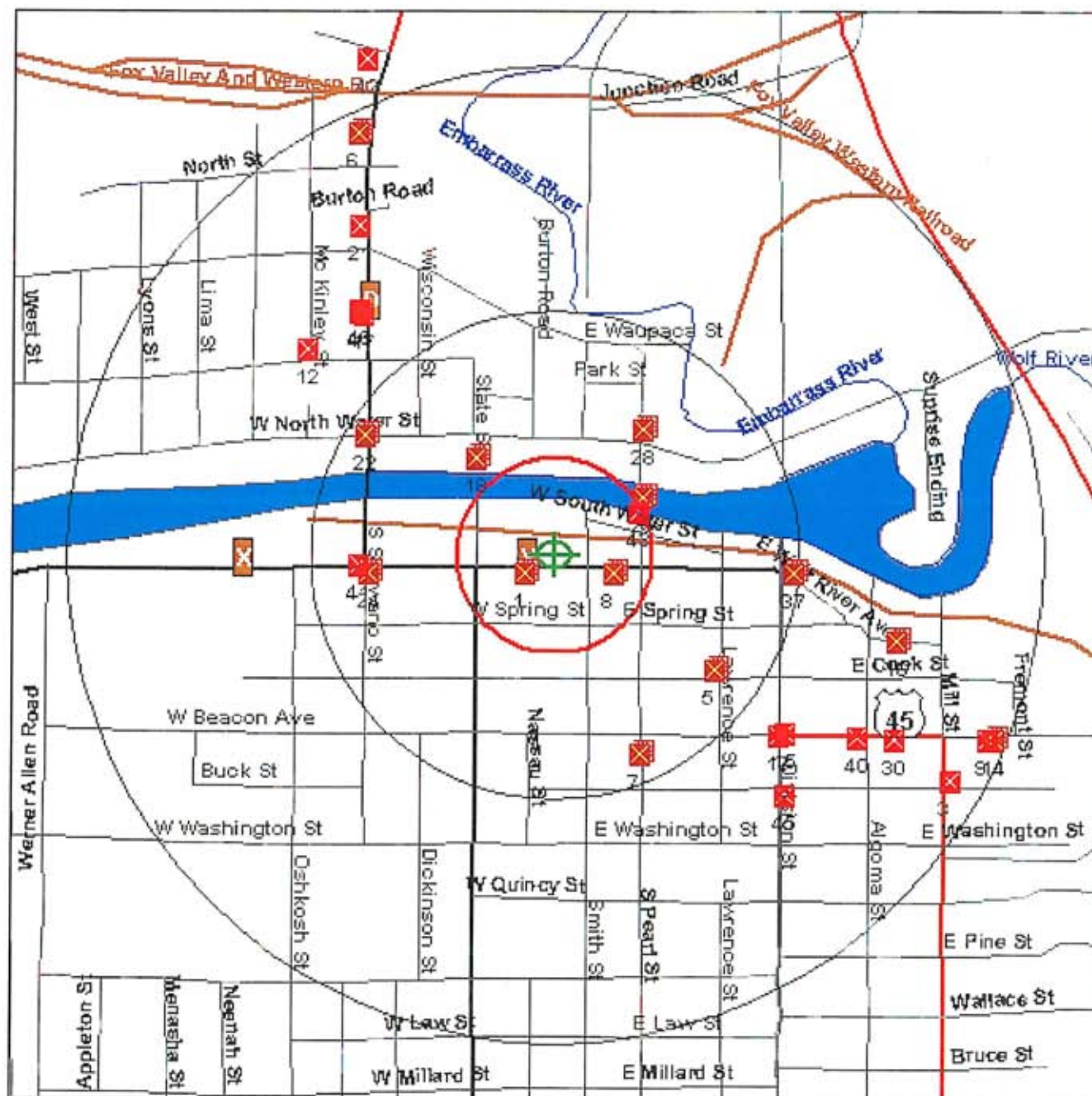
# Environmental FirstSearch

Map Width: 1.000 Mile(s)

ASTM: Multiple Databases



313 W. WOLF RIVER AVE, NEW LONDON WI 54961



Source: 1999 U.S. Census TIGER Files

Target Site (Latitude: 44.391041 Longitude: -88.741432)

Identified Site, Multiple Sites, Receptor

NPL, Solid Waste Landfill (SWL) or Hazardous Waste

Railroads

Black Rings Represent 1/4 Mile Radii; Red Ring Represents 500 ft. Radius



# Environmental FirstSearch Search Summary Report

**Target Site:** 313 W. WOLF RIVER AVE  
NEW LONDON WI 54961

## FirstSearch Summary

Database	Sel	Updated	Radius	Site	1/8	1/4	1/2	1/2>	ZIP	TOTALS
NPL	Y	09-12-04	1.00	0	0	0	0	0	0	0
CERCLIS	Y	09-13-04	0.50	0	0	0	0	-	0	0
NFRAP	Y	06-23-04	0.25	0	1	0	-	-	0	1
RCRA TSD	Y	09-12-04	0.50	0	0	0	0	-	0	0
RCRA COR	Y	09-12-04	1.00	0	0	0	0	1	0	1
RCRA GEN	Y	09-12-04	0.25	0	2	3	-	-	1	6
RCRA NLR	N	07-12-04	0.25	-	-	-	-	-	-	-
ERNS	Y	12-31-03	0.25	0	0	0	-	-	0	0
NPDES	N	10-17-04	0.25	-	-	-	-	-	-	-
FINDS	N	07-16-98	0.25	-	-	-	-	-	-	-
TRIS	N	08-02-04	0.25	-	-	-	-	-	-	-
State Sites	Y	09-20-00	1.00	0	0	1	0	0	0	1
Spills-1990	Y	10-25-04	0.50	0	2	0	6	1	0	9
Spills-1980	Y	03-31-03	0.50	0	0	0	1	-	0	1
SWL	Y	07-22-02	0.50	0	0	0	0	-	1	1
Permits	N	NA	0.25	-	-	-	-	-	-	-
Other	Y	10-25-04	0.50	0	1	0	6	-	0	7
REG UST/AST	Y	08-01-04	0.25	0	6	20	-	-	0	26
Leaking UST	Y	10-25-04	0.50	0	1	8	9	-	0	18
State Wells	N	NA	0.50	-	-	-	-	-	-	-
Aquifers	N	NA	0.50	-	-	-	-	-	-	-
ACEC	N	NA	0.50	-	-	-	-	-	-	-
Wetlands	N	11-20-00	0.50	-	-	-	-	-	-	-
Floodplains	N	05-06-98	0.50	-	-	-	-	-	-	-
Nuclear Permits	N	04-30-99	0.50	-	-	-	-	-	-	-
Historic/Landmark	N	09-01-02	0.50	-	-	-	-	-	-	-
Federal Land Use	N	10-07-03	0.50	-	-	-	-	-	-	-
Federal Wells	N	05-19-03	0.50	-	-	-	-	-	-	-
Releases(Air/Water)	N	12-31-03	0.25	-	-	-	-	-	-	-
HMIRS	N	03-31-03	0.25	-	-	-	-	-	-	-
NCDB	N	08-30-04	0.25	-	-	-	-	-	-	-
PADS	N	03-01-04	0.25	-	-	-	-	-	-	-
Federal Other	N	12-31-02	0.25	-	-	-	-	-	-	-
Misc	N	NA	0.25	-	-	-	-	-	-	-
Towers	N	08-16-01	0.25	-	-	-	-	-	-	-
Soils	N	03-18-97	0.25	-	-	-	-	-	-	-
Receptors	N	01-01-95	0.50	-	-	-	-	-	-	-
- TOTALS -				0	13	32	22	2	2	71

### Notice of Disclaimer

Due to the limitations, constraints, inaccuracies and incompleteness of government information and computer mapping data currently available to FirstSearch Technology Corp., certain conventions have been utilized in preparing the locations of all federal, state and local agency sites residing in FirstSearch Technology Corp.'s databases. All EPA NPL and state landfill sites are depicted by a rectangle approximating their location and size. The boundaries of the rectangles represent the eastern and western most longitudes; the northern and southern most latitudes. As such, the mapped areas may exceed the actual areas and do not represent the actual boundaries of these properties. All other sites are depicted by a point representing their approximate address location and make no attempt to represent the actual areas of the associated property. Actual boundaries and locations of individual properties can be found in the files residing at the agency responsible for such information.

### Waiver of Liability

Although FirstSearch Technology Corp. uses its best efforts to research the actual location of each site, FirstSearch Technology Corp. does not and can not warrant the accuracy of these sites with regard to exact location and size. All authorized users of FirstSearch Technology Corp.'s services proceeding are signifying an understanding of FirstSearch Technology Corp.'s searching and mapping conventions, and agree to waive any and all liability claims associated with search and map results showing incomplete and or inaccurate site locations.



***Environmental FirstSearch  
Site Information Report***

**Request Date:** 11-08-04  
**Requestor Name:** Don Brittnacher  
**Standard:** ASTM

**Search Type:** COORD  
**Job Number:** N1860A04  
**Filtered Report**

**TARGET ADDRESS:** 313 W. WOLF RIVER AVE  
NEW LONDON WI 54961

***Demographics***

<b>Sites:</b> 71	<b>Non-Geocoded:</b> 2	<b>Population:</b> NA
<b>Radon:</b> 0.5 - 3.4 PCI/L		

***Site Location***

	<u><b>Degrees (Decimal)</b></u>	<u><b>Degrees (Min/Sec)</b></u>		<u><b>UTMs</b></u>
<b>Longitude:</b>	-88.741432	-88:44:29	<b>Easting:</b>	361297.968
<b>Latitude:</b>	44.391041	44:23:28	<b>Northing:</b>	4916564.557
			<b>Zone:</b>	16

***Comment***

<b>Comment:</b>
-----------------

***Additional Requests/Services***

**Adjacent ZIP Codes:** 0 Mile(s)

**Services:**

ZIP Code	City Name	ST	Dist/Dir	Sel

	Requested?	Date
Sanborns	No	
Aerial Photographs	No	
Topographical Maps	No	
City Directories	No	
Title Search	No	
Municipal Reports	No	
Online Topos	No	

# *Environmental FirstSearch*

## *Sites Summary Report*

**TARGET SITE:** 313 W. WOLF RIVER AVE  
NEW LONDON WI 54961

**JOB:** N1860A04

**TOTAL:** 71      **GEOCODED:** 69      **NON GEOCODED:** 2      **SELECTED:** 0

ID	DB Type	Site Name/ID/Status	Address	Dist/Dir	Map ID
4	RCRAGN	J K DRUM WID088876834/SGN	615 W WOLF RIVER AVE NEW LONDON WI 54961	0.03 SW	1
16	OTHER	J K DRUM* 0269000278	615 W WOLF RIVER AVE NEW LONDON WI 54961	0.03 SW	1
1	NFRAP	J.K. DRUM WID988570891/NFRAP-N	615 WEST WOLF RIVER AVENUE NEW LONDON WI 54961	0.03 SW	1
10	SPILLS	405 W WOLF RIVER RD - AT WOLF RIVER 0469045216	405 W WOLF RIVER RD - AT WOLF NEW LONDON WI 54961	0.06 SE	8
6	RCRAGN	SAPUTO CHEESE WID006131015/VGN	405 W WOLF RIVER AVE NEW LONDON WI 54961	0.06 SE	8
40	UST	SAPUTO CHEESE USA INC 681443	405 W WOLF RIVER AVE NEW LONDON WI 54961	0.06 SE	34
41	UST	SAPUTO CHEESE USA INC 528503	405 W WOLF RIVER AVE NEW LONDON WI 54961	0.06 SE	8
47	UST	WOLF RIVER LUMBER INC 146817	500 CO S AVE NEW LONDON WI 54961	0.08 SE	39
46	UST	WOLF RIVER LUMBER INC 676113	500 CO S AVE NEW LONDON WI 54961	0.08 SE	38
68	SPILLS	SHORE OF WOLF RVR @ PEARL ST 0469233989	SHORE OF WOLF RVR @ PEARL ST NEW LONDON WI	0.10 NE	43
31	UST	MANDEEP SINGH SIRA 127462	116 N PEARL ST NEW LONDON WI 54961	0.11 NE	25
63	LUST	ROLLIES FULL SERVICE STATION 0369000603/CLOSED	116 N PEARL NEW LONDON WI 54961	0.11 NE	25
44	UST	WAYNE DOBBERSTEIN 120059	209 ST JOHNS ST NEW LONDON WI 54961	0.12 NE	36
24	UST	COPPERSMITH LLC 173150	215 STATE ST NEW LONDON WI 54961	0.13 NW	18
51	LUST	COPPERSMITH PROPERTY 0369218247/OPEN	215 STATE ST NEW LONDON WI 54961	0.13 NW	18
39	UST	SAMS AUTO BODY 129816	320 S PEARL ST NEW LONDON WI 54961	0.13 SE	33
42	UST	SBC SERVICES INC (PDO164) - ENVIRON 154298	106 E SPRING ST NEW LONDON WI 54961	0.13 SE	10
7	RCRAGN	WISCONSIN BELL INC PP1407 WID981000672/VGN	106 E SPRING ST NEW LONDON WI 54961	0.13 SE	10
25	UST	DAVID VAN ALSTINE 68154	120 E SPRING ST NEW LONDON WI 54961	0.14 SE	19
33	UST	MIKE COYLE 679141	200 N PEARL NEW LONDON WI 54961	0.15 NE	27
70	UST	MAIMAN CHIROPRACTIC CENTER 641062	501 S PEARL ST NEW LONDON WI 54961	0.15 SE	44

# *Environmental FirstSearch*

## *Sites Summary Report*

**TARGET SITE:** 313 W. WOLF RIVER AVE  
NEW LONDON WI 54961

**JOB:** N1860A04

**TOTAL:** 71      **GEOCODED:** 69      **NON GEOCODED:** 2      **SELECTED:** 0

ID	DB Type	Site Name/ID/Status	Address	Dist/Dir	Map ID
52	LUST	COYLE TIRE & AUTO 0369001318/CLOSED	200 N PEARL ST NEW LONDON WI 54961	0.16 NE	28
34	UST	MIKE COYLE 58609	200 N PEARL NEW LONDON WI 54961	0.16 NE	28
37	UST	PAUL ZUEGE 72228	102 E COOK ST NEW LONDON WI 54961	0.16 SE	32
36	UST	PAUL ZUEGE 681039	102 E COOK ST NEW LONDON WI 54961	0.16 SE	31
38	UST	PAUL ZUEGE 154613	102 E COOK ST NEW LONDON WI 54961	0.16 SE	32
35	UST	PAUL NEILSON 139272	509 N WATER ST NEW LONDON WI 54961	0.17 NW	29
54	LUST	EGANS AUTO REPAIR 0369000627/CLOSED	302 S SHAWANO AVE NEW LONDON WI 54961	0.19 SW	24
30	UST	LYMAN JOHNSON 119265	302 S SHAWANO AVE NEW LONDON WI 54961	0.19 SW	24
26	UST	KURT SCHOENROCK 100866	315 N PEARL ST NEW LONDON WI 54961	0.20 NE	20
3	RCRAGN	DRY CLEANERS ETC WID981780281/VGN	102 E COOK ST NEW LONDON WI 54961	0.20 SE	5
53	LUST	DRYCLEANERS ETC 0369002197/CLOSED	102 COOK ST NEW LONDON WI 54961	0.20 SE	5
62	LUST	NEW LONDON MUNICIPAL SERVICE GARAGE 0369000553/CLOSED	915 W WOLF RIVER AVE NEW LONDON WI 54961	0.20 SW	41
23	UST	BP PRODUCTS NORTH AMERICA INC 52823	521 S PEARL NEW LONDON WI 54961	0.22 SE	7
32	UST	MARLIN L BROWN 108070	520 S PEARL NEW LONDON WI 54961	0.22 SE	26
59	LUST	MEYERS AMOCO SS274 0369095678/OPEN	521 S PEARL ST NEW LONDON WI 54961	0.22 SE	7
5	RCRAGN	MEYERS AMOCO SS274 WIR000014001/SGN	521 S PEARL ST NEW LONDON WI 54961	0.22 SE	7
29	UST	LYMAN JOHNSON 113725	306 S SHAWANO NEW LONDON WI 54961	0.22 SW	23
28	UST	LYMAN JOHNSON 113724	306 S SHAWANO NEW LONDON WI 54961	0.22 SW	23
27	UST	KWIK TRIP INC 100938	203 N SHAWANO NEW LONDON WI 54961	0.23 NW	22
57	LUST	KWIK-TRIP 0369000170/OPEN	203 N SHAWANO ST NEW LONDON WI 54961	0.23 NW	22

# *Environmental FirstSearch*

## *Sites Summary Report*

**TARGET SITE:** 313 W. WOLF RIVER AVE  
NEW LONDON WI 54961

**JOB:** N1860A04

**TOTAL:** 71      **GEOCODED:** 69      **NON GEOCODED:** 2      **SELECTED:** 0

ID	DB Type	Site Name/ID/Status	Address	Dist/Dir	Map ID
43	UST	WAUPACA COUNTY HWY DEPT 156679	1006 W WOLF RIVER D NEW LONDON WI 54961	0.23 SW	35
60	LUST	NEW LONDON FEED MILL (ABANDONED) 0345216059/CLOSED	305 E WOLF RIVER AVE NEW LONDON WI 54961	0.24 SE	37
45	UST	WOLF RIVER COUNTRY COOPERATIVE 168191	305 E WOLF RIVER AVE NEW LONDON WI 54961	0.24 SE	37
8	STATE	J.K. DRUM HRL000142/CATEGORY 2	615W.WOLF RIVER NEW LONDON WI 54961	0.25 SW	11
15	SPILLS80	BEACON ST & DIVISION 0445043698	BEACON ST & DIVISION NEW LONDON WI 54961	0.30 SE	15
11	SPILLS	BEACON ST & DIVISION 0445043698	BEACON ST & DIVISION NEW LONDON WI 54961	0.30 SE	13
55	LUST	KIRCH MOTORS 0369179660/OPEN	330 N SHAWANO ST NEW LONDON WI 54961	0.31 NW	17
71	LUST	BACK TO ORIGINAL AUTO BODY SHOP 0345099463/OPEN	333 N SHAWANO ST NEW LONDON WI 54961	0.32 NW	46
49	LUST	BACK TO ORIGINAL AUTO BODY SHOP 0369099463/OPEN	333 N SHAWANO ST NEW LONDON WI 54961	0.32 NW	4
9	SPILLS	303 MCKINLEY ST 0469046879	303 MCKINLEY ST NEW LONDON WI 54961	0.33 NW	12
66	SPILLS	DIVISION AT HANCOCK 0469414757	DIVISION AT HANCOCK NEW LONDON WI 54961	0.34 SE	45
61	LUST	NEW LONDON MOBIL ONE STOP 0345153645/CLOSED	417 E BEACON AVE NEW LONDON WI 54961	0.36 SE	40
22	OTHER	WOLF RIVER COUNTRY COOP - PUMP 24 S 0245220497	310 WOLF RIVER AVE NEW LONDON WI 54961	0.36 SE	16
64	LUST	WOLF RIVER COUNTRY COOP - PUMP 24 S 0345108692/CLOSED	310 WOLF RIVER AVE NEW LONDON WI 54961	0.36 SE	16
56	LUST	KWIK TRIP #791 0369002072/CLOSED	420 N SHAWANO ST NEW LONDON WI 54961	0.39 NW	21
50	LUST	BEACON STREET DELI 0345099639/CLOSED	422 E BEACON ST NEW LONDON WI 54961	0.40 SE	30
48	LUST	ASHLAND INC 0345177354/CLOSED	608 MILL ST NEW LONDON WI 54961	0.47 SE	3
58	LUST	LARSEN COOP 0369001348/OPEN	519 N SHAWANO ST NEW LONDON WI 54961	0.48 NW	6
17	OTHER	NEW LONDON COOP 0245000140	HWY 45 NEW LONDON WI 54961	0.48 NW	6
21	OTHER	WOLF RIVER COUNTRY COOP 0269139143	519 N SHAWANO ST NEW LONDON WI 54961	0.48 NW	6

***Environmental FirstSearch  
Sites Summary Report***

**TARGET SITE:** 313 W. WOLF RIVER AVE  
NEW LONDON WI 54961

**JOB:** N1860A04

**TOTAL:** 71      **GEOCODED:** 69      **NON GEOCODED:** 2      **SELECTED:** 0

ID	DB Type	Site Name/ID/Status	Address	Dist/Dir	Map ID
20	OTHER	WOLF RIVER COUNTRY COOP 0269000376	519 N SHAWANO ST NEW LONDON WI 54961	0.48 NW	6
13	SPILLS	WOLF RIVER COUNTRY COOP 0469041113	519 N SHAWANO ST NEW LONDON WI 54961	0.48 NW	6
14	SPILLS	WOLF RIVER COUNTRY COOP 0469047225	519 N SHAWANO ST NEW LONDON WI 54961	0.48 NW	6
18	OTHER	SIMMONS JUVENILE PRODUCTS CO INC 0245443192	613 E BEACON AVE NEW LONDON WI 54961	0.48 SE	9
12	SPILLS	SIMMONS JUVENILE PRODUCTS CO INC 0445048392	613 E BEACON AVE NEW LONDON WI 54961	0.49 SE	14
19	OTHER	SIMMONS JUVENILE PRODUCTS CO INC 0245230552	613 E BEACON AVE NEW LONDON WI 54961	0.49 SE	14
67	SPILLS	SHAWANO AVE & BROAD ST 0469414986	SHAWANO AVE & BROAD ST NEW LONDON WI 54961	0.54 NW	42
2	RCRACOR	CURWOOD, INC WID006144737/CA	718 HIGH ST NEW LONDON WI 54961	0.92 SE	2

***Environmental FirstSearch  
Sites Summary Report***

**TARGET SITE:** 313 W. WOLF RIVER AVE  
NEW LONDON WI 54961

**JOB:** N1860A04

**TOTAL:** 71      **GEOCODED:** 69      **NON GEOCODED:** 2      **SELECTED:** 0

<b>ID</b>	<b>DB Type</b>	<b>Site Name/ID/Status</b>	<b>Address</b>	<b>Dist/Dir</b>	<b>Map ID</b>
69	SWL	CURWOOD INC (LIQUID WASTE) SW002694	800 HIGH ST NEW LONDON WI 54961	NON GC	
65	RCRAGN	DORSEY RICHARD H WI0000200444/SGN	WEST END OF COOK ST NEW LONDON WI 54961	NON GC	

**Environmental FirstSearch**  
**Site Detail Report**

**TARGET SITE:** 313 W. WOLF RIVER AVE  
NEW LONDON WI 54961

**JOB:** N1860A04

**RCRA GENERATOR SITE**

**SEARCH ID:** 4                      **DIST/DIR:** 0.03 SW                      **MAP ID:** 1

<b>NAME:</b> J K DRUM	<b>REV:</b> 9/13/04
<b>ADDRESS:</b> 615 W WOLF RIVER AVE	<b>ID1:</b> WID088876834
NEW LONDON WI 54961	<b>ID2:</b>
WAUPACA	<b>STATUS:</b> SGN
<b>CONTACT:</b> JACOB KITZINGER	<b>PHONE:</b> 4149827100

**SITE INFORMATION**

**CONTACT INFORMATION:** JACOB KITZINGER  
615 W WOLF RIVER AVE  
NEW LONDON WI 54961

**PHONE:** 4149827100

**UNIVERSE INFORMATION:**

<b>SNC:</b> N - NO	
<b>BOYSNC:</b> N - NO	
<b>GPRA PERMIT:</b> N - NO	
<b>GPRA POSTCLOSURE:</b> N - NO	
<b>GPRA CA:</b> N - NO	
<b>GPRA CME:</b> N - NO	
<b>PERM PROG:</b> N - NO	
<b>PREM W</b>	
<b>IMPORTER ACTIVITY:</b> U - UNKNOWN	<b>MIX WASTE GEN:</b> U - UNKNOWN
<b>RECYCLER ACT:</b> N - NO	<b>TRANS ACT:</b> N - NO
<b>TSD ACT:</b> N - NO	<b>U GRND INJ ACT:</b> N - NO

**USED OIL INFORMATION**

<b>BURNER:</b> N - NO	<b>PROCESSOR:</b> N - NO
<b>REFINER:</b> N - NO	<b>MARKET BURNER:</b> N - NO
<b>SPEC MARKETER:</b> N - NO	<b>TRANSFER FAC:</b> N - NO
<b>TRANSPORTER:</b>	
<b>SECOND ID:</b>	<b>OFF SITE RECEIPT:</b> U - UNKNOWN
<b>ACCESSIBILITY:</b>	<b>COUNTY OWNER:</b>
<b>FED WSTE GEN OWNER:</b> HQ	<b>FED WASTE GEN:</b> 2
<b>STATE WSTE GEN O</b>	

**NAIC INFORMATION**

**ENFORCEMENT INFORMATION:**

**VIOLATION INFORMATION:**

**HAZARDOUS WASTE INFORMATION:**

Ignitable waste

**Environmental FirstSearch**  
**Site Detail Report**

**TARGET SITE:** 313 W. WOLF RIVER AVE  
NEW LONDON WI 54961

**JOB:** N1860A04

**OTHER SITE**

**SEARCH ID:** 16

**DIST/DIR:** 0.03 SW

**MAP ID:** 1

**NAME:** J K DRUM\*  
**ADDRESS:** 615 W WOLF RIVER AVE  
NEW LONDON WI 54961

**REV:** 10/25/04  
**ID1:** 0269000278  
**ID2:** 02-69-000278  
**STATUS:**  
**PHONE:**

**CONTACT:**

**SITE INFORMATION**

**CONTACT INFORMATION**

ERDMANN, KATHRYN  
PROJECT MANAGER  
PO BOX 10448  
GREEN BAY , WI 543070448

**FID NUMBER:** 469073000  
**ACTIVITY NAME:** J K DRUM  
**PRIORITY:** HIGH  
**RISK:** 5  
**INCIDENT TIME:**  
**REPORTED TIME:**  
**START DATE:** 08/16/1989  
**END DATE:**  
**DNR REGION:** NORTHEAST REGION  
**FACILITY ACRES:**  
**Q Q SECTION:** SW  
**QUARTER SECTION:** SE  
**SURVEY SECTION:** 12  
**SURVEY TOWNSHIP:** 22  
**SURVEY RANGE :** 14E  
**ACTIVITY COMMENT:**  
**DNR JURISDICTION:** N  
**FILE LOCAATION:**  
**ELIGIBLE FOR PECFA FUNDS:**  
**DRY CLEANER:**  
**CO-CONTAMINATION:**  
**AST AT SITE:**  
**COMMERCE DATABASE TRACKED:**

**NOTIFIED DNR IMMEDIATE:**  
**DNR INVESTIGATOR:**  
**RESOURCE DAMAGE:**  
**DAMAGE COMMENT:**

**SPILL CAUSE:**

**SPILL COMMENT:**

**SPILL SOURCE DESCRIPTION:**

**SPILL SOURCE COMMENT:**

- Continued on next page -



**Environmental FirstSearch  
Site Detail Report**

**TARGET SITE:** 313 W. WOLF RIVER AVE  
NEW LONDON WI 54961

**JOB:** N1860A04

**OTHER SITE**

**SEARCH ID:** 16

**DIST/DIR:** 0.03 SW

**MAP ID:** 1

**NAME:** J K DRUM\*  
**ADDRESS:** 615 W WOLF RIVER AVE  
NEW LONDON WI 54961

**REV:** 10/25/04  
**ID1:** 0269000278  
**ID2:** 02-69-000278  
**STATUS:**  
**PHONE:**

**CONTACT:**

**SUBSTANCE INFORMATION**

<b>NAME:</b>	<b>DESCRIPTION:</b>	<b>OTHER</b>
<b>AMOUNT RELEASED:</b>	<b>SPILL AMOUNT:</b>	
<b>RECOVERED:</b>	<b>ERP TREATMENT FLAG:</b>	
<b>ERP DISPOSAL FLAG:</b>	<b>ERP DISPOSAL CITY:</b>	
<b>ERP DISPOSAL STATE:</b>	<b>ERP DISPOSAL LANDFILL:</b>	
<b>ERP DISPOSAL AMOUNT:</b>	<b>DESCRIPTION:</b>	
<b>COLOR:</b>	<b>ODOR:</b>	

**SPILL ACTION INFORMATION**

**IMPACT INFORMATION**

**DESCRIPTION:** FIRE/EXPLOSION THREAT

**COMMENT:**

**ACTION:**

**COMMENT:**

**ACTION INFORMATION**

**NAME:** STATUS REPORT RECEIVED/3  
**DATE OCCURRED:** 2/23/2001

**DESCRIPTION:** Date updates on progress are received. Can be 30, 60, 90 days or other interval.

**COMMENT:** DNR CORRESPONDENCE REQUESTING CASE STATUS UPDATE

**NAME:** STATUS REPORT RECEIVED  
**DATE OCCURRED:** 1/15/1992

**DESCRIPTION:** Date updates on progress are received. Can be 30, 60, 90 days or other interval.

**COMMENT:** SITE ASSESSMENT

**NAME:** MISCELLANEOUS  
**DATE OCCURRED:** 8/20/2002

**DESCRIPTION:** Miscellaneous action. Please see action comments.

**COMMENT:** WDNR REQUESTS STATUS UPDATE RE: WELL ABANDONMENT

- Continued on next page -

**Environmental FirstSearch**  
**Site Detail Report**

**TARGET SITE:** 313 W. WOLF RIVER AVE  
NEW LONDON WI 54961

**JOB:** N1860A04

**OTHER SITE**

**SEARCH ID:** 16

**DIST/DIR:** 0.03 SW

**MAP ID:** 1

**NAME:** J K DRUM\*  
**ADDRESS:** 615 W WOLF RIVER AVE  
NEW LONDON WI 54961

**REV:** 10/25/04  
**ID1:** 0269000278  
**ID2:** 02-69-000278  
**STATUS:**  
**PHONE:**

**CONTACT:**

**NAME:** STATUS REPORT RECEIVED/2  
**DATE OCCURRED:** 12/7/1992

**DESCRIPTION:** Date updates on progress are received. Can be 30, 60, 90 days or other interval.

**COMMENT:** SOIL & GW SAMPLING MONITORING RESULTS

**NAME:** NOTIFICATION  
**DATE OCCURRED:** 8/16/1989

**DESCRIPTION:** Date the DNR is notified of the discovery of the contamination.

**COMMENT:**

**NAME:** CONDITIONAL CLOSURE  
**DATE OCCURRED:** 4/5/2001

**DESCRIPTION:** Date the site closure was approved, but the site will not be formally closed until receipt of documentation of abandonment of wells, disposal of soil, recording of deed instruments, etc.

**COMMENT:** NEED MW ABANDONMENT DOCUMENTATION

**NAME:** TRADITIONAL SUPERFUND ASSESSMENT  
**DATE OCCURRED:** 8/16/1990

**DESCRIPTION:** Work conducted under Superfund Site Assessment Program (PA, SSI, EST, etc.).

**COMMENT:**

**NAME:** SUPERFUND: NO FURTHER REMEDIAL ACTION PLANNED (NFRAP)  
**DATE OCCURRED:** 2/2/1995

**DESCRIPTION:** Date NFRAP recommendation approved by EPA. The EPA approved Wisconsin's recommendation that, based on the results of the PA, SI or PA/SI reports, no further work is warranted in the Superfund process at this site.

**COMMENT:** FROM SUPERFUND DATABASE

**NAME:** MISCELLANEOUS/2  
**DATE OCCURRED:** 9/8/2004

**DESCRIPTION:** Miscellaneous action. Please see action comments.

# Environmental FirstSearch Site Detail Report

**TARGET SITE:** 313 W. WOLF RIVER AVE  
NEW LONDON WI 54961

**JOB:** N1860A04

## CERCLIS NFRAP

**SEARCH ID:** 1                      **DIST/DIR:** 0.03 SW                      **MAP ID:** 1

<b>NAME:</b> J.K. DRUM <b>ADDRESS:</b> 615 WEST WOLF RIVER AVENUE NEW LONDON WI 54961  <b>CONTACT:</b>	<b>REV:</b> 9/13/04 <b>ID1:</b> WID988570891 <b>ID2:</b> 0506194 <b>STATUS:</b> NFRAP-N <b>PHONE:</b>
--	---

**DESCRIPTION:**  
FORMER DRUM RECONDITIONING FACILITY LOCATED IN DOWNTOWN NEW LONDON.

ACTION/QUALITY	AGENCY/RPS	START/RAA	END
Lodged By DOJ	Federal Enforcement		08-30-1995
ARCHIVE SITE	EPA In-House		02-08-1996
ADMINISTRATIVE RECORDS Admin Record Compiled for a Removal Event	EPA Fund-Financed	10-25-1990	02-07-1996
CONSENT DECREE	Federal Enforcement		11-30-1995
DISCOVERY	EPA In-House		08-21-1989
NON-NPL PRP SEARCH Search Complete, Viable PRPs	Federal Enforcement Primary	02-23-1990	04-12-1991
PRELIMINARY ASSESSMENT Low	State, Fund Financed		01-02-1991
REMOVAL Stabilized	EPA Fund-Financed Primary	08-16-1989	02-13-1992
REMOVAL Cleaned up	EPA Fund-Financed Primary	07-25-1990	02-12-1992
SECTION 107 LITIGATION	Federal Enforcement	09-22-1994	11-30-1995
SITE INSPECTION NFRAP (No Further Remedial Action Planned)	State, Fund Financed	06-08-1993	02-02-1995

**Environmental FirstSearch  
Site Detail Report**

**TARGET SITE:** 313 W. WOLF RIVER AVE  
NEW LONDON WI 54961

**JOB:** N1860A04

**STATE SPILLS SITE**

**SEARCH ID:** 10

**DIST/DIR:** 0.06 SE

**MAP ID:** 8

**NAME:** 405 W WOLF RIVER RD - AT WOLF RIVER  
**ADDRESS:** 405 W WOLF RIVER RD - AT WOLF  
NEW LONDON WI

**REV:** 10/25/04  
**ID1:** 0469045216  
**ID2:** 04-69-045216  
**STATUS:**  
**PHONE:**

**CONTACT:**

**SITE INFORMATION**

**CONTACT INFORMATION**

GALLOWAY WEST  
RESPONSIBLE PARTY  
405 W WOLF RIVER DR  
NEW LONDON , WI 54961

CHRONERT, ROXANNE  
PROJECT MANAGER  
PO BOX 10448  
GREEN BAY , WI 543070448

**FID NUMBER:**  
**ACTIVITY NAME:** 405 W WOLF RIVER RD - @ WOLF RIVER

**PRIORITY:**

**RISK:**

**INCIDENT TIME:** 11/02/1990 03:50:00 pm

**REPORTED TIME:**

**START DATE:** 11/02/1990

**END DATE:**

**DNR REGION:** NORTHEAST REGION

**FACILITY ACRES:**

**Q Q SECTION:**

**QUARTER SECTION:**

**SURVEY SECTION:**

**SURVEY TOWNSHIP:**

**SURVEY RANGE :**

**ACTIVITY COMMENT:** OLD SPILL ID: 901102-01 HISTORIC SPILL. FURTHER ACTION MAY NOT BE NECESSARY.

PLEASE CONTACT DNR SPILL COORDINATOR IN NE REGION FOR FILE INFORMATION.

**DNR JURISDICTION:** N

**FILE LOCAATION:**

**ELIGIBLE FOR PECFA FUNDS:**

**DRY CLEANER:**

**CO-CONTAMINATION:**

**AST AT SITE:**

**COMMERCE DATABASE TRACKED:**

**NOTIFIED DNR IMMED:** N

**DNR INVESTIGATOR:** M BEILFUSS

**RESOURCE DAMAGE:**

**DAMAGE COMMENT:**

**SPILL CAUSE:** STICKING VALVE IN PLANT

- Continued on next page -

**Environmental FirstSearch  
Site Detail Report**

**TARGET SITE:** 313 W. WOLF RIVER AVE  
NEW LONDON WI 54961

**JOB:** N1860A04

**STATE SPILLS SITE**

**SEARCH ID:** 10

**DIST/DIR:** 0.06 SE

**MAP ID:** 8

**NAME:** 405 W WOLF RIVER RD - AT WOLF RIVER  
**ADDRESS:** 405 W WOLF RIVER RD - AT WOLF  
NEW LONDON WI

**REV:** 10/25/04  
**ID1:** 0469045216  
**ID2:** 04-69-045216  
**STATUS:**  
**PHONE:**

**CONTACT:**

**SPILL COMMENT:**

**SPILL SOURCE DESCRIPTION:** INDUSTRIAL FACILITY

**SPILL SOURCE COMMENT:**

**SUBSTANCE INFORMATION**

<b>NAME:</b>	RAW MILK	<b>DESCRIPTION:</b>	OTHER
<b>AMOUNT RELEASED:</b>		<b>SPILL AMOUNT:</b>	
<b>RECOVERED:</b>		<b>ERP TREATMENT FLAG:</b>	
<b>ERP DISPOSAL FLAG:</b>		<b>ERP DISPOSAL CITY:</b>	
<b>ERP DISPOSAL STATE:</b>		<b>ERP DISPOSAL LANDFILL:</b>	
<b>ERP DISPOSAL AMOUNT:</b>		<b>DESCRIPTION:</b>	
<b>COLOR:</b>		<b>ODOR:</b>	

**IMPACT INFORMATION**

**SPILL ACTION INFORMATION**

**DESCRIPTION:**

**COMMENT:**

**ACTION INFORMATION**

**NAME:** NOTIFICATION      **DATE OCCURRED:** 11/02/1990

**DESCRIPTION:** Date the DNR is notified of the discovery of the contamination.

**COMMENT:** AUTO POPULATED VIA MIGRATION PROCESS

**NAME:** HISTORIC SPILL      **DATE OCCURRED:** 11/02/1990

**DESCRIPTION:** This is a historic Spill Activity. Please contact DNR for file information.

**COMMENT:**

**Environmental FirstSearch**  
**Site Detail Report**

**TARGET SITE:** 313 W. WOLF RIVER AVE  
NEW LONDON WI 54961

**JOB:** N1860A04

**RCRA GENERATOR SITE**

**SEARCH ID:** 6

**DIST/DIR:** 0.06 SE

**MAP ID:** 8

**NAME:** SAPUTO CHEESE  
**ADDRESS:** 405 W WOLF RIVER AVE  
NEW LONDON WI 54961  
WAUPACA

**REV:** 9/13/04  
**ID1:** WID006131015  
**ID2:**  
**STATUS:** VGN  
**PHONE:**

**CONTACT:**

**SITE INFORMATION**

**CONTACT INFORMATION:** HAROLD MLODZIK  
PO BOX 284  
NEW LONDON WI 54961

**PHONE:** 4149823303

**UNIVERSE INFORMATION:**

**SNC:** N - NO  
**BOYSNC:** N - NO  
**GPRA PERMIT:** N - NO  
**GPRA POSTCLOSURE:** N - NO  
**GPRA CA:** N - NO  
**GPRA CME:** N - NO  
**PERM PROG:** N - NO

**PREM W**

**IMPORTER ACTIVITY:** U - UNKNOWN  
**RECYCLER ACT:** N - NO  
**TSD ACT:** N - NO

**MIX WASTE GEN:** U - UNKNOWN  
**TRANS ACT:** N - NO  
**U GRND INJ ACT:** N - NO

**USED OIL INFORMATION**

**BURNER:** N - NO  
**REFINER:** N - NO  
**SPEC MARKETER:** N - NO  
**TRANSPORTER:**

**PROCESSOR:** N - NO  
**MARKET BURNER:** N - NO  
**TRANSFER FAC:** N - NO

**SECOND ID:**  
**ACCESSIBILITY:**  
**FED WSTE GEN OWNER:** HQ  
**STATE WSTE GEN O**

**OFF SITE RECEIPT:** U - UNKNOWN  
**COUNTY OWNER:**  
**FED WASTE GEN:** 2

**SECOND ID:**  
**ACCESSIBILITY:**  
**FED WSTE GEN OWNER:** HQ  
**STATE WSTE GEN O**

**OFF SITE RECEIPT:** U - UNKNOWN  
**COUNTY OWNER:**  
**FED WASTE GEN:** 3

**NAIC INFORMATION**

**ENFORCEMENT INFORMATION:**

**VIOLATION INFORMATION:**

**HAZARDOUS WASTE INFORMATION:**

- Continued on next page -

***Environmental FirstSearch  
Site Detail Report***

**TARGET SITE:** 313 W. WOLF RIVER AVE  
NEW LONDON WI 54961

**JOB:** N1860A04

**RCRA GENERATOR SITE**

**SEARCH ID:** 6

**DIST/DIR:** 0.06 SE

**MAP ID:** 8

**NAME:** SAPUTO CHEESE  
**ADDRESS:** 405 W WOLF RIVER AVE  
NEW LONDON WI 54961  
WAUPACA

**REV:** 9/13/04  
**ID1:** WID006131015  
**ID2:**  
**STATUS:** VGN  
**PHONE:**

**CONTACT:**

Ignitable waste  
Corrosive waste

**Environmental FirstSearch**  
**Site Detail Report**

**TARGET SITE:** 313 W. WOLF RIVER AVE  
NEW LONDON WI 54961

**JOB:** N1860A04

**REGISTERED UNDERGROUND STORAGE TANKS**

**SEARCH ID:** 40

**DIST/DIR:** 0.06 SE

**MAP ID:** 34

**NAME:** SAPUTO CHEESE USA INC  
**ADDRESS:** 405 W WOLF RIVER AVE  
NEW LONDON WI 54961  
WAUPACA  
**CONTACT:**

**REV:** 10/29/04  
**ID1:** 681443  
**ID2:**  
**STATUS:**  
**PHONE:**

**SITE INFORMATION**

**TOTAL NUMBER OF TANKS:** 3

**TANK INFORMATION:**

**REG OBJECT ID:** 663522  
**FIRE ID:** 6812  
**OBJECT TYPE:** AST  
**STATUS DATE:**  
**GALLONS:** 12000  
**MARKETER:** N  
**MUNI NAME:** NEW LONDON  
**OWNER TYPE:** PRIVATE

**WANG OBJECT ID:**  
**CUST ID:** 694323  
**TANK STATUS:** IN USE  
**CONTENT:** FUEL OIL  
**OCCUPANCY:** BACK-UP GENERATOR  
**FED REGULATED:**  
**MUNI TYPE:** CITY

**OWNER:** SAPUTO CHEESE USA INC  
6869 METROPOLITAN BLVD E  
St Leonard Quebec

**REG OBJECT ID:** 777022  
**FIRE ID:** 6812  
**OBJECT TYPE:** AST  
**STATUS DATE:** 11/30/2000  
**GALLONS:** 20000  
**MARKETER:** N  
**MUNI NAME:** NEW LONDON  
**OWNER TYPE:** PRIVATE

**WANG OBJECT ID:**  
**CUST ID:** 694323  
**TANK STATUS:** CLOSED/REMOVED  
**CONTENT:** FUEL OIL  
**OCCUPANCY:** MERCANTILE/COMMERCIAL  
**FED REGULATED:**  
**MUNI TYPE:** CITY

**OWNER:** SAPUTO CHEESE USA INC  
6869 METROPOLITAN BLVD E  
St Leonard Quebec

**REG OBJECT ID:** 777021  
**FIRE ID:** 6812  
**OBJECT TYPE:** AST  
**STATUS DATE:** 11/30/2000  
**GALLONS:** 20000  
**MARKETER:** N  
**MUNI NAME:** NEW LONDON  
**OWNER TYPE:** PRIVATE

**WANG OBJECT ID:**  
**CUST ID:** 694323  
**TANK STATUS:** CLOSED/REMOVED  
**CONTENT:** FUEL OIL  
**OCCUPANCY:** MERCANTILE/COMMERCIAL  
**FED REGULATED:**  
**MUNI TYPE:** CITY

**OWNER:** SAPUTO CHEESE USA INC  
6869 METROPOLITAN BLVD E  
St Leonard Quebec



**Environmental FirstSearch**  
**Site Detail Report**

**TARGET SITE:** 313 W. WOLF RIVER AVE  
NEW LONDON WI 54961

**JOB:** N1860A04

**REGISTERED UNDERGROUND STORAGE TANKS**

**SEARCH ID:** 41                      **DIST/DIR:** 0.06 SE                      **MAP ID:** 8

<b>NAME:</b> SAPUTO CHEESE USA INC	<b>REV:</b> 1/30/04
<b>ADDRESS:</b> 405 W WOLF RIVER AVE	<b>ID1:</b> 528503
NEW LONDON WI 54961	<b>ID2:</b>
<b>CONTACT:</b>	<b>STATUS:</b>
	<b>PHONE:</b>

**SITE INFORMATION**

**TOTAL NUMBER OF TANKS:** 3

**TANK INFORMATION:**

<b>REG OBJECT ID:</b> 777022	<b>WANG OBJECT ID:</b>	
<b>FIRE ID:</b> 6812	<b>CUST ID:</b> 694323	
<b>OBJECT TYPE:</b> AST	<b>TANK STATUS:</b> CLOSED/REMOVED	
<b>STATUS DATE:</b> 11/30/2000	<b>CONTENT:</b> FUEL OIL	
<b>GALLONS:</b> 20000	<b>OCCUPANCY:</b> MERCANTILE/COMMERCIAL	
<b>MARKETER:</b> N	<b>FED REGULATED:</b>	
<b>MUNI NAME:</b> NEW LONDON	<b>MUNI TYPE:</b> CITY	
<b>OWNER TYPE:</b> PRIVATE		

**OWNER:** SAPUTO CHEESE USA INC  
6869 METROPOLITAN BLVD E  
St Leonard Quebec

<b>REG OBJECT ID:</b> 663522	<b>WANG OBJECT ID:</b>	
<b>FIRE ID:</b> 6812	<b>CUST ID:</b> 694323	
<b>OBJECT TYPE:</b> AST	<b>TANK STATUS:</b> IN USE	
<b>STATUS DATE:</b>	<b>CONTENT:</b> FUEL OIL	
<b>GALLONS:</b> 12000	<b>OCCUPANCY:</b> BACK-UP GENERATOR	
<b>MARKETER:</b> N	<b>FED REGULATED:</b>	
<b>MUNI NAME:</b> NEW LONDON	<b>MUNI TYPE:</b> CITY	
<b>OWNER TYPE:</b> PRIVATE		

**OWNER:** SAPUTO CHEESE USA INC  
6869 METROPOLITAN BLVD E  
St Leonard Quebec

<b>REG OBJECT ID:</b> 777021	<b>WANG OBJECT ID:</b>	
<b>FIRE ID:</b> 6812	<b>CUST ID:</b> 694323	
<b>OBJECT TYPE:</b> AST	<b>TANK STATUS:</b> CLOSED/REMOVED	
<b>STATUS DATE:</b> 11/30/2000	<b>CONTENT:</b> FUEL OIL	
<b>GALLONS:</b> 20000	<b>OCCUPANCY:</b> MERCANTILE/COMMERCIAL	
<b>MARKETER:</b> N	<b>FED REGULATED:</b>	
<b>MUNI NAME:</b> NEW LONDON	<b>MUNI TYPE:</b> CITY	
<b>OWNER TYPE:</b> PRIVATE		

**OWNER:** SAPUTO CHEESE USA INC  
6869 METROPOLITAN BLVD E  
St Leonard Quebec

***Environmental FirstSearch  
Site Detail Report***

**TARGET SITE:** 313 W. WOLF RIVER AVE  
NEW LONDON WI 54961

**JOB:** N1860A04

**REGISTERED UNDERGROUND STORAGE TANKS**

**SEARCH ID:** 47

**DIST/DIR:** 0.08 SE

**MAP ID:** 39

**NAME:** WOLF RIVER LUMBER INC  
**ADDRESS:** 500 CO S AVE  
NEW LONDON WI 54961

**REV:** 1/30/04  
**ID1:** 146817  
**ID2:**  
**STATUS:**  
**PHONE:**

**CONTACT:**

**SITE INFORMATION**

**TOTAL NUMBER OF TANKS:** 1

**TANK INFORMATION:**

<b>REG OBJECT ID:</b>	372951	<b>WANG OBJECT ID:</b>	681200097
<b>FIRE ID:</b>		<b>CUST ID:</b>	383334
<b>OBJECT TYPE:</b>	UST	<b>TANK STATUS:</b>	CLOSED/REMOVED
<b>STATUS DATE:</b>	01/01/1987	<b>CONTENT:</b>	DIESEL
<b>GALLONS:</b>	500	<b>OCCUPANCY:</b>	INDUSTRIAL
<b>MARKETER:</b>	N	<b>FED REGULATED:</b>	Y
<b>MUNI NAME:</b>	NEW LONDON	<b>MUNI TYPE:</b>	CITY
<b>OWNER TYPE:</b>	PRIVATE		

**OWNER:** WOLF RIVER LUMBER INC  
313 W WOLF RIVER AVE  
NEW LONDON WI 54961

**Environmental FirstSearch**  
**Site Detail Report**

**TARGET SITE:** 313 W. WOLF RIVER AVE  
NEW LONDON WI 54961

**JOB:** N1860A04

**REGISTERED UNDERGROUND STORAGE TANKS**

**SEARCH ID:** 46

**DIST/DIR:** 0.08 SE

**MAP ID:** 38

**NAME:** WOLF RIVER LUMBER INC  
**ADDRESS:** 500 CO S AVE  
NEW LONDON WI 54961  
WAUPACA  
**CONTACT:**

**REV:** 10/29/04  
**ID1:** 676113  
**ID2:**  
**STATUS:**  
**PHONE:**

**SITE INFORMATION**

**TOTAL NUMBER OF TANKS:** 1

**TANK INFORMATION:**

<b>REG OBJECT ID:</b>	372951	<b>WANG OBJECT ID:</b>	681200097
<b>FIRE ID:</b>		<b>CUST ID:</b>	383334
<b>OBJECT TYPE:</b>	UST	<b>TANK STATUS:</b>	CLOSED/REMOVED
<b>STATUS DATE:</b>	01/01/1987	<b>CONTENT:</b>	DIESEL
<b>GALLONS:</b>	500	<b>OCCUPANCY:</b>	INDUSTRIAL
<b>MARKETER:</b>	N	<b>FED REGULATED:</b>	Y
<b>MUNI NAME:</b>	NEW LONDON	<b>MUNI TYPE:</b>	CITY
<b>OWNER TYPE:</b>	PRIVATE		
<b>OWNER:</b>	WOLF RIVER LUMBER INC 500 CTY HWY S224 NEW LONDON WI 54961		

**Environmental FirstSearch  
Site Detail Report**

**TARGET SITE:** 313 W. WOLF RIVER AVE  
NEW LONDON WI 54961

**JOB:** N1860A04

**STATE SPILLS SITE**

**SEARCH ID:** 68

**DIST/DIR:** 0.10 NE

**MAP ID:** 43

**NAME:** SHORE OF WOLF RVR @ PEARL ST  
**ADDRESS:** SHORE OF WOLF RVR @ PEARL ST  
NEW LONDON WI

**REV:** 10/25/04  
**ID1:** 0469233989  
**ID2:** 04-69-233989  
**STATUS:**  
**PHONE:**

**CONTACT:**

**SITE INFORMATION**

**CONTACT INFORMATION**

CHRONERT, ROXANNE  
PROJECT MANAGER  
PO BOX 10448  
GREEN BAY , WI 543070448

WHITE THERMAL COATING & PAINTING  
RESPONSIBLE PARTY  
2241 18 3/4 AVE  
RICE LAKE , WI 54868

**FID NUMBER:**  
**ACTIVITY NAME:** SHORE OF WOLF RVR @ PEARL ST  
**PRIORITY:**  
**RISK:**  
**INCIDENT TIME:** 07/23/1998 12:00:00 am  
**REPORTED TIME:** 07/23/1998 09:00:00 am  
**START DATE:** 07/23/1998  
**END DATE:** 09/02/1999  
**DNR REGION:** NORTHEAST REGION  
**FACILITY ACRES:**  
**Q Q SECTION:**  
**QUARTER SECTION:**  
**SURVEY SECTION:**  
**SURVEY TOWNSHIP:**  
**SURVEY RANGE :**  
**ACTIVITY COMMENT:**  
**DNR JURISDICTION:** N  
**FILE LOCAATION:**  
**ELIGIBLE FOR PECFA FUNDS:**  
**DRY CLEANER:**  
**CO-CONTAMINATION:**  
**AST AT SITE:**  
**COMMERCE DATABASE TRACKED:**

**NOTIFIED DNR IMMED:**  
**DNR INVESTIGATOR:**  
**RESOURCE DAMAGE:**  
**DAMAGE COMMENT:**

**SPILL CAUSE:** STORM SEWER RUN OFF FROM BUILDING ROOF

**SPILL COMMENT:** PRIVATE PROPERTY (HOME/FARM)

- Continued on next page -

**Environmental FirstSearch  
Site Detail Report**

**TARGET SITE:** 313 W. WOLF RIVER AVE  
NEW LONDON WI 54961

**JOB:** N1860A04

**STATE SPILLS SITE**

**SEARCH ID:** 68

**DIST/DIR:** 0.10 NE

**MAP ID:** 43

**NAME:** SHORE OF WOLF RVR @ PEARL ST  
**ADDRESS:** SHORE OF WOLF RVR @ PEARL ST  
NEW LONDON WI

**REV:** 10/25/04  
**ID1:** 0469233989  
**ID2:** 04-69-233989  
**STATUS:**  
**PHONE:**

**CONTACT:**

**SPILL SOURCE DESCRIPTION:**

**SPILL SOURCE COMMENT:**

**SUBSTANCE INFORMATION**

<b>NAME:</b>		<b>DESCRIPTION:</b>	OTHER
<b>AMOUNT RELEASED:</b>	6500 G	<b>SPILL AMOUNT:</b>	6500 G
<b>RECOVERED:</b>		<b>ERP TREATMENT FLAG:</b>	
<b>ERP DISPOSAL FLAG:</b>		<b>ERP DISPOSAL CITY:</b>	
<b>ERP DISPOSAL STATE:</b>		<b>ERP DISPOSAL LANDFILL:</b>	
<b>ERP DISPOSAL AMOUNT:</b>		<b>DESCRIPTION:</b>	Liquid
<b>COLOR:</b>	white/cloudy	<b>ODOR:</b>	not much

**SPILL ACTION INFORMATION**

**IMPACT INFORMATION**

**DESCRIPTION:** SOIL CONTAMINATION

**COMMENT:**

**DESCRIPTION:** STORM SEWER CONTAMINATION

**COMMENT:**

**DESCRIPTION:** GROUNDWATER CONTAMINATION

**COMMENT:**

**DESCRIPTION:** SURFACE WATER CONTAMINATION

**COMMENT:** WOLF RIVER

**ACTION INFORMATION**

**NAME:** ACTIVITY CLOSED **DATE OCCURRED:** 09/02/1999

**DESCRIPTION:** No further action; RP is not required to conduct NR716 investigation. NOTE: This is the ONLY action code that will close an activity.

**COMMENT:**

- Continued on next page -

**JOB:** N1860A04

Site Details Page - 16

**Environmental FirstSearch**  
**Site Detail Report**

**TARGET SITE:** 313 W. WOLF RIVER AVE  
NEW LONDON WI 54961

**JOB:** N1860A04

**REGISTERED UNDERGROUND STORAGE TANKS**

**SEARCH ID:** 31

**DIST/DIR:** 0.11 NE

**MAP ID:** 25

**NAME:** MANDEEP SINGH SIRA  
**ADDRESS:** 116 N PEARL ST  
NEW LONDON WI 54961

**REV:** 10/29/04  
**ID1:** 127462  
**ID2:**  
**STATUS:**  
**PHONE:**

**CONTACT:**

**SITE INFORMATION**

**TOTAL NUMBER OF TANKS:** 3

**TANK INFORMATION:**

<b>REG OBJECT ID:</b>	373000	<b>WANG OBJECT ID:</b>	681200146
<b>FIRE ID:</b>	6812	<b>CUST ID:</b>	963662
<b>OBJECT TYPE:</b>	UST	<b>TANK STATUS:</b>	IN USE
<b>STATUS DATE:</b>		<b>CONTENT:</b>	UNLEADED GASOLINE
<b>GALLONS:</b>	7500	<b>OCCUPANCY:</b>	GAS/RETAIL SALES
<b>MARKETER:</b>	Y	<b>FED REGULATED:</b>	Y
<b>MUNI NAME:</b>	NEW LONDON	<b>MUNI TYPE:</b>	CITY
<b>OWNER TYPE:</b>	PRIVATE		

**OWNER:** MANDEEP SINGH SIRA  
116 N PEARL ST  
NEW LONDON WI 54961

<b>REG OBJECT ID:</b>	372999	<b>WANG OBJECT ID:</b>	681200145
<b>FIRE ID:</b>	6812	<b>CUST ID:</b>	963662
<b>OBJECT TYPE:</b>	UST	<b>TANK STATUS:</b>	IN USE
<b>STATUS DATE:</b>		<b>CONTENT:</b>	UNLEADED GASOLINE
<b>GALLONS:</b>	7500	<b>OCCUPANCY:</b>	GAS/RETAIL SALES
<b>MARKETER:</b>	Y	<b>FED REGULATED:</b>	Y
<b>MUNI NAME:</b>	NEW LONDON	<b>MUNI TYPE:</b>	CITY
<b>OWNER TYPE:</b>	PRIVATE		

**OWNER:** MANDEEP SINGH SIRA  
116 N PEARL ST  
NEW LONDON WI 54961

<b>REG OBJECT ID:</b>	373001	<b>WANG OBJECT ID:</b>	681200147
<b>FIRE ID:</b>	6812	<b>CUST ID:</b>	963662
<b>OBJECT TYPE:</b>	UST	<b>TANK STATUS:</b>	IN USE
<b>STATUS DATE:</b>		<b>CONTENT:</b>	UNLEADED GASOLINE
<b>GALLONS:</b>	7500	<b>OCCUPANCY:</b>	GAS/RETAIL SALES
<b>MARKETER:</b>	Y	<b>FED REGULATED:</b>	Y
<b>MUNI NAME:</b>	NEW LONDON	<b>MUNI TYPE:</b>	CITY
<b>OWNER TYPE:</b>	PRIVATE		

**OWNER:** MANDEEP SINGH SIRA  
116 N PEARL ST  
NEW LONDON WI 54961

**Environmental FirstSearch**  
**Site Detail Report**

**TARGET SITE:** 313 W. WOLF RIVER AVE  
NEW LONDON WI 54961

**JOB:** N1860A04

**LEAKING UNDERGROUND STORAGE TANKS**

**SEARCH ID:** 63

**DIST/DIR:** 0.11 NE

**MAP ID:** 25

**NAME:** ROLLIES FULL SERVICE STATION  
**ADDRESS:** 116 N PEARL  
NEW LONDON WI

**REV:** 10/25/04  
**ID1:** 0369000603  
**ID2:** 03-69-000603  
**STATUS:** CLOSED  
**PHONE:**

**CONTACT:**

**SITE INFORMATION**

**FID NUMBER:** 469083010  
**ACTIVITY NAME:** ROLLIES FULL SERVICE STATION  
**PRIORITY:** HIGH  
**RISK:** 1  
**START DATE:** 10/17/1990  
**END DATE:** 04/05/2000  
**DNR REGION:** NORTHEAST REGION  
**FACILITY ACRES:**  
**QUARTER QUARTER SECTION:** NE  
**QUARTER SECTION:** SE  
**SURVEY SECTION:** 12  
**SURVEY TOWNSHIP:** 22  
**SURVEY RANGE:** 14E  
**DNR JURISDICTION:** N  
**FILE LOCATION:**  
**ELIGIBLE FOR PECFA FUNDS:** Y  
**DRY CLEANER:**  
**CO-CONTAMINATION:**  
**AST AT SITE:** N  
**COMMERCE DATABASE TRACKED:** Y

**ACTION**

**DATE:** 04/05/2000  
**ACTION:**  
**COMMENTS:**

**ACTION DESC:**

**DATE:** 04/05/2000  
**ACTION:** ACTIVITY CLOSED  
**COMMENTS:**

**ACTION DESC:** Date the Closure Letter or No Further Action letter is sent. NOTE: This is the ONLY action code that will close an activity.

**DATE:** 08/17/1999  
**ACTION:**  
**COMMENTS:** MW ABANDONMENT

**ACTION DESC:**

- Continued on next page -



# **Environmental FirstSearch** **Site Detail Report**

**TARGET SITE:** 313 W. WOLF RIVER AVE  
NEW LONDON WI 54961

**JOB:** N1860A04

## **LEAKING UNDERGROUND STORAGE TANKS**

**SEARCH ID:** 63

**DIST/DIR:** 0.11 NE

**MAP ID:** 25

**NAME:** ROLLIES FULL SERVICE STATION  
**ADDRESS:** 116 N PEARL  
NEW LONDON WI

**REV:** 10/25/04  
**ID1:** 0369000603  
**ID2:** 03-69-000603  
**STATUS:** CLOSED  
**PHONE:**

**CONTACT:**

**DATE:** 08/17/1999  
**ACTION:** CONDITIONAL CLOSURE  
**COMMENTS:**

**ACTION DESC:** Date the site closure was approved, but the site will not be formally closed until receipt of documentation of abandonment of wells, disposal of soil, recording of deed instruments , etc.

**DATE:** 07/30/1999  
**ACTION:**  
**COMMENTS:**

**ACTION DESC:**

**DATE:** 07/30/1999  
**ACTION:** CLOSURE REVIEW REQUEST RECEIVED WITH FEE  
**COMMENTS:**

**ACTION DESC:** Date the closure review request is received and a fee paid for DNR review.

**DATE:** 04/17/1995  
**ACTION:** STATUS REPORT RECEIVED/4  
**COMMENTS:**

**ACTION DESC:** Date updates on progress are received. Can be 30, 60, 90 days or other interval.

**DATE:** 04/17/1995  
**ACTION:**  
**COMMENTS:** INVEST. RESULTS; REPORT TO FOLLOW

**ACTION DESC:**

**DATE:** 03/20/1995  
**ACTION:** STATUS REPORT RECEIVED/3  
**COMMENTS:**

**ACTION DESC:** Date updates on progress are received. Can be 30, 60, 90 days or other interval.

**DATE:** 03/20/1995  
**ACTION:**  
**COMMENTS:** SI REPORT ALMOST COMPLETE

**ACTION DESC:**

- Continued on next page -

***Environmental FirstSearch  
Site Detail Report***

**TARGET SITE:** 313 W. WOLF RIVER AVE  
NEW LONDON WI 54961

**JOB:** N1860A04

**LEAKING UNDERGROUND STORAGE TANKS**

**SEARCH ID:** 63

**DIST/DIR:** 0.11 NE

**MAP ID:** 25

**NAME:** ROLLIES FULL SERVICE STATION  
**ADDRESS:** 116 N PEARL  
NEW LONDON WI

**REV:** 10/25/04  
**ID1:** 0369000603  
**ID2:** 03-69-000603  
**STATUS:** CLOSED  
**PHONE:**

**CONTACT:**

**DATE:** 11/03/1994  
**ACTION:** STATUS REPORT RECEIVED/2  
**COMMENTS:**

**ACTION DESC:** Date updates on progress are received. Can be 30, 60, 90 days or other interval.

**DATE:** 11/03/1994  
**ACTION:**  
**COMMENTS:** REQUEST TO CONDUCT PUMP TEST

**ACTION DESC:**

**DATE:** 08/01/1994  
**ACTION:**  
**COMMENTS:**

**ACTION DESC:**

**DATE:** 08/01/1994  
**ACTION:** STATUS REPORT RECEIVED  
**COMMENTS:**

**ACTION DESC:** Date updates on progress are received. Can be 30, 60, 90 days or other interval.

**DATE:** 10/22/1992  
**ACTION:** FORM 4 APPROVED  
**COMMENTS:**

**ACTION DESC:** Date the DNR signs the Form 4, PECFA request for reimbursement for actions taken in accordance with s101.143.

**DATE:** 10/22/1992  
**ACTION:**  
**COMMENTS:**

**ACTION DESC:**

**DATE:** 09/28/1992  
**ACTION:** SI REPORT RECEIVED (W/OUT FEE)  
**COMMENTS:**

**ACTION DESC:** Date the DNR receives the Site Investigation Report. Provides information regarding activities performed to

*- Continued on next page -*

**Environmental FirstSearch**  
**Site Detail Report**

**TARGET SITE:** 313 W. WOLF RIVER AVE  
NEW LONDON WI 54961

**JOB:** N1860A04

**LEAKING UNDERGROUND STORAGE TANKS**

**SEARCH ID:** 63

**DIST/DIR:** 0.11 NE

**MAP ID:** 25

**NAME:** ROLLIES FULL SERVICE STATION  
**ADDRESS:** 116 N PEARL  
NEW LONDON WI

**REV:** 10/25/04  
**ID1:** 0369000603  
**ID2:** 03-69-000603  
**STATUS:** CLOSED  
**PHONE:**

**CONTACT:**

determine degree & extent of contamination and forming a basis for choosing the appropriate remedial action.

**DATE:** 09/28/1992  
**ACTION:**  
**COMMENTS:**

**ACTION DESC:**

**DATE:** 05/19/1992  
**ACTION:** SITE INVESTIGATION WORKPLAN GO AHEAD (NOTICE TO PROCEED)  
**COMMENTS:**

**ACTION DESC:** Date the DNR allows the RP to proceed without approval of the SIWP. Either written or by phone call.

**DATE:** 05/19/1992  
**ACTION:**  
**COMMENTS:**

**ACTION DESC:**

**DATE:** 03/05/1992  
**ACTION:**  
**COMMENTS:**

**ACTION DESC:**

**DATE:** 03/05/1992  
**ACTION:** SITE INVESTIGATION WORKPLAN RECEIVED (W/OUT FEE)/2  
**COMMENTS:**

**ACTION DESC:** Date the DNR receives the Site Investigation Workplan. States the objectives of the investigation to determine the degree and extent of contamination.

**DATE:** 10/01/1991  
**ACTION:**  
**COMMENTS:**

**ACTION DESC:**

**DATE:** 10/01/1991  
**ACTION:** SITE INVESTIGATION WORKPLAN RECEIVED (W/OUT FEE)  
**COMMENTS:**

*- Continued on next page -*

**Environmental FirstSearch  
Site Detail Report**

**TARGET SITE:** 313 W. WOLF RIVER AVE  
NEW LONDON WI 54961

**JOB:** N1860A04

**LEAKING UNDERGROUND STORAGE TANKS**

**SEARCH ID:** 63                      **DIST/DIR:** 0.11 NE                      **MAP ID:** 25

**NAME:** ROLLIES FULL SERVICE STATION  
**ADDRESS:** 116 N PEARL  
NEW LONDON WI

**REV:** 10/25/04  
**ID1:** 0369000603  
**ID2:** 03-69-000603  
**STATUS:** CLOSED  
**PHONE:**

**CONTACT:**

**ACTION DESC:** Date the DNR receives the Site Investigation Workplan. States the objectives of the investigation to determine the degree and extent of contamination.

**DATE:** 10/22/1990  
**ACTION:** RP LETTER SENT  
**COMMENTS:**

**ACTION DESC:** Date of letter to RP notifying of legal responsibilities associated with the discovery of contamination.

**DATE:** 10/22/1990  
**ACTION:**  
**COMMENTS:** SI WORKPLAN DUE 11/25/90

**ACTION DESC:**

**DATE:** 10/17/1990  
**ACTION:** NOTIFICATION  
**COMMENTS:**

**ACTION DESC:** Date the DNR is notified of the discovery of the contamination.

**DATE:** 10/17/1990  
**ACTION:**  
**COMMENTS:**

**ACTION DESC:**

**ARCHIVED DATA AS OF 6/7/02**

**PROJ MANAGER:** TOM STURM  
**FACILITY NO:** 469083010  
**RISK:** HIGH  
**COMM JURISDICTION:** N  
**Q SECTION:** SE  
**RANGE:** 14E  
**SURVEY TOWNSHIP:** 22

**ACTIVITY NAME:** ROLLIES FULL SERVICE STATION  
**PRIORITY:** HIGH  
**RISK DATE:** 12/01/1999  
**DRY CLEANER:** N  
**QQ SECTION:** NE  
**SURVEY SECTION:** 12  
**SURVEY RANGE:** 14

**RESPONSIBLE PARTY**

**CONSULTANT INFORMATION**

**ENVIRONMENTAL IMPACT**

- Continued on next page -

***Environmental FirstSearch  
Site Detail Report***

**TARGET SITE:** 313 W. WOLF RIVER AVE  
NEW LONDON WI 54961

**JOB:** N1860A04

**LEAKING UNDERGROUND STORAGE TANKS**

**SEARCH ID:** 63

**DIST/DIR:** 0.11 NE

**MAP ID:** 25

**NAME:** ROLLIES FULL SERVICE STATION  
**ADDRESS:** 116 N PEARL  
NEW LONDON WI

**REV:** 10/25/04  
**ID1:** 0369000603  
**ID2:** 03-69-000603  
**STATUS:** CLOSED  
**PHONE:**

**CONTACT:**

**SUBSTANCE**

**IMPACT DESCRIPTION:** GROUNDWATER CONTAMINATION  
**IMPACT COMMENTS:**

**IMPACT DESCRIPTION:** SOIL CONTAMINATION  
**IMPACT COMMENTS:**

***Environmental FirstSearch  
Site Detail Report***

**TARGET SITE:** 313 W. WOLF RIVER AVE  
NEW LONDON WI 54961

**JOB:** N1860A04

**REGISTERED UNDERGROUND STORAGE TANKS**

**SEARCH ID:** 44

**DIST/DIR:** 0.12 NE

**MAP ID:** 36

**NAME:** WAYNE DOBBERSTEIN  
**ADDRESS:** 209 ST JOHNS ST  
NEW LONDON WI 54961

**REV:** 10/29/04  
**ID1:** 120059  
**ID2:**  
**STATUS:**  
**PHONE:**

**CONTACT:**

**SITE INFORMATION**

**TOTAL NUMBER OF TANKS:** 1

**TANK INFORMATION:**

**REG OBJECT ID:** 372924  
**FIRE ID:** 6812  
**OBJECT TYPE:** UST  
**STATUS DATE:**  
**GALLONS:** 1000  
**MARKETER:** N  
**MUNI NAME:** NEW LONDON  
**OWNER TYPE:** PRIVATE

**WANG OBJECT ID:** 681200070  
**CUST ID:** 379290  
**TANK STATUS:** IN USE  
**CONTENT:** FUEL OIL  
**OCCUPANCY:** OTHER  
**FED REGULATED:** N  
**MUNI TYPE:** CITY

**OWNER:** WAYNE DOBBERSTEIN  
209 ST JOHNS ST  
NEW LONDON WI 54961

**Environmental FirstSearch**  
**Site Detail Report**

**TARGET SITE:** 313 W. WOLF RIVER AVE  
NEW LONDON WI 54961

**JOB:** N1860A04

**REGISTERED UNDERGROUND STORAGE TANKS**

**SEARCH ID:** 24

**DIST/DIR:** 0.13 NW

**MAP ID:** 18

**NAME:** COPPERSMITH LLC  
**ADDRESS:** 215 STATE ST  
NEW LONDON WI 54961

**REV:** 10/29/04  
**ID1:** 173150  
**ID2:**  
**STATUS:**  
**PHONE:**

**CONTACT:**

**SITE INFORMATION**

**TOTAL NUMBER OF TANKS:** 3

**TANK INFORMATION:**

<b>REG OBJECT ID:</b>	470752	<b>WANG OBJECT ID:</b>	
<b>FIRE ID:</b>	6812	<b>CUST ID:</b>	281899
<b>OBJECT TYPE:</b>	UST	<b>TANK STATUS:</b>	CLOSED/REMOVED
<b>STATUS DATE:</b>	10/01/1986	<b>CONTENT:</b>	FUEL OIL
<b>GALLONS:</b>	500	<b>OCCUPANCY:</b>	GAS/RETAIL SALES
<b>MARKETER:</b>	Y	<b>FED REGULATED:</b>	
<b>MUNI NAME:</b>	NEW LONDON	<b>MUNI TYPE:</b>	CITY
<b>OWNER TYPE:</b>	PRIVATE		

**OWNER:** COPPERSMITH LLC  
406 WOLF RIVER PLAZA  
NEW LONDON WI 54961

<b>REG OBJECT ID:</b>	470753	<b>WANG OBJECT ID:</b>	
<b>FIRE ID:</b>	6812	<b>CUST ID:</b>	281899
<b>OBJECT TYPE:</b>	UST	<b>TANK STATUS:</b>	CLOSED/REMOVED
<b>STATUS DATE:</b>	10/01/1986	<b>CONTENT:</b>	LEADED GASOLINE
<b>GALLONS:</b>	500	<b>OCCUPANCY:</b>	GAS/RETAIL SALES
<b>MARKETER:</b>	Y	<b>FED REGULATED:</b>	
<b>MUNI NAME:</b>	NEW LONDON	<b>MUNI TYPE:</b>	CITY
<b>OWNER TYPE:</b>	PRIVATE		

**OWNER:** COPPERSMITH LLC  
406 WOLF RIVER PLAZA  
NEW LONDON WI 54961

<b>REG OBJECT ID:</b>	470745	<b>WANG OBJECT ID:</b>	
<b>FIRE ID:</b>	6812	<b>CUST ID:</b>	281899
<b>OBJECT TYPE:</b>	UST	<b>TANK STATUS:</b>	CLOSED/REMOVED
<b>STATUS DATE:</b>	10/01/1986	<b>CONTENT:</b>	LEADED GASOLINE
<b>GALLONS:</b>	1000	<b>OCCUPANCY:</b>	GAS/RETAIL SALES
<b>MARKETER:</b>	Y	<b>FED REGULATED:</b>	
<b>MUNI NAME:</b>	NEW LONDON	<b>MUNI TYPE:</b>	CITY
<b>OWNER TYPE:</b>	PRIVATE		

**OWNER:** COPPERSMITH LLC  
406 WOLF RIVER PLAZA  
NEW LONDON WI 54961

**Environmental FirstSearch**  
**Site Detail Report**

**TARGET SITE:** 313 W. WOLF RIVER AVE  
NEW LONDON WI 54961

**JOB:** N1860A04

**LEAKING UNDERGROUND STORAGE TANKS**

**SEARCH ID:** 51                      **DIST/DIR:** 0.13 NW                      **MAP ID:** 18

**NAME:** COPPERSMITH PROPERTY  
**ADDRESS:** 215 STATE ST  
NEW LONDON WI

**REV:** 10/25/04  
**ID1:** 0369218247  
**ID2:** 03-69-218247  
**STATUS:** OPEN  
**PHONE:**

**CONTACT:**

**SITE INFORMATION**

**FID NUMBER:**  
**ACTIVITY NAME:** COPPERSMITH PROPERTY  
**PRIORITY:** HIGH  
**RISK:** 1  
**START DATE:** 03/11/1999  
**END DATE:**  
**DNR REGION:** NORTHEAST REGION  
**FACILITY ACRES:**  
**QUARTER QUARTER SECTION:** NW  
**QUARTER SECTION:** SE  
**SURVEY SECTION:** 12  
**SURVEY TOWNSHIP:** 22  
**SURVEY RANGE:** 14E  
**DNR JURISDICTION:** N  
**FILE LOCATION:**  
**ELIGIBLE FOR PECFA FUNDS:** Y  
**DRY CLEANER:**  
**CO-CONTAMINATION:**  
**AST AT SITE:** N  
**COMMERCE DATABASE TRACKED:** Y

**ACTION**

**DATE:** 05/13/2003  
**ACTION:** STATUS REPORT RECEIVED/5  
**COMMENTS:** RP SEEKING LEGAL ASSISTANCE FOR FILING DEED AFFIDAVIT

**ACTION DESC:** Date updates on progress are received. Can be 30, 60, 90 days or other interval.

**DATE:** 05/13/2003  
**ACTION:** STATUS REPORT RECEIVED/5  
**COMMENTS:** RP SEEKING LEGAL ASSISTANCE FOR FILING DEED AFFIDAVIT

**ACTION DESC:** Date updates on progress are received. Can be 30, 60, 90 days or other interval.

**DATE:** 02/18/2003  
**ACTION:** STATUS REPORT RECEIVED/4  
**COMMENTS:** WELL ABANDONMENT FORMS RECEIVED

**ACTION DESC:** Date updates on progress are received. Can be 30, 60, 90 days or other interval.

**DATE:** 02/18/2003

- Continued on next page -



**Environmental FirstSearch  
Site Detail Report**

**TARGET SITE:** 313 W. WOLF RIVER AVE  
NEW LONDON WI 54961

**JOB:** N1860A04

**LEAKING UNDERGROUND STORAGE TANKS**

**SEARCH ID:** 51

**DIST/DIR:** 0.13 NW

**MAP ID:** 18

**NAME:** COPPERSMITH PROPERTY  
**ADDRESS:** 215 STATE ST  
NEW LONDON WI

**REV:** 10/25/04  
**ID1:** 0369218247  
**ID2:** 03-69-218247  
**STATUS:** OPEN  
**PHONE:**

**CONTACT:**

**ACTION:** STATUS REPORT RECEIVED/4  
**COMMENTS:** WELL ABANDONMENT FORMS RECEIVED

**ACTION DESC:** Date updates on progress are received. Can be 30, 60, 90 days or other interval.

**DATE:** 12/13/2002  
**ACTION:** MISCELLANEOUS  
**COMMENTS:** RESTRICTION SENT TO RP FOR SIGNING

**ACTION DESC:** Miscellaneous action. Please see action comments.

**DATE:** 12/13/2002  
**ACTION:** MISCELLANEOUS  
**COMMENTS:** RESTRICTION SENT TO RP FOR SIGNING

**ACTION DESC:** Miscellaneous action. Please see action comments.

**DATE:** 10/23/2002  
**ACTION:** CONDITIONAL CLOSURE  
**COMMENTS:**

**ACTION DESC:** Date the site closure was approved, but the site will not be formally closed until receipt of documentation of abandonment of wells, disposal of soil, recording of deed instruments , etc.

**DATE:** 10/23/2002  
**ACTION:** CONDITIONAL CLOSURE  
**COMMENTS:**

**ACTION DESC:** Date the site closure was approved, but the site will not be formally closed until receipt of documentation of abandonment of wells, disposal of soil, recording of deed instruments , etc.

**DATE:** 10/23/2002  
**ACTION:** DEED RESTRICTION AT CLOSEOUT  
**COMMENTS:**

**ACTION DESC:** Date a deed restriction is recorded at the Register of Deeds office for a property. Extent of soil contamination is known but impracticable to remove now or an engineering control is required to be maintained or NR720 industrial stds are applied. Restricts property use or requires future actions.

**DATE:** 10/23/2002  
**ACTION:** DEED RESTRICTION AT CLOSEOUT  
**COMMENTS:**

- Continued on next page -

**Environmental FirstSearch  
Site Detail Report**

**TARGET SITE:** 313 W. WOLF RIVER AVE  
NEW LONDON WI 54961

**JOB:** N1860A04

**LEAKING UNDERGROUND STORAGE TANKS**

**SEARCH ID:** 51

**DIST/DIR:** 0.13 NW

**MAP ID:** 18

**NAME:** COPPERSMITH PROPERTY  
**ADDRESS:** 215 STATE ST  
NEW LONDON WI

**REV:** 10/25/04  
**ID1:** 0369218247  
**ID2:** 03-69-218247  
**STATUS:** OPEN  
**PHONE:**

**CONTACT:**

**ACTION DESC:** Date a deed restriction is recorded at the Register of Deeds office for a property. Extent of soil contamination is known but impracticable to remove now or an engineering control is required to be maintained or NR720 industrial stds are applied. Restricts property use or requires future actions.

**DATE:** 10/23/2002  
**ACTION:** GIS REGISTRY REQUIRED  
**COMMENTS:**

**ACTION DESC:** Upon completing final closure conditions, this case will be placed on the GIS Registry with groundwater contamination exceeding the NR140 Enforcement Standard and/or soil contamination above the NR720 RCL.

**DATE:** 10/23/2002  
**ACTION:** GIS REGISTRY REQUIRED  
**COMMENTS:**

**ACTION DESC:** Upon completing final closure conditions, this case will be placed on the GIS Registry with groundwater contamination exceeding the NR140 Enforcement Standard and/or soil contamination above the NR720 RCL.

**DATE:** 10/07/2002  
**ACTION:** DATE GROUNDWATER REGISTRY FEE RECEIVED  
**COMMENTS:**

**ACTION DESC:** Date Fee received for Closed Remediation Groundwater Site Registry

**DATE:** 10/07/2002  
**ACTION:** CLOSURE REVIEW REQUEST RECEIVED WITH FEE  
**COMMENTS:**

**ACTION DESC:** Date the closure review request is received and a fee paid for DNR review.

**DATE:** 10/07/2002  
**ACTION:** DATE GROUNDWATER REGISTRY FEE RECEIVED  
**COMMENTS:**

**ACTION DESC:** Date Fee received for Closed Remediation Groundwater Site Registry

**DATE:** 10/07/2002  
**ACTION:** DATE SOIL REGISTRY FEE PAID  
**COMMENTS:**

**ACTION DESC:** Date Fee received for Closed Remediation Soil Site Registry

- Continued on next page -

**Environmental FirstSearch  
Site Detail Report**

**TARGET SITE:** 313 W. WOLF RIVER AVE  
NEW LONDON WI 54961

**JOB:** N1860A04

**LEAKING UNDERGROUND STORAGE TANKS**

**SEARCH ID:** 51

**DIST/DIR:** 0.13 NW

**MAP ID:** 18

**NAME:** COPPERSMITH PROPERTY  
**ADDRESS:** 215 STATE ST  
NEW LONDON WI

**REV:** 10/25/04  
**ID1:** 0369218247  
**ID2:** 03-69-218247  
**STATUS:** OPEN  
**PHONE:**

**CONTACT:**

**DATE:** 10/07/2002  
**ACTION:** CLOSURE REVIEW REQUEST RECEIVED WITH FEE  
**COMMENTS:**

**ACTION DESC:** Date the closure review request is received and a fee paid for DNR review.

**DATE:** 10/07/2002  
**ACTION:** DATE SOIL REGISTRY FEE PAID  
**COMMENTS:**

**ACTION DESC:** Date Fee received for Closed Remediation Soil Site Registry

**DATE:** 08/06/2002  
**ACTION:** STATUS REPORT RECEIVED/3  
**COMMENTS:** UPDATE RECEIVED

**ACTION DESC:** Date updates on progress are received. Can be 30, 60, 90 days or other interval.

**DATE:** 08/06/2002  
**ACTION:** STATUS REPORT RECEIVED/3  
**COMMENTS:** UPDATE RECEIVED

**ACTION DESC:** Date updates on progress are received. Can be 30, 60, 90 days or other interval.

**DATE:** 03/19/2002  
**ACTION:** STATUS REPORT RECEIVED/2  
**COMMENTS:** GW MONITORING STATUS UPDATE

**ACTION DESC:** Date updates on progress are received. Can be 30, 60, 90 days or other interval.

**DATE:** 03/19/2002  
**ACTION:** STATUS REPORT RECEIVED/2  
**COMMENTS:** GW MONITORING STATUS UPDATE

**ACTION DESC:** Date updates on progress are received. Can be 30, 60, 90 days or other interval.

**DATE:** 11/13/2001  
**ACTION:** DCOM TRANSFERRED BACK TO DNR  
**COMMENTS:** FREE PHASE PETROLEUM - MW-1

**ACTION DESC:** Date the Department of Commerce transfers project management of the activity back to the DNR.

- Continued on next page -

# Environmental FirstSearch Site Detail Report

**TARGET SITE:** 313 W. WOLF RIVER AVE  
NEW LONDON WI 54961

**JOB:** N1860A04

## LEAKING UNDERGROUND STORAGE TANKS

**SEARCH ID:** 51

**DIST/DIR:** 0.13 NW

**MAP ID:** 18

**NAME:** COPPERSMITH PROPERTY  
**ADDRESS:** 215 STATE ST  
NEW LONDON WI

**REV:** 10/25/04  
**ID1:** 0369218247  
**ID2:** 03-69-218247  
**STATUS:** OPEN  
**PHONE:**

**CONTACT:**

**DATE:** 11/13/2001

**ACTION:** DCOM TRANSFERRED BACK TO DNR

**COMMENTS:** FREE PHASE PETROLEUM - MW-1

**ACTION DESC:** Date the Department of Commerce transfers project management of the activity back to the DNR.

**DATE:** 10/04/2001

**ACTION:** STATUS REPORT RECEIVED

**COMMENTS:**

**ACTION DESC:** Date updates on progress are received. Can be 30, 60, 90 days or other interval.

**DATE:** 10/04/2001

**ACTION:** STATUS REPORT RECEIVED

**COMMENTS:**

**ACTION DESC:** Date updates on progress are received. Can be 30, 60, 90 days or other interval.

**DATE:** 06/01/2000

**ACTION:** ACTIVITY TRANSFERRED TO DCOM

**COMMENTS:** Mass Transfer

**ACTION DESC:** Date that project management for the activity is transferred to Department of Commerce. Includes transfer of site files.

**DATE:** 06/01/2000

**ACTION:** ACTIVITY TRANSFERRED TO DCOM

**COMMENTS:** Mass Transfer

**ACTION DESC:** Date that project management for the activity is transferred to Department of Commerce. Includes transfer of site files.

**DATE:** 06/15/1999

**ACTION:** SI REPORT RECEIVED (W/OUT FEE)

**COMMENTS:** \*\*\* SIR Received by Commerce - Updated from Commerce Data Interchange \*\*\*

**ACTION DESC:** Date the DNR receives the Site Investigation Report. Provides information regarding activities performed to determine degree & extent of contamination and forming a basis for choosing the appropriate remedial action.

**DATE:** 06/15/1999

**ACTION:** SI REPORT RECEIVED (W/OUT FEE)

**COMMENTS:** \*\*\* SIR Received by Commerce - Updated from Commerce Data Interchange \*\*\*

- Continued on next page -

**Environmental FirstSearch**  
**Site Detail Report**

**TARGET SITE:** 313 W. WOLF RIVER AVE  
NEW LONDON WI 54961

**JOB:** N1860A04

**LEAKING UNDERGROUND STORAGE TANKS**

**SEARCH ID:** 51

**DIST/DIR:** 0.13 NW

**MAP ID:** 18

**NAME:** COPPERSMITH PROPERTY  
**ADDRESS:** 215 STATE ST  
NEW LONDON WI

**REV:** 10/25/04  
**ID1:** 0369218247  
**ID2:** 03-69-218247  
**STATUS:** OPEN  
**PHONE:**

**CONTACT:**

**ACTION DESC:** Date the DNR receives the Site Investigation Report. Provides information regarding activities performed to determine degree & extent of contamination and forming a basis for choosing the appropriate remedial action.

**DATE:** 04/22/1999  
**ACTION:** SITE INVESTIGATION WORKPLAN RECEIVED (W/OUT FEE)  
**COMMENTS:**

**ACTION DESC:** Date the DNR receives the Site Investigation Workplan. States the objectives of the investigation to determine the degree and extent of contamination.

**DATE:** 04/22/1999  
**ACTION:** SITE INVESTIGATION WORKPLAN RECEIVED (W/OUT FEE)  
**COMMENTS:**

**ACTION DESC:** Date the DNR receives the Site Investigation Workplan. States the objectives of the investigation to determine the degree and extent of contamination.

**DATE:** 04/14/1999  
**ACTION:** RP LETTER SENT  
**COMMENTS:**

**ACTION DESC:** Date of letter to RP notifying of legal responsibilities associated with the discovery of contamination.

**DATE:** 04/14/1999  
**ACTION:** RP LETTER SENT  
**COMMENTS:**

**ACTION DESC:** Date of letter to RP notifying of legal responsibilities associated with the discovery of contamination.

**DATE:** 03/11/1999  
**ACTION:** NOTIFICATION  
**COMMENTS:**

**ACTION DESC:** Date the DNR is notified of the discovery of the contamination.

**DATE:** 03/11/1999  
**ACTION:** NOTIFICATION  
**COMMENTS:**

**ACTION DESC:** Date the DNR is notified of the discovery of the contamination.

**DATE:**

- Continued on next page -

**Environmental FirstSearch**  
**Site Detail Report**

**TARGET SITE:** 313 W. WOLF RIVER AVE  
NEW LONDON WI 54961

**JOB:** N1860A04

**LEAKING UNDERGROUND STORAGE TANKS**

**SEARCH ID:** 51                      **DIST/DIR:** 0.13 NW                      **MAP ID:** 18

**NAME:** COPPERSMITH PROPERTY  
**ADDRESS:** 215 STATE ST  
NEW LONDON WI

**REV:** 10/25/04  
**ID1:** 0369218247  
**ID2:** 03-69-218247  
**STATUS:** OPEN  
**PHONE:**

**CONTACT:**

**ACTION:** SITE INVESTIGATION WORKPLAN APPROVED  
**COMMENTS:**

**ACTION DESC:** Date the Site Investigation Workplan is approved verbally or in writing by DNR staff. For state-lead sites and sites the RR Supervisor has designated to be

**DATE:**  
**ACTION:** SITE INVESTIGATION WORKPLAN APPROVED  
**COMMENTS:**

**ACTION DESC:** Date the Site Investigation Workplan is approved verbally or in writing by DNR staff. For state-lead sites and sites the RR Supervisor has designated to be

**ARCHIVED DATA AS OF 6/7/02**

<b>PROJ MANAGER:</b>	CHERYL LAATSCH	<b>ACTIVITY NAME:</b>	COPPERSMITH PROPERTY
<b>FACILITY NO:</b>		<b>PRIORITY:</b>	HIGH
<b>RISK:</b>	HIGH	<b>RISK DATE:</b>	11/13/2001
<b>COMM JURISDICTION:</b>	N	<b>DRY CLEANER:</b>	N
<b>Q SECTION:</b>	SE	<b>QQ SECTION:</b>	NW
<b>RANGE:</b>	14E	<b>SURVEY SECTION:</b>	12
<b>SURVEY TOWNSHIP:</b>	22	<b>SURVEY RANGE:</b>	

**RESPONSIBLE PARTY**

**COMPANY:** COPPERSMITH LLC  
**ADDRESS:** ATTN MIKE COPPERSMITH  
NEW LONDON WI 54961

**MAIL ADDRESS:**

**CONSULTANT INFORMATION**

**ENVIRONMENTAL IMPACT**

**SUBSTANCE**

**IMPACT DESCRIPTION:** GROUNDWATER CONTAMINATION  
**IMPACT COMMENTS:**

**IMPACT DESCRIPTION:** FREE PRODUCT  
**IMPACT COMMENTS:**

**Environmental FirstSearch**  
**Site Detail Report**

**TARGET SITE:** 313 W. WOLF RIVER AVE  
NEW LONDON WI 54961

**JOB:** N1860A04

**REGISTERED UNDERGROUND STORAGE TANKS**

**SEARCH ID:** 39

**DIST/DIR:** 0.13 SE

**MAP ID:** 33

**NAME:** SAMS AUTO BODY  
**ADDRESS:** 320 S PEARL ST  
NEW LONDON WI 54961

**REV:** 10/29/04  
**ID1:** 129816  
**ID2:**  
**STATUS:**  
**PHONE:**

**CONTACT:**

**SITE INFORMATION**

**TOTAL NUMBER OF TANKS:** 8

**TANK INFORMATION:**

<b>REG OBJECT ID:</b>	372877	<b>WANG OBJECT ID:</b>	681200021
<b>FIRE ID:</b>	6812	<b>CUST ID:</b>	366512
<b>OBJECT TYPE:</b>	UST	<b>TANK STATUS:</b>	CLOSED/REMOVED
<b>STATUS DATE:</b>	01/01/1979	<b>CONTENT:</b>	LEADED GASOLINE
<b>GALLONS:</b>	7000	<b>OCCUPANCY:</b>	GAS/RETAIL SALES
<b>MARKETER:</b>	Y	<b>FED REGULATED:</b>	Y
<b>MUNI NAME:</b>	NEW LONDON	<b>MUNI TYPE:</b>	CITY
<b>OWNER TYPE:</b>	PRIVATE		

**OWNER:** SAMS AUTO BODY  
320 S PEARL ST  
NEW LONDON WI 54961

<b>REG OBJECT ID:</b>	373076	<b>WANG OBJECT ID:</b>	681200229
<b>FIRE ID:</b>	6812	<b>CUST ID:</b>	366474
<b>OBJECT TYPE:</b>	UST	<b>TANK STATUS:</b>	CLOSED/REMOVED
<b>STATUS DATE:</b>		<b>CONTENT:</b>	LEADED GASOLINE
<b>GALLONS:</b>	7000	<b>OCCUPANCY:</b>	GAS/RETAIL SALES
<b>MARKETER:</b>	Y	<b>FED REGULATED:</b>	Y
<b>MUNI NAME:</b>	NEW LONDON	<b>MUNI TYPE:</b>	CITY
<b>OWNER TYPE:</b>	PRIVATE		

**OWNER:** SAM THOMPSON  
613 OSHKOSH ST  
NEW LONDON WI 54961

<b>REG OBJECT ID:</b>	373075	<b>WANG OBJECT ID:</b>	681200228
<b>FIRE ID:</b>	6812	<b>CUST ID:</b>	366474
<b>OBJECT TYPE:</b>	UST	<b>TANK STATUS:</b>	CLOSED/REMOVED
<b>STATUS DATE:</b>		<b>CONTENT:</b>	LEADED GASOLINE
<b>GALLONS:</b>	7000	<b>OCCUPANCY:</b>	GAS/RETAIL SALES
<b>MARKETER:</b>	Y	<b>FED REGULATED:</b>	Y
<b>MUNI NAME:</b>	NEW LONDON	<b>MUNI TYPE:</b>	CITY
<b>OWNER TYPE:</b>	PRIVATE		

**OWNER:** SAM THOMPSON  
613 OSHKOSH ST  
NEW LONDON WI 54961

- Continued on next page -

**Environmental FirstSearch**  
**Site Detail Report**

**TARGET SITE:** 313 W. WOLF RIVER AVE  
NEW LONDON WI 54961

**JOB:** N1860A04

**REGISTERED UNDERGROUND STORAGE TANKS**

**SEARCH ID:** 39

**DIST/DIR:** 0.13 SE

**MAP ID:** 33

**NAME:** SAMS AUTO BODY  
**ADDRESS:** 320 S PEARL ST  
NEW LONDON WI 54961

**REV:** 10/29/04  
**ID1:** 129816  
**ID2:**  
**STATUS:**  
**PHONE:**

**CONTACT:**

<b>REG OBJECT ID:</b>	373077	<b>WANG OBJECT ID:</b>	681200230
<b>FIRE ID:</b>	6812	<b>CUST ID:</b>	366474
<b>OBJECT TYPE:</b>	UST	<b>TANK STATUS:</b>	ABANDONED WITHOUT PRODUCT
<b>STATUS DATE:</b>		<b>CONTENT:</b>	FUEL OIL
<b>GALLONS:</b>	1000	<b>OCCUPANCY:</b>	GAS/RETAIL SALES
<b>MARKETER:</b>	Y	<b>FED REGULATED:</b>	N
<b>MUNI NAME:</b>	NEW LONDON	<b>MUNI TYPE:</b>	CITY
<b>OWNER TYPE:</b>	PRIVATE		

**OWNER:** SAM THOMPSON  
613 OSHKOSH ST  
NEW LONDON WI 54961

<b>REG OBJECT ID:</b>	373078	<b>WANG OBJECT ID:</b>	681200231
<b>FIRE ID:</b>	6812	<b>CUST ID:</b>	366474
<b>OBJECT TYPE:</b>	UST	<b>TANK STATUS:</b>	ABANDONED WITHOUT PRODUCT
<b>STATUS DATE:</b>		<b>CONTENT:</b>	FUEL OIL
<b>GALLONS:</b>	2000	<b>OCCUPANCY:</b>	GAS/RETAIL SALES
<b>MARKETER:</b>	Y	<b>FED REGULATED:</b>	N
<b>MUNI NAME:</b>	NEW LONDON	<b>MUNI TYPE:</b>	CITY
<b>OWNER TYPE:</b>	PRIVATE		

**OWNER:** SAM THOMPSON  
613 OSHKOSH ST  
NEW LONDON WI 54961

<b>REG OBJECT ID:</b>	372874	<b>WANG OBJECT ID:</b>	681200018
<b>FIRE ID:</b>	6812	<b>CUST ID:</b>	366512
<b>OBJECT TYPE:</b>	UST	<b>TANK STATUS:</b>	CLOSED/REMOVED
<b>STATUS DATE:</b>	01/01/1979	<b>CONTENT:</b>	KEROSENE
<b>GALLONS:</b>	1000	<b>OCCUPANCY:</b>	GAS/RETAIL SALES
<b>MARKETER:</b>	Y	<b>FED REGULATED:</b>	Y
<b>MUNI NAME:</b>	NEW LONDON	<b>MUNI TYPE:</b>	CITY
<b>OWNER TYPE:</b>	PRIVATE		

**OWNER:** SAMS AUTO BODY  
320 S PEARL ST  
NEW LONDON WI 54961

<b>REG OBJECT ID:</b>	372875	<b>WANG OBJECT ID:</b>	681200019
<b>FIRE ID:</b>	6812	<b>CUST ID:</b>	366512
<b>OBJECT TYPE:</b>	UST	<b>TANK STATUS:</b>	ABANDONED WITHOUT PRODUCT
<b>STATUS DATE:</b>	01/01/1979	<b>CONTENT:</b>	FUEL OIL
<b>GALLONS:</b>	2000	<b>OCCUPANCY:</b>	GAS/RETAIL SALES
<b>MARKETER:</b>	Y	<b>FED REGULATED:</b>	N

- Continued on next page -



**Environmental FirstSearch**  
**Site Detail Report**

**TARGET SITE:** 313 W. WOLF RIVER AVE  
NEW LONDON WI 54961

**JOB:** N1860A04

**REGISTERED UNDERGROUND STORAGE TANKS**

**SEARCH ID:** 39

**DIST/DIR:** 0.13 SE

**MAP ID:** 33

**NAME:** SAMS AUTO BODY  
**ADDRESS:** 320 S PEARL ST  
NEW LONDON WI 54961

**REV:** 10/29/04  
**ID1:** 129816  
**ID2:**  
**STATUS:**  
**PHONE:**

**CONTACT:**

**MUNI NAME:** NEW LONDON      **MUNI TYPE:** CITY  
**OWNER TYPE:** PRIVATE

**OWNER:** SAMS AUTO BODY  
320 S PEARL ST  
NEW LONDON WI 54961

<b>REG OBJECT ID:</b>	372876	<b>WANG OBJECT ID:</b>	681200020
<b>FIRE ID:</b>	6812	<b>CUST ID:</b>	366512
<b>OBJECT TYPE:</b>	UST	<b>TANK STATUS:</b>	CLOSED/REMOVED
<b>STATUS DATE:</b>	01/01/1979	<b>CONTENT:</b>	LEADED GASOLINE
<b>GALLONS:</b>	7000	<b>OCCUPANCY:</b>	GAS/RETAIL SALES
<b>MARKETER:</b>	Y	<b>FED REGULATED:</b>	Y
<b>MUNI NAME:</b>	NEW LONDON	<b>MUNI TYPE:</b>	CITY
<b>OWNER TYPE:</b>	PRIVATE		

**OWNER:** SAMS AUTO BODY  
320 S PEARL ST  
NEW LONDON WI 54961

**Environmental FirstSearch**  
**Site Detail Report**

**TARGET SITE:** 313 W. WOLF RIVER AVE  
NEW LONDON WI 54961

**JOB:** N1860A04

**REGISTERED UNDERGROUND STORAGE TANKS**

**SEARCH ID:** 42

**DIST/DIR:** 0.13 SE

**MAP ID:** 10

**NAME:** SBC SERVICES INC (PDO164) - ENVIRONMENTAL MANAGEME  
**ADDRESS:** 106 E SPRING ST  
NEW LONDON WI 54961

**REV:** 10/29/04  
**ID1:** 154298  
**ID2:**  
**STATUS:**  
**PHONE:**

**CONTACT:**

**SITE INFORMATION**

**TOTAL NUMBER OF TANKS:** 2

**TANK INFORMATION:**

**REG OBJECT ID:** 214355  
**FIRE ID:** 6812  
**OBJECT TYPE:** AST  
**STATUS DATE:** 11/01/2000  
**GALLONS:** 300  
**MARKETER:** N  
**MUNI NAME:** NEW LONDON  
**OWNER TYPE:** PRIVATE

**WANG OBJECT ID:** 681200019  
**CUST ID:** 865403  
**TANK STATUS:** CLOSED/REMOVED  
**CONTENT:** DIESEL  
**OCCUPANCY:** UTILITY  
**FED REGULATED:**  
**MUNI TYPE:** CITY

**OWNER:** SBC SERVICES INC (PDO164) - ENVIRONMENTAL MANAGEMENT  
36 S FAIRVIEW  
PARK RIDGE IL 60068

**REG OBJECT ID:** 214354  
**FIRE ID:** 6812  
**OBJECT TYPE:** AST  
**STATUS DATE:**  
**GALLONS:** 300  
**MARKETER:** N  
**MUNI NAME:** NEW LONDON  
**OWNER TYPE:** PRIVATE

**WANG OBJECT ID:** 681200018  
**CUST ID:** 865403  
**TANK STATUS:** IN USE  
**CONTENT:** DIESEL  
**OCCUPANCY:** BACK-UP GENERATOR  
**FED REGULATED:**  
**MUNI TYPE:** CITY

**OWNER:** SBC SERVICES INC (PDO164) - ENVIRONMENTAL MANAGEMENT  
36 S FAIRVIEW  
PARK RIDGE IL 60068

**Environmental FirstSearch**  
**Site Detail Report**

**TARGET SITE:** 313 W. WOLF RIVER AVE  
NEW LONDON WI 54961

**JOB:** N1860A04

**RCRA GENERATOR SITE**

**SEARCH ID:** 7                      **DIST/DIR:** 0.13 SE                      **MAP ID:** 10

**NAME:** WISCONSIN BELL INC PP1407  
**ADDRESS:** 106 E SPRING ST  
NEW LONDON WI 54961  
WAUPACA  
**CONTACT:** MANDY BOHLMANN

**REV:** 9/13/04  
**ID1:** WID981000672  
**ID2:**  
**STATUS:** VGN  
**PHONE:** 8776482073

**SITE INFORMATION**

**CONTACT INFORMATION:** MANDY BOHLMANN  
36 S FAIRVIEW AVE  
PARK RIDGE IL 60068

**PHONE:** 8776482073

**UNIVERSE INFORMATION:**

**SNC:** N - NO  
**BOYSNC:** N - NO  
**GPRA PERMIT:** N - NO  
**GPRA POSTCLOSURE:** N - NO  
**GPRA CA:** N - NO  
**GPRA CME:** N - NO  
**PERM PROG:** N - NO

**PREM W**  
**IMPORTER ACTIVITY:** U - UNKNOWN  
**RECYCLER ACT:** N - NO  
**TSD ACT:** N - NO

**MIX WASTE GEN:** U - UNKNOWN  
**TRANS ACT:** N - NO  
**U GRND INJ ACT:** N - NO

**USED OIL INFORMATION**

**BURNER:** N - NO  
**REFINER:** N - NO  
**SPEC MARKETER:** N - NO

**PROCESSOR:** N - NO  
**MARKET BURNER:** N - NO  
**TRANSFER FAC:** N - NO

**TRANSPORTER:**  
**SECOND ID:**  
**ACCESSIBILITY:**  
**FED WSTE GEN OWNER:** HQ  
**STATE WSTE GEN O**

**OFF SITE RECEIPT:** U - UNKNOWN  
**COUNTY OWNER:**  
**FED WASTE GEN:** N

**SECOND ID:**  
**ACCESSIBILITY:**  
**FED WSTE GEN OWNER:** HQ  
**STATE WSTE GEN O**

**OFF SITE RECEIPT:** U - UNKNOWN  
**COUNTY OWNER:**  
**FED WASTE GEN:** 3

**SECOND ID:**  
**ACCESSIBILITY:**  
**FED WSTE GEN OWNER:** HQ  
**STATE WSTE GEN O**  
**NAIC INFORMATION**

**OFF SITE RECEIPT:** U - UNKNOWN  
**COUNTY OWNER:**  
**FED WASTE GEN:** 1

**ENFORCEMENT INFORMATION:**

- Continued on next page -

***Environmental FirstSearch  
Site Detail Report***

**TARGET SITE:** 313 W. WOLF RIVER AVE  
NEW LONDON WI 54961

**JOB:** N1860A04

**RCRA GENERATOR SITE**

**SEARCH ID:** 7

**DIST/DIR:** 0.13 SE

**MAP ID:** 10

**NAME:** WISCONSIN BELL INC PP1407  
**ADDRESS:** 106 E SPRING ST  
NEW LONDON WI 54961  
WAUPACA  
**CONTACT:** MANDY BOHLMANN

**REV:** 9/13/04  
**ID1:** WID981000672  
**ID2:**  
**STATUS:** VGN  
**PHONE:** 8776482073

**VIOLATION INFORMATION:**

**HAZARDOUS WASTE INFORMATION:**

Corrosive waste  
Lead  
Ignitable waste

**Environmental FirstSearch**  
**Site Detail Report**

**TARGET SITE:** 313 W. WOLF RIVER AVE  
NEW LONDON WI 54961

**JOB:** N1860A04

**REGISTERED UNDERGROUND STORAGE TANKS**

**SEARCH ID:** 25

**DIST/DIR:** 0.14 SE

**MAP ID:** 19

**NAME:** DAVID VAN ALSTINE  
**ADDRESS:** 120 E SPRING ST  
NEW LONDON WI 54961

**REV:** 10/29/04  
**ID1:** 68154  
**ID2:**  
**STATUS:**  
**PHONE:**

**CONTACT:**

**SITE INFORMATION**

**TOTAL NUMBER OF TANKS:** 2

**TANK INFORMATION:**

<b>REG OBJECT ID:</b>	372948	<b>WANG OBJECT ID:</b>	681200094
<b>FIRE ID:</b>	6812	<b>CUST ID:</b>	285133
<b>OBJECT TYPE:</b>	UST	<b>TANK STATUS:</b>	CLOSED/REMOVED
<b>STATUS DATE:</b>	01/01/1986	<b>CONTENT:</b>	LEADED GASOLINE
<b>GALLONS:</b>	300	<b>OCCUPANCY:</b>	RESIDENTIAL
<b>MARKETER:</b>	N	<b>FED REGULATED:</b>	Y
<b>MUNI NAME:</b>	NEW LONDON	<b>MUNI TYPE:</b>	CITY
<b>OWNER TYPE:</b>	PRIVATE		

**OWNER:** CAMELLA STERN  
120 E SPRING ST  
NEW LONDON WI 54961

<b>REG OBJECT ID:</b>	372340	<b>WANG OBJECT ID:</b>	680800045
<b>FIRE ID:</b>	6812	<b>CUST ID:</b>	294981
<b>OBJECT TYPE:</b>	UST	<b>TANK STATUS:</b>	IN USE
<b>STATUS DATE:</b>		<b>CONTENT:</b>	FUEL OIL
<b>GALLONS:</b>	500	<b>OCCUPANCY:</b>	RESIDENTIAL
<b>MARKETER:</b>	N	<b>FED REGULATED:</b>	N
<b>MUNI NAME:</b>	NEW LONDON	<b>MUNI TYPE:</b>	CITY
<b>OWNER TYPE:</b>	PRIVATE		

**OWNER:** DAVID VAN ALSTINE  
RT 4 DEY RD  
MUCKWA WI 54961

**Environmental FirstSearch**  
**Site Detail Report**

**TARGET SITE:** 313 W. WOLF RIVER AVE  
NEW LONDON WI 54961

**JOB:** N1860A04

**REGISTERED UNDERGROUND STORAGE TANKS**

**SEARCH ID:** 33

**DIST/DIR:** 0.15 NE

**MAP ID:** 27

**NAME:** MIKE COYLE  
**ADDRESS:** 200 N PEARL  
NEW LONDON WI 54961  
WAUPACA  
**CONTACT:**

**REV:** 10/29/04  
**ID1:** 679141  
**ID2:**  
**STATUS:**  
**PHONE:**

**SITE INFORMATION**

**TOTAL NUMBER OF TANKS:** 5

**TANK INFORMATION:**

<b>REG OBJECT ID:</b>	861693	<b>WANG OBJECT ID:</b>	
<b>FIRE ID:</b>	6812	<b>CUST ID:</b>	344868
<b>OBJECT TYPE:</b>	UST	<b>TANK STATUS:</b>	CLOSED/REMOVED
<b>STATUS DATE:</b>	08/01/1972	<b>CONTENT:</b>	LEADED GASOLINE
<b>GALLONS:</b>	500	<b>OCCUPANCY:</b>	GAS/RETAIL SALES
<b>MARKETER:</b>	Y	<b>FED REGULATED:</b>	Y
<b>MUNI NAME:</b>	NEW LONDON	<b>MUNI TYPE:</b>	CITY
<b>OWNER TYPE:</b>	PRIVATE		
<b>OWNER:</b>	MIKE COYLE 1013 DEXTER ST NEW LONDON WI 54961		

<b>REG OBJECT ID:</b>	373101	<b>WANG OBJECT ID:</b>	681200262
<b>FIRE ID:</b>	6812	<b>CUST ID:</b>	344868
<b>OBJECT TYPE:</b>	UST	<b>TANK STATUS:</b>	CLOSED/REMOVED
<b>STATUS DATE:</b>	08/07/1972	<b>CONTENT:</b>	LEADED GASOLINE
<b>GALLONS:</b>	500	<b>OCCUPANCY:</b>	GAS/RETAIL SALES
<b>MARKETER:</b>	Y	<b>FED REGULATED:</b>	Y
<b>MUNI NAME:</b>	NEW LONDON	<b>MUNI TYPE:</b>	CITY
<b>OWNER TYPE:</b>	PRIVATE		
<b>OWNER:</b>	MIKE COYLE 1013 DEXTER ST NEW LONDON WI 54961		

<b>REG OBJECT ID:</b>	861694	<b>WANG OBJECT ID:</b>	
<b>FIRE ID:</b>	6812	<b>CUST ID:</b>	344868
<b>OBJECT TYPE:</b>	UST	<b>TANK STATUS:</b>	CLOSED/REMOVED
<b>STATUS DATE:</b>	11/01/1998	<b>CONTENT:</b>	WASTE/USED MOTOR OIL
<b>GALLONS:</b>	350	<b>OCCUPANCY:</b>	GAS/RETAIL SALES
<b>MARKETER:</b>	Y	<b>FED REGULATED:</b>	Y
<b>MUNI NAME:</b>	NEW LONDON	<b>MUNI TYPE:</b>	CITY
<b>OWNER TYPE:</b>	PRIVATE		
<b>OWNER:</b>	MIKE COYLE 1013 DEXTER ST NEW LONDON WI 54961		

- Continued on next page -

**Environmental FirstSearch**  
**Site Detail Report**

**TARGET SITE:** 313 W. WOLF RIVER AVE  
NEW LONDON WI 54961

**JOB:** N1860A04

**REGISTERED UNDERGROUND STORAGE TANKS**

**SEARCH ID:** 33

**DIST/DIR:** 0.15 NE

**MAP ID:** 27

**NAME:** MIKE COYLE  
**ADDRESS:** 200 N PEARL  
NEW LONDON WI 54961  
WAUPACA

**REV:** 10/29/04  
**ID1:** 679141  
**ID2:**  
**STATUS:**  
**PHONE:**

**CONTACT:**

**REG OBJECT ID:** 373102  
**FIRE ID:** 6812  
**OBJECT TYPE:** UST  
**STATUS DATE:** 08/07/1972  
**GALLONS:** 500  
**MARKETER:** Y  
**MUNI NAME:** NEW LONDON  
**OWNER TYPE:** PRIVATE

**WANG OBJECT ID:** 681200263  
**CUST ID:** 344868  
**TANK STATUS:** CLOSED/REMOVED  
**CONTENT:** LEADED GASOLINE  
**OCCUPANCY:** GAS/RETAIL SALES  
**FED REGULATED:** Y  
**MUNI TYPE:** CITY

**OWNER:** MIKE COYLE  
1013 DEXTER ST  
NEW LONDON WI 54961

**REG OBJECT ID:** 373100  
**FIRE ID:** 6812  
**OBJECT TYPE:** UST  
**STATUS DATE:** 08/01/1972  
**GALLONS:** 500  
**MARKETER:** Y  
**MUNI NAME:** NEW LONDON  
**OWNER TYPE:** PRIVATE

**WANG OBJECT ID:** 681200261  
**CUST ID:** 344868  
**TANK STATUS:** CLOSED/REMOVED  
**CONTENT:** LEADED GASOLINE  
**OCCUPANCY:** GAS/RETAIL SALES  
**FED REGULATED:** Y  
**MUNI TYPE:** CITY

**OWNER:** MIKE COYLE  
1013 DEXTER ST  
NEW LONDON WI 54961

***Environmental FirstSearch  
Site Detail Report***

**TARGET SITE:** 313 W. WOLF RIVER AVE  
NEW LONDON WI 54961

**JOB:** N1860A04

**REGISTERED UNDERGROUND STORAGE TANKS**

**SEARCH ID:** 70                      **DIST/DIR:** 0.15 SE                      **MAP ID:** 44

**NAME:** MAIMAN CHIROPRACTIC CENTER  
**ADDRESS:** 501 S PEARL ST  
NEW LONDON WI 54961  
WAUPACA  
**CONTACT:**

**REV:** 1/30/04  
**ID1:** 641062  
**ID2:**  
**STATUS:**  
**PHONE:**

**SITE INFORMATION**

**TOTAL NUMBER OF TANKS:** 1

**TANK INFORMATION:**

<b>REG OBJECT ID:</b>	880462	<b>WANG OBJECT ID:</b>	
<b>FIRE ID:</b>	6812	<b>CUST ID:</b>	891056
<b>OBJECT TYPE:</b>	UST	<b>TANK STATUS:</b>	CLOSED/REMOVED
<b>STATUS DATE:</b>	06/07/2002	<b>CONTENT:</b>	FUEL OIL
<b>GALLONS:</b>	500	<b>OCCUPANCY:</b>	RESIDENTIAL
<b>MARKETER:</b>	N	<b>FED REGULATED:</b>	N
<b>MUNI NAME:</b>	NEW LONDON	<b>MUNI TYPE:</b>	CITY
<b>OWNER TYPE:</b>	PRIVATE		
<b>OWNER:</b>	MAIMAN CHIROPRACTIC CENTER 511 S PEARL ST NEW LONDON WI 54961		



**Environmental FirstSearch  
Site Detail Report**

**TARGET SITE:** 313 W. WOLF RIVER AVE  
NEW LONDON WI 54961

**JOB:** N1860A04

**LEAKING UNDERGROUND STORAGE TANKS**

**SEARCH ID:** 52

**DIST/DIR:** 0.16 NE

**MAP ID:** 28

**NAME:** COYLE TIRE & AUTO  
**ADDRESS:** 200 N PEARL ST  
NEW LONDON WI

**REV:** 10/25/04  
**ID1:** 0369001318  
**ID2:** 03-69-001318  
**STATUS:** CLOSED  
**PHONE:**

**CONTACT:**

**SITE INFORMATION**

**FID NUMBER:**  
**ACTIVITY NAME:** COYLE TIRE & AUTO  
**PRIORITY:** MEDIUM  
**RISK:** 2  
**START DATE:** 10/01/1992  
**END DATE:**  
**DNR REGION:** NORTHEAST REGION  
**FACILITY ACRES:**  
**QUARTER QUARTER SECTION:**  
**QUARTER SECTION:**  
**SURVEY SECTION:**  
**SURVEY TOWNSHIP:**  
**SURVEY RANGE:**  
**DNR JURISDICTION:** Y  
**FILE LOCATION:**  
**ELIGIBLE FOR PECFA FUNDS:** Y  
**DRY CLEANER:**  
**CO-CONTAMINATION:**  
**AST AT SITE:** N  
**COMMERCE DATABASE TRACKED:** Y

**ACTION**

**DATE:** 02/18/2004  
**ACTION:** DATE SOIL REGISTRY FEE PAID  
**COMMENTS:**

**ACTION DESC:** Date Fee received for Closed Remediation Soil Site Registry

**DATE:** 02/18/2004  
**ACTION:** DATE SOIL REGISTRY FEE PAID  
**COMMENTS:**

**ACTION DESC:** Date Fee received for Closed Remediation Soil Site Registry

**DATE:** 06/27/2002  
**ACTION:** GIS REGISTRY REQUIRED  
**COMMENTS:** Autopopulated from 700/710 entry

**ACTION DESC:** Upon completing final closure conditions, this case will be placed on the GIS Registry with groundwater contamination exceeding the NR140 Enforcement Standard and/or soil contamination above the NR720 RCL.

- Continued on next page -

# Environmental FirstSearch Site Detail Report

**TARGET SITE:** 313 W. WOLF RIVER AVE  
NEW LONDON WI 54961

**JOB:** N1860A04

## LEAKING UNDERGROUND STORAGE TANKS

**SEARCH ID:** 52                      **DIST/DIR:** 0.16 NE                      **MAP ID:** 28

<b>NAME:</b> COYLE TIRE & AUTO <b>ADDRESS:</b> 200 N PEARL ST NEW LONDON WI  <b>CONTACT:</b>	<b>REV:</b> 10/25/04 <b>ID1:</b> 0369001318 <b>ID2:</b> 03-69-001318 <b>STATUS:</b> CLOSED <b>PHONE:</b>
--	--

**DATE:** 06/27/2002  
**ACTION:** DATE GROUNDWATER REGISTRY FEE RECEIVED  
**COMMENTS:**

**ACTION DESC:** Date Fee received for Closed Remediation Groundwater Site Registry

**DATE:** 06/27/2002  
**ACTION:** GIS REGISTRY REQUIRED  
**COMMENTS:** Autopopulated from 700/710 entry

**ACTION DESC:** Upon completing final closure conditions, this case will be placed on the GIS Registry with groundwater contamination exceeding the NR140 Enforcement Standard and/or soil contamination above the NR720 RCL.

**DATE:** 06/27/2002  
**ACTION:** DATE GROUNDWATER REGISTRY FEE RECEIVED  
**COMMENTS:**

**ACTION DESC:** Date Fee received for Closed Remediation Groundwater Site Registry

**DATE:** 03/02/2000  
**ACTION:** ACTIVITY TRANSFERRED TO DCOM  
**COMMENTS:** At consultant's request

**ACTION DESC:** Date that project management for the activity is transferred to Department of Commerce. Includes transfer of site files.

**DATE:** 03/02/2000  
**ACTION:** ACTIVITY TRANSFERRED TO DCOM  
**COMMENTS:** At consultant's request

**ACTION DESC:** Date that project management for the activity is transferred to Department of Commerce. Includes transfer of site files.

**DATE:** 11/18/1999  
**ACTION:** STATUS REPORT RECEIVED/8  
**COMMENTS:** GW MON

**ACTION DESC:** Date updates on progress are received. Can be 30, 60, 90 days or other interval.

**DATE:** 11/18/1999  
**ACTION:** STATUS REPORT RECEIVED/8  
**COMMENTS:** GW MON

- Continued on next page -

***Environmental FirstSearch  
Site Detail Report***

**TARGET SITE:** 313 W. WOLF RIVER AVE  
NEW LONDON WI 54961

**JOB:** N1860A04

**LEAKING UNDERGROUND STORAGE TANKS**

**SEARCH ID:** 52

**DIST/DIR:** 0.16 NE

**MAP ID:** 28

**NAME:** COYLE TIRE & AUTO  
**ADDRESS:** 200 N PEARL ST  
NEW LONDON WI

**REV:** 10/25/04  
**ID1:** 0369001318  
**ID2:** 03-69-001318  
**STATUS:** CLOSED  
**PHONE:**

**CONTACT:**

**ACTION DESC:** Date updates on progress are received. Can be 30, 60, 90 days or other interval.

**DATE:** 06/09/1999  
**ACTION:** STATUS REPORT RECEIVED/7  
**COMMENTS:**

**ACTION DESC:** Date updates on progress are received. Can be 30, 60, 90 days or other interval.

**DATE:** 06/09/1999  
**ACTION:** STATUS REPORT RECEIVED/7  
**COMMENTS:**

**ACTION DESC:** Date updates on progress are received. Can be 30, 60, 90 days or other interval.

**DATE:** 03/03/1999  
**ACTION:** STATUS REPORT RECEIVED/6  
**COMMENTS:**

**ACTION DESC:** Date updates on progress are received. Can be 30, 60, 90 days or other interval.

**DATE:** 03/03/1999  
**ACTION:** STATUS REPORT RECEIVED/6  
**COMMENTS:**

**ACTION DESC:** Date updates on progress are received. Can be 30, 60, 90 days or other interval.

**DATE:** 12/11/1995  
**ACTION:** REMEDIAL ACTION OPTIONS REPORT RECEIVED (W/OUT FEE)  
**COMMENTS:**

**ACTION DESC:** Date the DNR receives the Remedial Action Options Report (workplan). Includes actions to prevent, minimize, stabilize, eliminate threat of discharged hazardous substances, restore the environment to the extent practicable. Identify and evaluate options consistent with DNR standards.

**DATE:** 12/11/1995  
**ACTION:** REMEDIAL ACTION OPTIONS REPORT RECEIVED (W/OUT FEE)  
**COMMENTS:**

**ACTION DESC:** Date the DNR receives the Remedial Action Options Report (workplan). Includes actions to prevent, minimize, stabilize, eliminate threat of discharged hazardous substances, restore the environment to the extent practicable. Identify and evaluate options consistent with DNR standards.

- Continued on next page -

**Environmental FirstSearch**  
**Site Detail Report**

**TARGET SITE:** 313 W. WOLF RIVER AVE  
NEW LONDON WI 54961

**JOB:** N1860A04

**LEAKING UNDERGROUND STORAGE TANKS**

**SEARCH ID:** 52

**DIST/DIR:** 0.16 NE

**MAP ID:** 28

**NAME:** COYLE TIRE & AUTO  
**ADDRESS:** 200 N PEARL ST  
NEW LONDON WI

**REV:** 10/25/04  
**ID1:** 0369001318  
**ID2:** 03-69-001318  
**STATUS:** CLOSED  
**PHONE:**

**CONTACT:**

**DATE:** 09/01/1995  
**ACTION:** STATUS REPORT RECEIVED/5  
**COMMENTS:**

**ACTION DESC:** Date updates on progress are received. Can be 30, 60, 90 days or other interval.

**DATE:** 09/01/1995  
**ACTION:** STATUS REPORT RECEIVED/5  
**COMMENTS:**

**ACTION DESC:** Date updates on progress are received. Can be 30, 60, 90 days or other interval.

**DATE:** 04/17/1995  
**ACTION:** STATUS REPORT RECEIVED/4  
**COMMENTS:** INVEST. RESULTS; REPORT TO FOLLOW

**ACTION DESC:** Date updates on progress are received. Can be 30, 60, 90 days or other interval.

**DATE:** 04/17/1995  
**ACTION:** STATUS REPORT RECEIVED/4  
**COMMENTS:** INVEST. RESULTS; REPORT TO FOLLOW

**ACTION DESC:** Date updates on progress are received. Can be 30, 60, 90 days or other interval.

**DATE:** 03/20/1995  
**ACTION:** STATUS REPORT RECEIVED/3  
**COMMENTS:** SI REPORT ALMOST COMPLETE

**ACTION DESC:** Date updates on progress are received. Can be 30, 60, 90 days or other interval.

**DATE:** 03/20/1995  
**ACTION:** STATUS REPORT RECEIVED/3  
**COMMENTS:** SI REPORT ALMOST COMPLETE

**ACTION DESC:** Date updates on progress are received. Can be 30, 60, 90 days or other interval.

**DATE:** 11/03/1994  
**ACTION:** STATUS REPORT RECEIVED/2  
**COMMENTS:** REQUEST TO CONDUCT PUMP TEST

**ACTION DESC:** Date updates on progress are received. Can be 30, 60, 90 days or other interval.

- Continued on next page -

# **Environmental FirstSearch** **Site Detail Report**

**TARGET SITE:** 313 W. WOLF RIVER AVE  
NEW LONDON WI 54961

**JOB:** N1860A04

## **LEAKING UNDERGROUND STORAGE TANKS**

**SEARCH ID:** 52

**DIST/DIR:** 0.16 NE

**MAP ID:** 28

**NAME:** COYLE TIRE & AUTO  
**ADDRESS:** 200 N PEARL ST  
NEW LONDON WI

**REV:** 10/25/04  
**ID1:** 0369001318  
**ID2:** 03-69-001318  
**STATUS:** CLOSED  
**PHONE:**

**CONTACT:**

**DATE:** 11/03/1994  
**ACTION:** STATUS REPORT RECEIVED/2  
**COMMENTS:** REQUEST TO CONDUCT PUMP TEST

**ACTION DESC:** Date updates on progress are received. Can be 30, 60, 90 days or other interval.

**DATE:** 08/01/1994  
**ACTION:** STATUS REPORT RECEIVED  
**COMMENTS:**

**ACTION DESC:** Date updates on progress are received. Can be 30, 60, 90 days or other interval.

**DATE:** 08/01/1994  
**ACTION:** STATUS REPORT RECEIVED  
**COMMENTS:**

**ACTION DESC:** Date updates on progress are received. Can be 30, 60, 90 days or other interval.

**DATE:** 07/19/1994  
**ACTION:** SITE INVESTIGATION WORKPLAN GO AHEAD (NOTICE TO PROCEED)  
**COMMENTS:**

**ACTION DESC:** Date the DNR allows the RP to proceed without approval of the SIWP. Either written or by phone call.

**DATE:** 07/19/1994  
**ACTION:** SITE INVESTIGATION WORKPLAN GO AHEAD (NOTICE TO PROCEED)  
**COMMENTS:**

**ACTION DESC:** Date the DNR allows the RP to proceed without approval of the SIWP. Either written or by phone call.

**DATE:** 04/15/1993  
**ACTION:** SITE INVESTIGATION WORKPLAN RECEIVED (W/OUT FEE)  
**COMMENTS:**

**ACTION DESC:** Date the DNR receives the Site Investigation Workplan. States the objectives of the investigation to determine the degree and extent of contamination.

**DATE:** 04/15/1993  
**ACTION:** SITE INVESTIGATION WORKPLAN RECEIVED (W/OUT FEE)  
**COMMENTS:**

**ACTION DESC:** Date the DNR receives the Site Investigation Workplan. States the objectives of the investigation to determine the degree and extent of contamination.

*- Continued on next page -*

**Environmental FirstSearch  
Site Detail Report**

**TARGET SITE:** 313 W. WOLF RIVER AVE  
NEW LONDON WI 54961

**JOB:** N1860A04

**LEAKING UNDERGROUND STORAGE TANKS**

**SEARCH ID:** 52

**DIST/DIR:** 0.16 NE

**MAP ID:** 28

**NAME:** COYLE TIRE & AUTO  
**ADDRESS:** 200 N PEARL ST  
NEW LONDON WI

**REV:** 10/25/04  
**ID1:** 0369001318  
**ID2:** 03-69-001318  
**STATUS:** CLOSED  
**PHONE:**

**CONTACT:**

**DATE:** 10/22/1992  
**ACTION:** RP LETTER SENT  
**COMMENTS:** SI WORKPLAN DUE 11/25/92

**ACTION DESC:** Date of letter to RP notifying of legal responsibilities associated with the discovery of contamination.

**DATE:** 10/22/1992  
**ACTION:** RP LETTER SENT  
**COMMENTS:** SI WORKPLAN DUE 11/25/92

**ACTION DESC:** Date of letter to RP notifying of legal responsibilities associated with the discovery of contamination.

**DATE:** 10/01/1992  
**ACTION:** NOTIFICATION  
**COMMENTS:**

**ACTION DESC:** Date the DNR is notified of the discovery of the contamination.

**DATE:** 10/01/1992  
**ACTION:** NOTIFICATION  
**COMMENTS:**

**ACTION DESC:** Date the DNR is notified of the discovery of the contamination.

**ARCHIVED DATA AS OF 6/7/02**

**PROJ MANAGER:** WIDCOM  
**FACILITY NO:**  
**RISK:** MEDIUM  
**COMM JURISDICTION:** Y  
**Q SECTION:**  
**RANGE:**  
**SURVEY TOWNSHIP:**

**ACTIVITY NAME:** COYLE TIRE & AUTO  
**PRIORITY:** MODERATE  
**RISK DATE:** 12/01/1999  
**DRY CLEANER:** N  
**Q SECTION:**  
**SURVEY SECTION:**  
**SURVEY RANGE:**

**RESPONSIBLE PARTY**

**CONSULTANT INFORMATION**

**ENVIRONMENTAL IMPACT**

**SUBSTANCE**

**Environmental FirstSearch**  
**Site Detail Report**

**TARGET SITE:** 313 W. WOLF RIVER AVE  
NEW LONDON WI 54961

**JOB:** N1860A04

**REGISTERED UNDERGROUND STORAGE TANKS**

**SEARCH ID:** 34

**DIST/DIR:** 0.16 NE

**MAP ID:** 28

**NAME:** MIKE COYLE  
**ADDRESS:** 200 N PEARL  
NEW LONDON WI 54961

**REV:** 1/30/04  
**ID1:** 58609  
**ID2:**  
**STATUS:**  
**PHONE:**

**CONTACT:**

**SITE INFORMATION**

**TOTAL NUMBER OF TANKS:** 5

**TANK INFORMATION:**

<b>REG OBJECT ID:</b>	373101	<b>WANG OBJECT ID:</b>	681200262
<b>FIRE ID:</b>	6812	<b>CUST ID:</b>	344868
<b>OBJECT TYPE:</b>	UST	<b>TANK STATUS:</b>	CLOSED/REMOVED
<b>STATUS DATE:</b>	08/07/1972	<b>CONTENT:</b>	LEADED GASOLINE
<b>GALLONS:</b>	500	<b>OCCUPANCY:</b>	GAS/RETAIL SALES
<b>MARKETER:</b>	Y	<b>FED REGULATED:</b>	Y
<b>MUNI NAME:</b>	NEW LONDON	<b>MUNI TYPE:</b>	CITY
<b>OWNER TYPE:</b>	PRIVATE		

**OWNER:** MIKE COYLE  
1013 DEXTER ST  
NEW LONDON WI 54961

<b>REG OBJECT ID:</b>	373100	<b>WANG OBJECT ID:</b>	681200261
<b>FIRE ID:</b>	6812	<b>CUST ID:</b>	344868
<b>OBJECT TYPE:</b>	UST	<b>TANK STATUS:</b>	CLOSED/REMOVED
<b>STATUS DATE:</b>	08/01/1972	<b>CONTENT:</b>	LEADED GASOLINE
<b>GALLONS:</b>	500	<b>OCCUPANCY:</b>	GAS/RETAIL SALES
<b>MARKETER:</b>	Y	<b>FED REGULATED:</b>	Y
<b>MUNI NAME:</b>	NEW LONDON	<b>MUNI TYPE:</b>	CITY
<b>OWNER TYPE:</b>	PRIVATE		

**OWNER:** MIKE COYLE  
1013 DEXTER ST  
NEW LONDON WI 54961

<b>REG OBJECT ID:</b>	373102	<b>WANG OBJECT ID:</b>	681200263
<b>FIRE ID:</b>	6812	<b>CUST ID:</b>	344868
<b>OBJECT TYPE:</b>	UST	<b>TANK STATUS:</b>	CLOSED/REMOVED
<b>STATUS DATE:</b>	08/07/1972	<b>CONTENT:</b>	LEADED GASOLINE
<b>GALLONS:</b>	500	<b>OCCUPANCY:</b>	GAS/RETAIL SALES
<b>MARKETER:</b>	Y	<b>FED REGULATED:</b>	Y
<b>MUNI NAME:</b>	NEW LONDON	<b>MUNI TYPE:</b>	CITY
<b>OWNER TYPE:</b>	PRIVATE		

**OWNER:** MIKE COYLE  
1013 DEXTER ST  
NEW LONDON WI 54961

- Continued on next page -

**Environmental FirstSearch**  
**Site Detail Report**

**TARGET SITE:** 313 W. WOLF RIVER AVE  
NEW LONDON WI 54961

**JOB:** N1860A04

**REGISTERED UNDERGROUND STORAGE TANKS**

**SEARCH ID:** 34

**DIST/DIR:** 0.16 NE

**MAP ID:** 28

**NAME:** MIKE COYLE  
**ADDRESS:** 200 N PEARL  
NEW LONDON WI 54961

**REV:** 1/30/04  
**ID1:** 58609  
**ID2:**  
**STATUS:**  
**PHONE:**

**CONTACT:**

**REG OBJECT ID:** 861694  
**FIRE ID:** 6812  
**OBJECT TYPE:** UST  
**STATUS DATE:** 11/01/1998  
**GALLONS:** 350  
**MARKETER:** Y  
**MUNI NAME:** NEW LONDON  
**OWNER TYPE:** PRIVATE

**WANG OBJECT ID:**  
**CUST ID:** 344868  
**TANK STATUS:** CLOSED/REMOVED  
**CONTENT:** WASTE/USED MOTOR OIL  
**OCCUPANCY:** GAS/RETAIL SALES  
**FED REGULATED:** Y  
**MUNI TYPE:** CITY

**OWNER:** MIKE COYLE  
1013 DEXTER ST  
NEW LONDON WI 54961

**REG OBJECT ID:** 861693  
**FIRE ID:** 6812  
**OBJECT TYPE:** UST  
**STATUS DATE:** 08/01/1972  
**GALLONS:** 500  
**MARKETER:** Y  
**MUNI NAME:** NEW LONDON  
**OWNER TYPE:** PRIVATE

**WANG OBJECT ID:**  
**CUST ID:** 344868  
**TANK STATUS:** CLOSED/REMOVED  
**CONTENT:** LEADED GASOLINE  
**OCCUPANCY:** GAS/RETAIL SALES  
**FED REGULATED:** Y  
**MUNI TYPE:** CITY

**OWNER:** MIKE COYLE  
1013 DEXTER ST  
NEW LONDON WI 54961



**Environmental FirstSearch**  
**Site Detail Report**

**TARGET SITE:** 313 W. WOLF RIVER AVE  
NEW LONDON WI 54961

**JOB:** N1860A04

**REGISTERED UNDERGROUND STORAGE TANKS**

**SEARCH ID:** 37

**DIST/DIR:** 0.16 SE

**MAP ID:** 32

**NAME:** PAUL ZUEGE  
**ADDRESS:** 102 E COOK ST  
NEW LONDON WI 54961

**REV:** 1/30/04  
**ID1:** 72228  
**ID2:**  
**STATUS:**  
**PHONE:**

**CONTACT:**

**SITE INFORMATION**

**TOTAL NUMBER OF TANKS:** 5

**TANK INFORMATION:**

**REG OBJECT ID:** 373140  
**FIRE ID:** 6812  
**OBJECT TYPE:** UST  
**STATUS DATE:** 10/09/1995  
**GALLONS:** 750  
**MARKETER:** Y  
**MUNI NAME:** NEW LONDON  
**OWNER TYPE:** PRIVATE

**WANG OBJECT ID:** 681200301  
**CUST ID:** 300456  
**TANK STATUS:** CLOSED/REMOVED  
**CONTENT:** WASTE/USED MOTOR OIL  
**OCCUPANCY:** GAS/RETAIL SALES  
**FED REGULATED:** Y  
**MUNI TYPE:** CITY

**OWNER:** DRY CLEANERS ETC  
102 E COOK ST  
NEW LONDON WI 54961

**REG OBJECT ID:** 373069  
**FIRE ID:** 6812  
**OBJECT TYPE:** UST  
**STATUS DATE:** 01/01/1961  
**GALLONS:** 1111  
**MARKETER:** Y  
**MUNI NAME:** NEW LONDON  
**OWNER TYPE:** PRIVATE

**WANG OBJECT ID:** 681200221  
**CUST ID:** 351993  
**TANK STATUS:** ABANDONED WITHOUT PRODUCT  
**CONTENT:** UNKNOWN  
**OCCUPANCY:** GAS/RETAIL SALES  
**FED REGULATED:** Y  
**MUNI TYPE:** CITY

**OWNER:** PAUL ZUEGE  
102 E COOK ST  
NEW LONDON WI 54961

**REG OBJECT ID:** 373068  
**FIRE ID:** 6812  
**OBJECT TYPE:** UST  
**STATUS DATE:** 01/01/1961  
**GALLONS:** 1111  
**MARKETER:** Y  
**MUNI NAME:** NEW LONDON  
**OWNER TYPE:** PRIVATE

**WANG OBJECT ID:** 681200220  
**CUST ID:** 351993  
**TANK STATUS:** ABANDONED WITHOUT PRODUCT  
**CONTENT:** UNKNOWN  
**OCCUPANCY:** GAS/RETAIL SALES  
**FED REGULATED:** Y  
**MUNI TYPE:** CITY

**OWNER:** PAUL ZUEGE  
102 E COOK ST  
NEW LONDON WI 54961

- Continued on next page -

**Environmental FirstSearch**  
**Site Detail Report**

**TARGET SITE:** 313 W. WOLF RIVER AVE  
NEW LONDON WI 54961

**JOB:** N1860A04

**REGISTERED UNDERGROUND STORAGE TANKS**

**SEARCH ID:** 37

**DIST/DIR:** 0.16 SE

**MAP ID:** 32

**NAME:** PAUL ZUEGE  
**ADDRESS:** 102 E COOK ST  
NEW LONDON WI 54961

**REV:** 1/30/04  
**ID1:** 72228  
**ID2:**  
**STATUS:**  
**PHONE:**

**CONTACT:**

**REG OBJECT ID:** 373127  
**FIRE ID:** 6812  
**OBJECT TYPE:** UST  
**STATUS DATE:** 01/01/1966  
**GALLONS:** 500  
**MARKETER:** N  
**MUNI NAME:** NEW LONDON  
**OWNER TYPE:** PRIVATE

**WANG OBJECT ID:** 681200288  
**CUST ID:** 351993  
**TANK STATUS:** CLOSED/REMOVED  
**CONTENT:** WASTE/USED MOTOR OIL  
**OCCUPANCY:** OTHER  
**FED REGULATED:** Y  
**MUNI TYPE:** CITY

**OWNER:** PAUL ZUEGE  
102 E COOK ST  
NEW LONDON WI 54961

**REG OBJECT ID:** 373139  
**FIRE ID:** 6812  
**OBJECT TYPE:** UST  
**STATUS DATE:** 01/01/1966  
**GALLONS:** 1111  
**MARKETER:** N  
**MUNI NAME:** NEW LONDON  
**OWNER TYPE:** PRIVATE

**WANG OBJECT ID:** 681200300  
**CUST ID:** 300456  
**TANK STATUS:** ABANDONED WITH PRODUCT  
**CONTENT:** WASTE/USED MOTOR OIL  
**OCCUPANCY:** OTHER  
**FED REGULATED:** Y  
**MUNI TYPE:** CITY

**OWNER:** DRY CLEANERS ETC  
102 E COOK ST  
NEW LONDON WI 54961

**Environmental FirstSearch**  
**Site Detail Report**

**TARGET SITE:** 313 W. WOLF RIVER AVE  
NEW LONDON WI 54961

**JOB:** N1860A04

**REGISTERED UNDERGROUND STORAGE TANKS**

**SEARCH ID:** 36

**DIST/DIR:** 0.16 SE

**MAP ID:** 31

**NAME:** PAUL ZUEGE  
**ADDRESS:** 102 E COOK ST  
NEW LONDON WI 54961  
WAUPACA  
**CONTACT:**

**REV:** 10/29/04  
**ID1:** 681039  
**ID2:**  
**STATUS:**  
**PHONE:**

**SITE INFORMATION**

**TOTAL NUMBER OF TANKS:** 5

**TANK INFORMATION:**

<b>REG OBJECT ID:</b>	373068	<b>WANG OBJECT ID:</b>	681200220
<b>FIRE ID:</b>	6812	<b>CUST ID:</b>	351993
<b>OBJECT TYPE:</b>	UST	<b>TANK STATUS:</b>	ABANDONED WITHOUT PRODUCT
<b>STATUS DATE:</b>	01/01/1961	<b>CONTENT:</b>	UNKNOWN
<b>GALLONS:</b>	1111	<b>OCCUPANCY:</b>	GAS/RETAIL SALES
<b>MARKETER:</b>	Y	<b>FED REGULATED:</b>	Y
<b>MUNI NAME:</b>	NEW LONDON	<b>MUNI TYPE:</b>	CITY
<b>OWNER TYPE:</b>	PRIVATE		

**OWNER:** PAUL ZUEGE  
102 E COOK ST  
NEW LONDON WI 54961

<b>REG OBJECT ID:</b>	373139	<b>WANG OBJECT ID:</b>	681200300
<b>FIRE ID:</b>	6812	<b>CUST ID:</b>	300456
<b>OBJECT TYPE:</b>	UST	<b>TANK STATUS:</b>	ABANDONED WITH PRODUCT
<b>STATUS DATE:</b>	01/01/1966	<b>CONTENT:</b>	WASTE/USED MOTOR OIL
<b>GALLONS:</b>	1111	<b>OCCUPANCY:</b>	OTHER
<b>MARKETER:</b>	N	<b>FED REGULATED:</b>	Y
<b>MUNI NAME:</b>	NEW LONDON	<b>MUNI TYPE:</b>	CITY
<b>OWNER TYPE:</b>	PRIVATE		

**OWNER:** DRY CLEANERS ETC  
102 E COOK ST  
NEW LONDON WI 54961

<b>REG OBJECT ID:</b>	373140	<b>WANG OBJECT ID:</b>	681200301
<b>FIRE ID:</b>	6812	<b>CUST ID:</b>	300456
<b>OBJECT TYPE:</b>	UST	<b>TANK STATUS:</b>	CLOSED/REMOVED
<b>STATUS DATE:</b>	10/09/1995	<b>CONTENT:</b>	WASTE/USED MOTOR OIL
<b>GALLONS:</b>	750	<b>OCCUPANCY:</b>	GAS/RETAIL SALES
<b>MARKETER:</b>	Y	<b>FED REGULATED:</b>	Y
<b>MUNI NAME:</b>	NEW LONDON	<b>MUNI TYPE:</b>	CITY
<b>OWNER TYPE:</b>	PRIVATE		

**OWNER:** DRY CLEANERS ETC  
102 E COOK ST  
NEW LONDON WI 54961

- Continued on next page -

**Environmental FirstSearch**  
**Site Detail Report**

**TARGET SITE:** 313 W. WOLF RIVER AVE  
NEW LONDON WI 54961

**JOB:** N1860A04

**REGISTERED UNDERGROUND STORAGE TANKS**

**SEARCH ID:** 36                      **DIST/DIR:** 0.16 SE                      **MAP ID:** 31

<b>NAME:</b> PAUL ZUEGE <b>ADDRESS:</b> 102 E COOK ST NEW LONDON WI 54961 WAUPACA <b>CONTACT:</b>	<b>REV:</b> 10/29/04 <b>ID1:</b> 681039 <b>ID2:</b> <b>STATUS:</b> <b>PHONE:</b>
---	--

<b>REG OBJECT ID:</b> 373069 <b>FIRE ID:</b> 6812 <b>OBJECT TYPE:</b> UST <b>STATUS DATE:</b> 01/01/1961 <b>GALLONS:</b> 1111 <b>MARKETER:</b> Y <b>MUNI NAME:</b> NEW LONDON <b>OWNER TYPE:</b> PRIVATE	<b>WANG OBJECT ID:</b> 681200221 <b>CUST ID:</b> 351993 <b>TANK STATUS:</b> ABANDONED WITHOUT PRODUCT <b>CONTENT:</b> UNKNOWN <b>OCCUPANCY:</b> GAS/RETAIL SALES <b>FED REGULATED:</b> Y <b>MUNI TYPE:</b> CITY	
---	---	--

**OWNER:** PAUL ZUEGE  
102 E COOK ST  
NEW LONDON WI 54961

<b>REG OBJECT ID:</b> 373127 <b>FIRE ID:</b> 6812 <b>OBJECT TYPE:</b> UST <b>STATUS DATE:</b> 01/01/1966 <b>GALLONS:</b> 500 <b>MARKETER:</b> N <b>MUNI NAME:</b> NEW LONDON <b>OWNER TYPE:</b> PRIVATE	<b>WANG OBJECT ID:</b> 681200288 <b>CUST ID:</b> 351993 <b>TANK STATUS:</b> CLOSED/REMOVED <b>CONTENT:</b> WASTE/USED MOTOR OIL <b>OCCUPANCY:</b> OTHER <b>FED REGULATED:</b> Y <b>MUNI TYPE:</b> CITY	
--	--	--

**OWNER:** PAUL ZUEGE  
102 E COOK ST  
NEW LONDON WI 54961

***Environmental FirstSearch  
Site Detail Report***

**TARGET SITE:** 313 W. WOLF RIVER AVE  
NEW LONDON WI 54961

**JOB:** N1860A04

**REGISTERED UNDERGROUND STORAGE TANKS**

**SEARCH ID:** 38

**DIST/DIR:** 0.16 SE

**MAP ID:** 32

**NAME:** PAUL ZUEGE  
**ADDRESS:** 102 E COOK ST  
NEW LONDON WI 54961

**REV:** 10/29/04  
**ID1:** 154613  
**ID2:**  
**STATUS:**  
**PHONE:**

**CONTACT:**

**SITE INFORMATION**

**TOTAL NUMBER OF TANKS:** 1

**TANK INFORMATION:**

<b>REG OBJECT ID:</b>	214352	<b>WANG OBJECT ID:</b>	681200016
<b>FIRE ID:</b>	6812	<b>CUST ID:</b>	387794
<b>OBJECT TYPE:</b>	AST	<b>TANK STATUS:</b>	IN USE
<b>STATUS DATE:</b>		<b>CONTENT:</b>	EMPTY
<b>GALLONS:</b>	100	<b>OCCUPANCY:</b>	MERCANTILE/COMMERCIAL
<b>MARKETER:</b>	N	<b>FED REGULATED:</b>	
<b>MUNI NAME:</b>	NEW LONDON	<b>MUNI TYPE:</b>	CITY
<b>OWNER TYPE:</b>	PRIVATE		
<b>OWNER:</b>	PAUL ZUEGE 102 E COOK ST NEW LONDON WI 54961		

***Environmental FirstSearch  
Site Detail Report***

**TARGET SITE:** 313 W. WOLF RIVER AVE  
NEW LONDON WI 54961

**JOB:** N1860A04

**REGISTERED UNDERGROUND STORAGE TANKS**

**SEARCH ID:** 35

**DIST/DIR:** 0.17 NW

**MAP ID:** 29

**NAME:** PAUL NEILSON  
**ADDRESS:** 509 N WATER ST  
NEW LONDON WI 54961

**REV:** 10/29/04  
**ID1:** 139272  
**ID2:**  
**STATUS:**  
**PHONE:**

**CONTACT:**

**SITE INFORMATION**

**TOTAL NUMBER OF TANKS:** 1

**TANK INFORMATION:**

<b>REG OBJECT ID:</b>	373011	<b>WANG OBJECT ID:</b>	681200157
<b>FIRE ID:</b>	6812	<b>CUST ID:</b>	351705
<b>OBJECT TYPE:</b>	UST	<b>TANK STATUS:</b>	CLOSED/REMOVED
<b>STATUS DATE:</b>	01/01/1975	<b>CONTENT:</b>	UNKNOWN
<b>GALLONS:</b>	300	<b>OCCUPANCY:</b>	AGRICULTURAL
<b>MARKETER:</b>	N	<b>FED REGULATED:</b>	N
<b>MUNI NAME:</b>	NEW LONDON	<b>MUNI TYPE:</b>	CITY
<b>OWNER TYPE:</b>	PRIVATE		
<b>OWNER:</b>	PAUL NEILSON 509 N WATER ST NEW LONDON WI 54961		

**Environmental FirstSearch**  
**Site Detail Report**

**TARGET SITE:** 313 W. WOLF RIVER AVE  
NEW LONDON WI 54961

**JOB:** N1860A04

**LEAKING UNDERGROUND STORAGE TANKS**

**SEARCH ID:** 54

**DIST/DIR:** 0.19 SW

**MAP ID:** 24

**NAME:** EGANS AUTO REPAIR  
**ADDRESS:** 302 S SHAWANO AVE  
NEW LONDON WI

**REV:** 10/25/04  
**ID1:** 0369000627  
**ID2:** 03-69-000627  
**STATUS:** CLOSED  
**PHONE:**

**CONTACT:**

**SITE INFORMATION**

**FID NUMBER:** 469083340  
**ACTIVITY NAME:** EGANS REPAIR  
**PRIORITY:** HIGH  
**RISK:** 1  
**START DATE:** 08/01/1990  
**END DATE:** 07/02/1999  
**DNR REGION:** NORTHEAST REGION  
**FACILITY ACRES:**  
**QUARTER QUARTER SECTION:**  
**QUARTER SECTION:**  
**SURVEY SECTION:**  
**SURVEY TOWNSHIP:**  
**SURVEY RANGE:**  
**DNR JURISDICTION:** N  
**FILE LOCATION:**  
**ELIGIBLE FOR PECFA FUNDS:** Y  
**DRY CLEANER:**  
**CO-CONTAMINATION:**  
**AST AT SITE:** N  
**COMMERCE DATABASE TRACKED:** Y

**ACTION**

**DATE:** 03/20/2001  
**ACTION:** GIS REGISTRY QAQC COMPLETED  
**COMMENTS:**

**ACTION DESC:** Date and status that this site had QAQC completed for GIS registry

**DATE:** 03/20/2001  
**ACTION:**  
**COMMENTS:**

**ACTION DESC:**

**DATE:** 07/02/1999  
**ACTION:**  
**COMMENTS:**

**ACTION DESC:**

**DATE:** 07/02/1999

- Continued on next page -

**Environmental FirstSearch**  
**Site Detail Report**

**TARGET SITE:** 313 W. WOLF RIVER AVE  
NEW LONDON WI 54961

**JOB:** N1860A04

**LEAKING UNDERGROUND STORAGE TANKS**

**SEARCH ID:** 54                      **DIST/DIR:** 0.19 SW                      **MAP ID:** 24

<b>NAME:</b> EGANS AUTO REPAIR	<b>REV:</b> 10/25/04
<b>ADDRESS:</b> 302 S SHAWANO AVE	<b>ID1:</b> 0369000627
NEW LONDON WI	<b>ID2:</b> 03-69-000627
<b>CONTACT:</b>	<b>STATUS:</b> CLOSED
	<b>PHONE:</b>

**ACTION:** GROUNDWATER USE RESTRICTION CLOSURE  
**COMMENTS:**

**ACTION DESC:** Upon completing final closure conditions, this case will be placed on the GIS Registry with groundwater contamination exceeding the NR140 Enforcement Standard and/or soil contamination above the NR720 RCL.

**DATE:** 07/02/1999  
**ACTION:** ACTIVITY CLOSED  
**COMMENTS:**

**ACTION DESC:** Date the Closure Letter or No Further Action letter is sent. NOTE: This is the ONLY action code that will close an activity.

**DATE:** 07/02/1999  
**ACTION:**  
**COMMENTS:**

**ACTION DESC:**

**DATE:** 05/11/1999  
**ACTION:**  
**COMMENTS:** GW USE REST.

**ACTION DESC:**

**DATE:** 05/11/1999  
**ACTION:**  
**COMMENTS:**

**ACTION DESC:**

**DATE:** 05/11/1999  
**ACTION:** CONDITIONAL CLOSURE/2  
**COMMENTS:**

**ACTION DESC:** Date the site closure was approved, but the site will not be formally closed until receipt of documentation of abandonment of wells, disposal of soil, recording of deed instruments , etc.

**DATE:** 05/11/1999  
**ACTION:** CLOSURE REVIEW REQ RECEIVED (W/OUT FEE)  
**COMMENTS:**

**ACTION DESC:** Date the closure review request is received for DNR review and no fee was paid.

*- Continued on next page -*



***Environmental FirstSearch  
Site Detail Report***

**TARGET SITE:** 313 W. WOLF RIVER AVE  
NEW LONDON WI 54961

**JOB:** N1860A04

**LEAKING UNDERGROUND STORAGE TANKS**

**SEARCH ID:** 54

**DIST/DIR:** 0.19 SW

**MAP ID:** 24

**NAME:** EGANS AUTO REPAIR  
**ADDRESS:** 302 S SHAWANO AVE  
NEW LONDON WI

**REV:** 10/25/04  
**ID1:** 0369000627  
**ID2:** 03-69-000627  
**STATUS:** CLOSED  
**PHONE:**

**CONTACT:**

**DATE:** 04/07/1999  
**ACTION:**  
**COMMENTS:**

**ACTION DESC:**

**DATE:** 04/07/1999  
**ACTION:** CLOSURE NOT APPROVED  
**COMMENTS:**

**ACTION DESC:** Date closure not approved letter is sent.

**DATE:** 02/16/1999  
**ACTION:**  
**COMMENTS:**

**ACTION DESC:**

**DATE:** 02/16/1999  
**ACTION:** ENFORCEMENT END/RETURN TO COMPLIANCE  
**COMMENTS:**

**ACTION DESC:** Date the DNR sends letter indicating no further enforcement action will be taken at this time.

**DATE:** 01/11/1999  
**ACTION:** CLOSURE REVIEW REQUEST RECEIVED WITH FEE/2  
**COMMENTS:**

**ACTION DESC:** Date the closure review request is received and a fee paid for DNR review.

**DATE:** 01/11/1999  
**ACTION:**  
**COMMENTS:**

**ACTION DESC:**

**DATE:** 03/25/1996  
**ACTION:**  
**COMMENTS:** GW MONITORING

**ACTION DESC:**

- Continued on next page -

**Environmental FirstSearch**  
**Site Detail Report**

**TARGET SITE:** 313 W. WOLF RIVER AVE  
NEW LONDON WI 54961

**JOB:** N1860A04

**LEAKING UNDERGROUND STORAGE TANKS**

**SEARCH ID:** 54

**DIST/DIR:** 0.19 SW

**MAP ID:** 24

**NAME:** EGANS AUTO REPAIR  
**ADDRESS:** 302 S SHAWANO AVE  
NEW LONDON WI

**REV:** 10/25/04  
**ID1:** 0369000627  
**ID2:** 03-69-000627  
**STATUS:** CLOSED  
**PHONE:**

**CONTACT:**

**DATE:** 03/25/1996  
**ACTION:** STATUS REPORT RECEIVED/3  
**COMMENTS:**

**ACTION DESC:** Date updates on progress are received. Can be 30, 60, 90 days or other interval.

**DATE:** 02/22/1995  
**ACTION:**  
**COMMENTS:** MW SAMPLE DATA

**ACTION DESC:**

**DATE:** 02/22/1995  
**ACTION:** STATUS REPORT RECEIVED/2  
**COMMENTS:**

**ACTION DESC:** Date updates on progress are received. Can be 30, 60, 90 days or other interval.

**DATE:** 06/15/1994  
**ACTION:** SITE INVESTIGATION REPORT APPROVED  
**COMMENTS:**

**ACTION DESC:** Date the Site Investigation Report is approved by DNR staff.

**DATE:** 06/15/1994  
**ACTION:**  
**COMMENTS:**

**ACTION DESC:**

**DATE:** 06/15/1994  
**ACTION:** FORM 4 APPROVED  
**COMMENTS:**

**ACTION DESC:** Date the DNR signs the Form 4, PECFA request for reimbursement for actions taken in accordance with s101.143.

**DATE:** 06/15/1994  
**ACTION:**  
**COMMENTS:**

- Continued on next page -

***Environmental FirstSearch  
Site Detail Report***

**TARGET SITE:** 313 W. WOLF RIVER AVE  
NEW LONDON WI 54961

**JOB:** N1860A04

**LEAKING UNDERGROUND STORAGE TANKS**

**SEARCH ID:** 54

**DIST/DIR:** 0.19 SW

**MAP ID:** 24

**NAME:** EGANS AUTO REPAIR  
**ADDRESS:** 302 S SHAWANO AVE  
NEW LONDON WI

**REV:** 10/25/04  
**ID1:** 0369000627  
**ID2:** 03-69-000627  
**STATUS:** CLOSED  
**PHONE:**

**CONTACT:**

**ACTION DESC:**

**DATE:** 06/15/1994  
**ACTION:** REMEDIAL ACTION OPTIONS REPORT APPROVED  
**COMMENTS:**

**ACTION DESC:** Date the Remedial Action Options Report is approved by DNR.

**DATE:** 06/15/1994  
**ACTION:**  
**COMMENTS:**

**ACTION DESC:**

**DATE:** 05/16/1994  
**ACTION:**  
**COMMENTS:**

**ACTION DESC:**

**DATE:** 05/16/1994  
**ACTION:** REMEDIAL ACTION OPTIONS REPORT RECEIVED (W/OUT FEE)  
**COMMENTS:**

**ACTION DESC:** Date the DNR receives the Remedial Action Options Report (workplan). Includes actions to prevent, minimize, stabilize, eliminate threat of discharged hazardous substances, restore the environment to the extent practicable. Identify and evaluate options consistent with DNR standards.

**DATE:** 05/11/1994  
**ACTION:** CLOSURE REVIEW REQ RECEIVED (W/OUT FEE)  
**COMMENTS:**

**ACTION DESC:** Date the closure review request is received for DNR review and no fee was paid.

**DATE:** 05/11/1994  
**ACTION:**  
**COMMENTS:**

**ACTION DESC:**

**DATE:** 05/11/1994  
**ACTION:**

*- Continued on next page -*

**Environmental FirstSearch  
Site Detail Report**

**TARGET SITE:** 313 W. WOLF RIVER AVE  
NEW LONDON WI 54961

**JOB:** N1860A04

**LEAKING UNDERGROUND STORAGE TANKS**

**SEARCH ID:** 54

**DIST/DIR:** 0.19 SW

**MAP ID:** 24

**NAME:** EGANS AUTO REPAIR  
**ADDRESS:** 302 S SHAWANO AVE  
NEW LONDON WI

**REV:** 10/25/04  
**ID1:** 0369000627  
**ID2:** 03-69-000627  
**STATUS:** CLOSED  
**PHONE:**

**CONTACT:**

**COMMENTS:** MW ABANDONMENT; GW USE RESTRICTION

**ACTION DESC:**

**DATE:** 05/11/1994  
**ACTION:** CONDITIONAL CLOSURE  
**COMMENTS:**

**ACTION DESC:** Date the site closure was approved, but the site will not be formally closed until receipt of documentation of abandonment of wells, disposal of soil, recording of deed instruments , etc.

**DATE:** 06/30/1993  
**ACTION:**  
**COMMENTS:**

**ACTION DESC:**

**DATE:** 06/30/1993  
**ACTION:** SJ REPORT RECEIVED (W/OUT FEE)  
**COMMENTS:**

**ACTION DESC:** Date the DNR receives the Site Investigation Report. Provides information regarding activities performed to determine degree & extent of contamination and forming a basis for choosing the appropriate remedial action.

**DATE:** 02/05/1993  
**ACTION:** STATUS REPORT RECEIVED  
**COMMENTS:**

**ACTION DESC:** Date updates on progress are received. Can be 30, 60, 90 days or other interval.

**DATE:** 02/05/1993  
**ACTION:**  
**COMMENTS:**

**ACTION DESC:**

**DATE:** 10/08/1992  
**ACTION:** SITE INVESTIGATION WORKPLAN RECEIVED (W/OUT FEE)/2  
**COMMENTS:**

**ACTION DESC:** Date the DNR receives the Site Investigation Workplan. States the objectives of the investigation to determine the degree and extent of contamination.

- Continued on next page -

***Environmental FirstSearch  
Site Detail Report***

**TARGET SITE:** 313 W. WOLF RIVER AVE  
NEW LONDON WI 54961

**JOB:** N1860A04

**LEAKING UNDERGROUND STORAGE TANKS**

**SEARCH ID:** 54

**DIST/DIR:** 0.19 SW

**MAP ID:** 24

**NAME:** EGANS AUTO REPAIR  
**ADDRESS:** 302 S SHAWANO AVE  
NEW LONDON WI

**REV:** 10/25/04  
**ID1:** 0369000627  
**ID2:** 03-69-000627  
**STATUS:** CLOSED  
**PHONE:**

**CONTACT:**

**DATE:** 10/08/1992

**ACTION:**

**COMMENTS:**

**ACTION DESC:**

**DATE:** 07/28/1992

**ACTION:**

**COMMENTS:**

ENFORCEMENT CONFERENCE

**ACTION DESC:** Date of meeting between RP and DNR to discuss a violation and the necessary response(s). Indicates the consequences of not taking the required action, including referral to Department of Justice.

**DATE:** 07/28/1992

**ACTION:**

**COMMENTS:**

**ACTION DESC:**

**DATE:** 04/01/1992

**ACTION:**

**COMMENTS:**

**ACTION DESC:**

**DATE:** 04/01/1992

**ACTION:**

**COMMENTS:**

NOTICE OF VIOLATION (NOV)/2

**ACTION DESC:** Date the RP is sent a Notice of Violation (NOV) stating that a violation exists & the violator is responsible. Advises of possible prosecution & forfeitures. Requires written response within a specified time. More specific than NON.

**DATE:** 04/01/1992

**ACTION:**

**COMMENTS:**

COMPLIANCE DUE 4/8/92

**ACTION DESC:**

**DATE:** 04/01/1992

**ACTION:**

**COMMENTS:**

NOTICE OF NONCOMPLIANCE (NON)/2

- Continued on next page -

**Environmental FirstSearch  
Site Detail Report**

**TARGET SITE:** 313 W. WOLF RIVER AVE  
NEW LONDON WI 54961

**JOB:** N1860A04

**LEAKING UNDERGROUND STORAGE TANKS**

**SEARCH ID:** 54

**DIST/DIR:** 0.19 SW

**MAP ID:** 24

**NAME:** EGANS AUTO REPAIR  
**ADDRESS:** 302 S SHAWANO AVE  
NEW LONDON WI

**REV:** 10/25/04  
**ID1:** 0369000627  
**ID2:** 03-69-000627  
**STATUS:** CLOSED  
**PHONE:**

**CONTACT:**

**ACTION DESC:** Date RP is sent a Notice of Noncompliance (NON) as a result of their failure or refusal to comply. Identifies the specific violation and requires a response within a given time period.

**DATE:** 03/18/1992  
**ACTION:** NOTICE OF VIOLATION (NOV)  
**COMMENTS:**

**ACTION DESC:** Date the RP is sent a Notice of Violation (NOV) stating that a violation exists & the violator is responsible. Advises of possible prosecution & forfeitures. Requires written response within a specified time. More specific than NON.

**DATE:** 03/18/1992  
**ACTION:**  
**COMMENTS:** COMPLIANCE DUE 4/8/92

**ACTION DESC:**

**DATE:** 03/18/1992  
**ACTION:** NOTICE OF NONCOMPLIANCE (NON)  
**COMMENTS:**

**ACTION DESC:** Date RP is sent a Notice of Noncompliance (NON) as a result of their failure or refusal to comply. Identifies the specific violation and requires a response within a given time period.

**DATE:** 03/18/1992  
**ACTION:**  
**COMMENTS:**

**ACTION DESC:**

**DATE:** 02/10/1992  
**ACTION:** SITE INVESTIGATION WORKPLAN RECEIVED (W/OUT FEE)  
**COMMENTS:**

**ACTION DESC:** Date the DNR receives the Site Investigation Workplan. States the objectives of the investigation to determine the degree and extent of contamination.

**DATE:** 02/10/1992  
**ACTION:**  
**COMMENTS:**

**ACTION DESC:**

- Continued on next page -

**Environmental FirstSearch**  
**Site Detail Report**

**TARGET SITE:** 313 W. WOLF RIVER AVE  
NEW LONDON WI 54961

**JOB:** N1860A04

**LEAKING UNDERGROUND STORAGE TANKS**

**SEARCH ID:** 54

**DIST/DIR:** 0.19 SW

**MAP ID:** 24

**NAME:** EGANS AUTO REPAIR  
**ADDRESS:** 302 S SHAWANO AVE  
NEW LONDON WI

**REV:** 10/25/04  
**ID1:** 0369000627  
**ID2:** 03-69-000627  
**STATUS:** CLOSED  
**PHONE:**

**CONTACT:**

**DATE:** 12/14/1990  
**ACTION:**  
**COMMENTS:** SI WORKPLAN DUE 1/14/91

**ACTION DESC:**

**DATE:** 12/14/1990  
**ACTION:** RP LETTER SENT  
**COMMENTS:**

**ACTION DESC:** Date of letter to RP notifying of legal responsibilities associated with the discovery of contamination.

**DATE:** 08/01/1990  
**ACTION:**  
**COMMENTS:**

**ACTION DESC:**

**DATE:** 08/01/1990  
**ACTION:** NOTIFICATION  
**COMMENTS:**

**ACTION DESC:** Date the DNR is notified of the discovery of the contamination.

**ARCHIVED DATA AS OF 6/7/02**

**PROJ MANAGER:** TOM STURM  
**FACILITY NO:** 469083340  
**RISK:** HIGH  
**COMM JURISDICTION:** N  
**Q SECTION:**  
**RANGE:**  
**SURVEY TOWNSHIP:**

**ACTIVITY NAME:** EGANS REPAIR  
**PRIORITY:** HIGH  
**RISK DATE:** 12/01/1999  
**DRY CLEANER:** N  
**QQ SECTION:**  
**SURVEY SECTION:**  
**SURVEY RANGE:**

**RESPONSIBLE PARTY**

**COMPANY:** DENNISON QUALITY OIL INC  
**ADDRESS:** BEAR CREEK WI 54922  
**MAIL ADDRESS:** PO BOX 12

[Search Instructions](#)

[Search by Site, Owner, or Tank Characteristics](#)

[Search by Tank ID](#)

## Tank Detail

### Site and Owner

#### Site Info

Site ID: 119265 PRECISION ALIGNMENT  
102 S SHAWANO AVE  
NEW LONDON  
Owner Type: Private

#### County & Municipality

68 - WAUPACA  
City of NEW LONDON  
Fire Dept ID: 6812 - New London

#### Owner

ID: 314191  
GRACE DENNISON  
RT 1  
BEAR CREEK WI 54922 0

### Underground Storage Tank - ID: 373125, Wang ID: 681200286, Closed/Removed as of 12/01/1988

Install Date:	Capacity in Gallons: 5000	Contents:	Unleaded Gasoline
Tank Occupancy: Retail Fuel Sales	Marketer: Y	CAS Number:	
Federally Regulated: Y	Spill Protection: Required - Not Installed	Overfill Protection: Required - Not Installed	
Corrosion Protect Type:	Date of Lining:	Lining Inspected Date:	
Leak Detection: Unknown	Cath Test Date:	Cath Expire Date:	
Leak Test Meth:	Leak Expire Date:	Leak Test Date:	
Construction Material: Bare Steel	Wall Size: Single	Underground Piping: Y	
Close Order Date:	Close Order By:		

### Piping - Closed/Removed

Flex Connectors:	UST mainfolded:	Related Tank ID:	
Construction Material: Bare Steel	Aboveground Piping:	Aboveground Pipe Construction:	
Cath Test Date:	Corrosion Protect Type:	Leak Detection:	Unknown
Leak Test Date:	Cath Expire Date:	Leak Test Meth:	
Catastrophic Leak Detection:	Leak Expire Date:	Pipe Wall Size:	Single
	Cat Leak Test Date:		

[Click here for login page](#)

Tanks ID	Type	Status	Date Fiscal Yr
----------	------	--------	----------------

\* No inspections for this tank \*\*



[Close this response window](#)



[Search Instructions](#)

[Search by Site, Owner, or Tank  
Characteristics](#)

[Search by Tank ID](#)

## Tank Detail

Site Info		Site and Owner		Owner	
Facility ID: 119265 PRECISION ALIGNMENT		County & Municipality		ID: 314191	
302 S SHAWANO AVE		68 - WAUPACA		GRACE DENNISON	
NEW LONDON		City of NEW LONDON		RT 1	
Landowner Type: Private		Fire Dept ID: 6812 - New London		BEAR CREEK WI 54922 0	
<b>Underground Storage Tank - ID: 373126, Wang ID: 681200287, Closed/Removed as of 12/01/1988</b>					
Install Date:		Capacity in Gallons: 5000		Contents:	Unleaded Gasoline
Tank Occupancy:	Retail Fuel Sales	Marketer:	Y	CAS Number:	
Federally Regulated:	Y	Spill Protection:	Required - Not Installed	Overfill Protection:	Required - Not Installed
Corrosion Protect Type:		Date of Lining:		Lining Inspected Date:	
Leak Detection:	Unknown	Cath Test Date:		Cath Expire Date:	
Leak Test Meth:		Leak Expire Date:		Leak Test Date:	
Construction Material:	Bare Steel	Wall Size:	Single	Underground Piping:	Y
Close Order Date:		Close Order By:			
<b>Piping - Closed/Removed</b>					
Flex Connectors:		UST mainfolded:		Related Tank ID:	
Type:		Aboveground Piping:		Aboveground Pipe Construction:	
Construction Material:	Bare Steel	Corrosion Protect Type:		Leak Detection:	Unknown
Cath Test Date:		Cath Expire Date:		Leak Test Meth:	
Leak Test Date:		Leak Expire Date:		Pipe Wall Size:	Single
Catastrophic Leak Detection:		Cat Leak Test Date:			
Inspections	<a href="#">Click here for login page</a>				
Tanks ID	Type	Status	Date Fiscal Yr		
* No inspections for this tank **					

[To Top](#)

[Close this response window](#)

[Search Instructions](#)

[Search by Site, Owner, or Tank Characteristics](#)

[Search by Tank ID](#)

## Tank Detail

### Site and Owner

#### Site Info

Site ID: 119265 PRECISION ALIGNMENT  
 302 S SHAWANO AVE  
 NEW LONDON  
 Owner Type: Private

#### County & Municipality

68 - WAUPACA  
 City of NEW LONDON  
 Fire Dept ID: 6812 - New London

#### Owner

ID: 339582  
 LYMAN JOHNSON  
 1501 S PEARL ST  
 NEW LONDON WI 54961 0

**Underground Storage Tank - ID: 373147, Wang ID: 681200308, Closed/Removed as of 07/19/1990**

Installation Date:	Capacity in Gallons: 500	Contents:	Waste/Used Motor Oil
Tank Occupancy:	Retail Fuel Sales	Marketer:	Y
Generally Regulated:	Y	Spill Protection:	Required - Not Installed
Corrosion Protect Type:		Date of Lining:	
Leak Detection:	Not Required	Cath Test Date:	
Leak Test Meth:		Leak Expire Date:	
Construction Material:	Bare Steel	Wall Size:	Single
Close Order Date:		Close Order By:	
		CAS Number:	
		Overfill Protection:	Required - Not Installed
		Lining Inspected Date:	
		Cath Expire Date:	
		Leak Test Date:	
		Underground Piping:	Y

### Piping - Closed/Removed

Box Connectors:	UST mainfolded:	Related Tank ID:
Type:	Aboveground Piping:	Aboveground Pipe Construction:
Construction Material:	Bare Steel	Corrosion Protect Type:
Cath Test Date:		Leak Detection:
Leak Test Date:		Leak Test Meth:
Catastrophic Leak Detection:		Pipe Wall Size:
		Single
		Not Required

Inspections [Click here for login page](#)

Trans ID	Type	Status	Date Fiscal Yr
----------	------	--------	----------------

\* No inspections for this tank \*\*



[Close this response window](#)

[Search Instructions](#)

[Search by Site, Owner, or Tank Characteristics](#)

[Search by Tank ID](#)

## Tank Detail

### Site and Owner

#### Site Info

Facility ID: 118426 PRECISION ALIGNMENT  
 302 S SHAWANO AVE  
 NEW LONDON  
 Landowner Type: Private

#### County & Municipality

68 - WAUPACA  
 City of NEW LONDON  
 Fire Dept ID: 6812 - New London

#### Owner

ID: 339582  
 LYMAN JOHNSON  
 1501 S PEARL ST  
 NEW LONDON WI 54961 0

**Underground Storage Tank - ID: 373128, Wang ID: 681200289, Closed/Removed as of 10/29/1992**

Install Date:	Capacity in Gallons: 500	Contents:	Kerosene
Tank Occupancy:	Marketer:	CAS Number:	
Retail Fuel Sales	Y		
Federally Regulated: Y	Spill Protection:	Overfill Protection:	Required - Not Installed
	Required - Not Installed		
Corrosion Protect Type:	Date of Lining:	Lining Inspected Date:	
Leak Detection:	Cath Test Date:	Cath Expire Date:	
Not Required			
Leak Test Meth:	Leak Expire Date:	Leak Test Date:	
Construction Material: Unknown	Wall Size:	Underground Piping:	Y
	Single		
Close Order Date:	Close Order By:		

### Piping - Closed/Removed

Flex Connectors:	UST mainfolding:	Related Tank ID:
Type:	Aboveground Piping:	Aboveground Pipe Construction:
Construction Material: Unknown	Corrosion Protect Type:	Leak Detection:
		Not Required
Cath Test Date:	Cath Expire Date:	Leak Test Meth:
Leak Test Date:	Leak Expire Date:	Pipe Wall Size:
		Single
Catastrophic Leak Detection:	Cat Leak Test Date:	

Inspections [Click here for login page](#)

Trans ID	Type	Status	Date Fiscal Yr
----------	------	--------	----------------

\*\* No inspections for this tank \*\*



[Close this response window](#)

[Search Instructions](#)

[Search by Site, Owner, or Tank Characteristics](#)

[Search by Tank ID](#)

## Tank Detail

### Site and Owner

#### Site Info

Site ID: 118426 PRECISION ALIGNMENT  
 102 S SHAWANO AVE  
 NEW LONDON  
 Owner Type: Private

#### County & Municipality

68 - WAUPACA  
 City of NEW LONDON  
 Fire Dept ID: 6812 - New London

#### Owner

ID: 339582  
 LYMAN JOHNSON  
 1501 S PEARL ST  
 NEW LONDON WI 54961 0

**Underground Storage Tank - ID: 373129, Wang ID: 681200290, Closed/Removed as of 10/29/1992**

Install Date:	Capacity in Gallons: 1000	Contents:	Fuel Oil
Tank Occupancy: Retail Fuel Sales	Marketer: Y	CAS Number:	
Federally Regulated: N	Spill Protection: Required - Not Installed	Overfill Protection: Required - Not Installed	
Corrosion Protect Type:	Date of Lining:	Lining Inspected Date:	
Leak Detection: Not Required	Cath Test Date:	Cath Expire Date:	
Tank Test Meth:	Leak Expire Date:	Leak Test Date:	
Construction Material: Unknown	Wall Size: Single	Underground Piping: Y	
Close Order Date:	Close Order By:		

### Piping - Closed/Removed

Flex Connectors:	UST mainfolded:	Related Tank ID:
Type:	Aboveground Piping:	Aboveground Pipe Construction:
Construction Material: Unknown	Corrosion Protect Type:	Leak Detection: Not Required
Cath Test Date:	Cath Expire Date:	Leak Test Meth:
Tank Test Date:	Leak Expire Date:	Pipe Wall Size: Single
Catastrophic Leak Detection:	Cat Leak Test Date:	

Inspections [Click here for login page](#)

Tanks ID	Type	Status	Date Fiscal Yr
----------	------	--------	----------------

\* No inspections for this tank \*\*



[Close this response window](#)

**Environmental FirstSearch**  
**Site Detail Report**

**TARGET SITE:** 313 W. WOLF RIVER AVE  
NEW LONDON WI 54961

**JOB:** N1860A04

**REGISTERED UNDERGROUND STORAGE TANKS**

**SEARCH ID:** 30

**DIST/DIR:** 0.19 SW

**MAP ID:** 24

**NAME:** LYMAN JOHNSON  
**ADDRESS:** 302 S SHAWANO AVE  
NEW LONDON WI 54961

**REV:** 10/29/04  
**ID1:** 119265  
**ID2:**  
**STATUS:**  
**PHONE:**

**CONTACT:**

**SITE INFORMATION**

**TOTAL NUMBER OF TANKS:** 5

**TANK INFORMATION:**

<b>REG OBJECT ID:</b>	373125	<b>WANG OBJECT ID:</b>	681200286
<b>FIRE ID:</b>	6812	<b>CUST ID:</b>	314191
<b>OBJECT TYPE:</b>	UST	<b>TANK STATUS:</b>	CLOSED/REMOVED
<b>STATUS DATE:</b>	12/01/1988	<b>CONTENT:</b>	UNLEADED GASOLINE
<b>GALLONS:</b>	5000	<b>OCCUPANCY:</b>	GAS/RETAIL SALES
<b>MARKETER:</b>	Y	<b>FED REGULATED:</b>	Y
<b>MUNI NAME:</b>	NEW LONDON	<b>MUNI TYPE:</b>	CITY
<b>OWNER TYPE:</b>	PRIVATE		

**OWNER:** GRACE DENNISON  
RT 1  
BEAR CREEK WI 54922

<b>REG OBJECT ID:</b>	373126	<b>WANG OBJECT ID:</b>	681200287
<b>FIRE ID:</b>	6812	<b>CUST ID:</b>	314191
<b>OBJECT TYPE:</b>	UST	<b>TANK STATUS:</b>	CLOSED/REMOVED
<b>STATUS DATE:</b>	12/01/1988	<b>CONTENT:</b>	UNLEADED GASOLINE
<b>GALLONS:</b>	5000	<b>OCCUPANCY:</b>	GAS/RETAIL SALES
<b>MARKETER:</b>	Y	<b>FED REGULATED:</b>	Y
<b>MUNI NAME:</b>	NEW LONDON	<b>MUNI TYPE:</b>	CITY
<b>OWNER TYPE:</b>	PRIVATE		

**OWNER:** GRACE DENNISON  
RT 1  
BEAR CREEK WI 54922

<b>REG OBJECT ID:</b>	373147	<b>WANG OBJECT ID:</b>	681200308
<b>FIRE ID:</b>	6812	<b>CUST ID:</b>	339582
<b>OBJECT TYPE:</b>	UST	<b>TANK STATUS:</b>	CLOSED/REMOVED
<b>STATUS DATE:</b>	07/19/1990	<b>CONTENT:</b>	WASTE/USED MOTOR OIL
<b>GALLONS:</b>	500	<b>OCCUPANCY:</b>	GAS/RETAIL SALES
<b>MARKETER:</b>	Y	<b>FED REGULATED:</b>	Y
<b>MUNI NAME:</b>	NEW LONDON	<b>MUNI TYPE:</b>	CITY
<b>OWNER TYPE:</b>	PRIVATE		

**OWNER:** LYMAN JOHNSON  
1501 S PEARL ST  
NEW LONDON WI 54961

- Continued on next page -

**Environmental FirstSearch**  
**Site Detail Report**

**TARGET SITE:** 313 W. WOLF RIVER AVE  
NEW LONDON WI 54961

**JOB:** N1860A04

**REGISTERED UNDERGROUND STORAGE TANKS**

**SEARCH ID:** 30

**DIST/DIR:** 0.19 SW

**MAP ID:** 24

**NAME:** LYMAN JOHNSON  
**ADDRESS:** 302 S SHAWANO AVE  
NEW LONDON WI 54961

**REV:** 10/29/04  
**ID1:** 119265  
**ID2:**  
**STATUS:**  
**PHONE:**

**CONTACT:**

**REG OBJECT ID:** 373128  
**FIRE ID:** 6812  
**OBJECT TYPE:** UST  
**STATUS DATE:** 10/29/1992  
**GALLONS:** 500  
**MARKETER:** Y  
**MUNI NAME:** NEW LONDON  
**OWNER TYPE:** PRIVATE  
  
**OWNER:** LYMAN JOHNSON  
1501 S PEARL ST  
NEW LONDON WI 54961

**WANG OBJECT ID:** 681200289  
**CUST ID:** 339582  
**TANK STATUS:** CLOSED/REMOVED  
**CONTENT:** KEROSENE  
**OCCUPANCY:** GAS/RETAIL SALES  
**FED REGULATED:** Y  
**MUNI TYPE:** CITY

**REG OBJECT ID:** 373129  
**FIRE ID:** 6812  
**OBJECT TYPE:** UST  
**STATUS DATE:** 10/29/1992  
**GALLONS:** 1000  
**MARKETER:** Y  
**MUNI NAME:** NEW LONDON  
**OWNER TYPE:** PRIVATE  
  
**OWNER:** LYMAN JOHNSON  
1501 S PEARL ST  
NEW LONDON WI 54961

**WANG OBJECT ID:** 681200290  
**CUST ID:** 339582  
**TANK STATUS:** CLOSED/REMOVED  
**CONTENT:** FUEL OIL  
**OCCUPANCY:** GAS/RETAIL SALES  
**FED REGULATED:** N  
**MUNI TYPE:** CITY

***Environmental FirstSearch***  
***Site Detail Report***

**TARGET SITE:** 313 W. WOLF RIVER AVE  
NEW LONDON WI 54961

**JOB:** N1860A04

**REGISTERED UNDERGROUND STORAGE TANKS**

**SEARCH ID:** 26

**DIST/DIR:** 0.20 NE

**MAP ID:** 20

**NAME:** KURT SCHOENROCK  
**ADDRESS:** 315 N PEARL ST  
NEW LONDON WI 54961

**REV:** 10/29/04  
**ID1:** 100866

**ID2:**  
**STATUS:**  
**PHONE:**

**CONTACT:**

**SITE INFORMATION**

**TOTAL NUMBER OF TANKS:** 1

**TANK INFORMATION:**

**REG OBJECT ID:** 373138  
**FIRE ID:** 6812  
**OBJECT TYPE:** UST  
**STATUS DATE:** 04/03/1996  
**GALLONS:** 550  
**MARKETER:** N  
**MUNI NAME:** NEW LONDON  
**OWNER TYPE:** PRIVATE

**WANG OBJECT ID:** 681200299  
**CUST ID:** 333616  
**TANK STATUS:** CLOSED/REMOVED  
**CONTENT:** FUEL OIL  
**OCCUPANCY:** MERCANTILE/COMMERCIAL  
**FED REGULATED:** N  
**MUNI TYPE:** CITY

**OWNER:** KURT SCHOENROCK  
315 N PEARL ST  
NEW LONDON WI 54961

**Environmental FirstSearch**  
**Site Detail Report**

**TARGET SITE:** 313 W. WOLF RIVER AVE  
NEW LONDON WI 54961

**JOB:** N1860A04

**RCRA GENERATOR SITE**

**SEARCH ID:** 3                      **DIST/DIR:** 0.20 SE                      **MAP ID:** 5

<b>NAME:</b> DRY CLEANERS ETC <b>ADDRESS:</b> 102 E COOK ST NEW LONDON WI 54961 WAUPACA <b>CONTACT:</b> RICHARD M CAUSLIN	<b>REV:</b> 9/13/04 <b>ID1:</b> WID981780281 <b>ID2:</b> <b>STATUS:</b> VGN <b>PHONE:</b> 9207312936
---	--

**SITE INFORMATION**

**CONTACT INFORMATION:** RICHARD M CAUSLIN  
102 E COOK ST  
NEW LONDON WI 549611453

**PHONE:** 9207312936

**UNIVERSE INFORMATION:**

SNC: N - NO	
BOYSNC: N - NO	
GPRA PERMIT: N - NO	
GPRA POSTCLOSURE: N - NO	
GPRA CA: N - NO	
GPRA CME: N - NO	
PERM PROG: N - NO	
PREM W	
IMPORTER ACTIVITY: U - UNKNOWN	MIX WASTE GEN: U - UNKNOWN
RECYCLER ACT: N - NO	TRANS ACT: N - NO
TSD ACT: N - NO	U GRND INJ ACT: N - NO

**USED OIL INFORMATION**

BURNER: N - NO	PROCESSOR: N - NO
REFINER: N - NO	MARKET BURNER: N - NO
SPEC MARKETER: N - NO	TRANSFER FAC: N - NO
TRANSPORTER:	
SECOND ID:	OFF SITE RECEIPT: U - UNKNOWN
ACCESSIBILITY:	COUNTY OWNER:
FED WSTE GEN OWNER: HQ	FED WASTE GEN: 2
STATE WSTE GEN O	
SECOND ID:	OFF SITE RECEIPT: U - UNKNOWN
ACCESSIBILITY:	COUNTY OWNER:
FED WSTE GEN OWNER: HQ	FED WASTE GEN: 3
STATE WSTE GEN O	

**NAIC INFORMATION**

**ENFORCEMENT INFORMATION:**

**VIOLATION INFORMATION:**

**HAZARDOUS WASTE INFORMATION:**

- Continued on next page -



***Environmental FirstSearch  
Site Detail Report***

**TARGET SITE:** 313 W. WOLF RIVER AVE  
NEW LONDON WI 54961

**JOB:** N1860A04

**RCRA GENERATOR SITE**

**SEARCH ID:** 3

**DIST/DIR:** 0.20 SE

**MAP ID:** 5

**NAME:** DRY CLEANERS ETC  
**ADDRESS:** 102 E COOK ST  
NEW LONDON WI 54961  
WAUPACA  
**CONTACT:** RICHARD M CAUSLIN

**REV:** 9/13/04  
**ID1:** WID981780281  
**ID2:**  
**STATUS:** VGN  
**PHONE:** 9207312936

The following spent halogenated solvents: Tetrachloroethylene, methylene chloride, trichloroethylene, 1,1,1-trichloroethane, chlorobenzene, 1,1,2-trichloro-1,2,2-trifluoroethane, ortho-dichlorobenzene, trichlorofluoromethane

**Environmental FirstSearch**  
**Site Detail Report**

**TARGET SITE:** 313 W. WOLF RIVER AVE  
NEW LONDON WI 54961

**JOB:** N1860A04

**LEAKING UNDERGROUND STORAGE TANKS**

**SEARCH ID:** 53

**DIST/DIR:** 0.20 SE

**MAP ID:** 5

**NAME:** DRYCLEANERS ETC  
**ADDRESS:** 102 COOK ST  
NEW LONDON WI 54961

**REV:** 10/25/04  
**ID1:** 0369002197  
**ID2:** 03-69-002197  
**STATUS:** CLOSED  
**PHONE:**

**CONTACT:**

**SITE INFORMATION**

**FID NUMBER:** 469006120  
**ACTIVITY NAME:** ZUEGE PRODUCTS  
**PRIORITY:** LOW  
**RISK:** 3  
**START DATE:** 11/01/1995  
**END DATE:** 02/26/1999  
**DNR REGION:** NORTHEAST REGION  
**FACILITY ACRES:**  
**QUARTER QUARTER SECTION:**  
**QUARTER SECTION:**  
**SURVEY SECTION:**  
**SURVEY TOWNSHIP:**  
**SURVEY RANGE:**  
**DNR JURISDICTION:** Y  
**FILE LOCATION:**  
**ELIGIBLE FOR PECFA FUNDS:** Y  
**DRY CLEANER:**  
**CO-CONTAMINATION:**  
**AST AT SITE:** N  
**COMMERCE DATABASE TRACKED:** Y

**ACTION**

**DATE:** 02/26/1999  
**ACTION:** ACTIVITY CLOSED  
**COMMENTS:**

**ACTION DESC:** Date the Closure Letter or No Further Action letter is sent. NOTE: This is the ONLY action code that will close an activity.

**DATE:** 02/26/1999  
**ACTION:**  
**COMMENTS:** \*\*\* NR726 Closure from Commerce Data Interchange \*\*\*

**ACTION DESC:**

**DATE:** 02/22/1999  
**ACTION:** ACTIVITY TRANSFERRED TO DCOM  
**COMMENTS:**

**ACTION DESC:** Date that project management for the activity is transferred to Department of Commerce. Includes transfer of site files.

- Continued on next page -

**Environmental FirstSearch**  
**Site Detail Report**

**TARGET SITE:** 313 W. WOLF RIVER AVE  
NEW LONDON WI 54961

**JOB:** N1860A04

**LEAKING UNDERGROUND STORAGE TANKS**

**SEARCH ID:** 53

**DIST/DIR:** 0.20 SE

**MAP ID:** 5

**NAME:** DRYCLEANERS ETC  
**ADDRESS:** 102 COOK ST  
NEW LONDON WI 54961

**REV:** 10/25/04  
**ID1:** 0369002197  
**ID2:** 03-69-002197  
**STATUS:** CLOSED  
**PHONE:**

**CONTACT:**

**DATE:** 02/22/1999

**ACTION:**

**COMMENTS:**

**ACTION DESC:**

**DATE:** 04/30/1996

**ACTION:**

**COMMENTS:**

**ACTION DESC:**

**DATE:** 04/30/1996

**ACTION:**

**COMMENTS:**

**ACTION DESC:** Date the DNR allows the RP to proceed without approval of the SIWP. Either written or by phone call.

**DATE:** 04/29/1996

**ACTION:**

**COMMENTS:**

**ACTION DESC:**

**DATE:** 04/29/1996

**ACTION:**

**COMMENTS:**

**ACTION DESC:** Date the DNR receives the Site Investigation Workplan. States the objectives of the investigation to determine the degree and extent of contamination.

**DATE:** 04/01/1996

**ACTION:**

**COMMENTS:**

**ACTION DESC:** Date updates on progress are received. Can be 30, 60, 90 days or other interval.

**DATE:** 04/01/1996

**ACTION:**

**COMMENTS:**

**ACTION DESC:**

CONSULTANT HIRED

- Continued on next page -

**Environmental FirstSearch  
Site Detail Report**

**TARGET SITE:** 313 W. WOLF RIVER AVE  
NEW LONDON WI 54961

**JOB:** N1860A04

**LEAKING UNDERGROUND STORAGE TANKS**

**SEARCH ID:** 53

**DIST/DIR:** 0.20 SE

**MAP ID:** 5

**NAME:** DRYCLEANERS ETC  
**ADDRESS:** 102 COOK ST  
NEW LONDON WI 54961

**REV:** 10/25/04  
**ID1:** 0369002197  
**ID2:** 03-69-002197  
**STATUS:** CLOSED  
**PHONE:**

**CONTACT:**

**DATE:** 11/02/1995  
**ACTION:** RP LETTER SENT  
**COMMENTS:**

**ACTION DESC:** Date of letter to RP notifying of legal responsibilities associated with the discovery of contamination.

**DATE:** 11/02/1995  
**ACTION:**  
**COMMENTS:** SIWP DUE 1/10/96

**ACTION DESC:**

**DATE:** 11/01/1995  
**ACTION:**  
**COMMENTS:**

**ACTION DESC:**

**DATE:** 11/01/1995  
**ACTION:** NOTIFICATION  
**COMMENTS:**

**ACTION DESC:** Date the DNR is notified of the discovery of the contamination.

**ARCHIVED DATA AS OF 6/7/02**

**PROJ MANAGER:** WIDCOM  
**FACILITY NO:** 469006120  
**RISK:** LOW  
**COMM JURISDICTION:** Y  
**Q SECTION:**  
**RANGE:**  
**SURVEY TOWNSHIP:**

**ACTIVITY NAME:** ZUEGE PRODUCTS  
**PRIORITY:** LOW  
**RISK DATE:** 12/01/1999  
**DRY CLEANER:** N  
**QQ SECTION:**  
**SURVEY SECTION:**  
**SURVEY RANGE:**

**RESPONSIBLE PARTY**

**CONSULTANT INFORMATION**

**ENVIRONMENTAL IMPACT**

**SUBSTANCE**

**Environmental FirstSearch**  
**Site Detail Report**

**TARGET SITE:** 313 W. WOLF RIVER AVE  
NEW LONDON WI 54961

**JOB:** N1860A04

**LEAKING UNDERGROUND STORAGE TANKS**

**SEARCH ID:** 62

**DIST/DIR:** 0.20 SW

**MAP ID:** 41

**NAME:** NEW LONDON MUNICIPAL SERVICE GARAGE  
**ADDRESS:** 915 W WOLF RIVER AVE  
NEW LONDON WI

**REV:** 10/25/04  
**ID1:** 0369000553  
**ID2:** 03-69-000553  
**STATUS:** CLOSED  
**PHONE:**

**CONTACT:**

**SITE INFORMATION**

**FID NUMBER:**  
**ACTIVITY NAME:** NEW LONDON MUNICIPAL SERVICE GARAGE  
**PRIORITY:** HIGH  
**RISK:** 2  
**START DATE:** 09/19/1990  
**END DATE:** 08/07/2002  
**DNR REGION:** NORTHEAST REGION  
**FACILITY ACRES:**  
**QUARTER QUARTER SECTION:** SE  
**QUARTER SECTION:** SW  
**SURVEY SECTION:** 12  
**SURVEY TOWNSHIP:** 22  
**SURVEY RANGE:** 14E  
**DNR JURISDICTION:** Y  
**FILE LOCATION:**  
**ELIGIBLE FOR PECFA FUNDS:** Y  
**DRY CLEANER:**  
**CO-CONTAMINATION:**  
**AST AT SITE:** N  
**COMMERCE DATABASE TRACKED:** Y

**ACTION**

**DATE:** 10/21/2002  
**ACTION:**  
**COMMENTS:**

**ACTION DESC:**

**DATE:** 10/21/2002  
**ACTION:** GIS REGISTRY QAQC COMPLETED  
**COMMENTS:**

**ACTION DESC:** Date and status that this site had QAQC completed for GIS registry

**DATE:** 08/07/2002  
**ACTION:**  
**COMMENTS:**

**ACTION DESC:**

**DATE:** 08/07/2002

- Continued on next page -

**Environmental FirstSearch  
Site Detail Report**

**TARGET SITE:** 313 W. WOLF RIVER AVE  
NEW LONDON WI 54961

**JOB:** N1860A04

**LEAKING UNDERGROUND STORAGE TANKS**

**SEARCH ID:** 62

**DIST/DIR:** 0.20 SW

**MAP ID:** 41

**NAME:** NEW LONDON MUNICIPAL SERVICE GARAGE  
**ADDRESS:** 915 W WOLF RIVER AVE  
NEW LONDON WI

**REV:** 10/25/04  
**ID1:** 0369000553  
**ID2:** 03-69-000553  
**STATUS:** CLOSED  
**PHONE:**

**CONTACT:**

**ACTION:** GIS REGISTRY REQUIRED  
**COMMENTS:**

**ACTION DESC:** Upon completing final closure conditions, this case will be placed on the GIS Registry with groundwater contamination exceeding the NR140 Enforcement Standard and/or soil contamination above the NR720 RCL.

**DATE:** 08/07/2002

**ACTION:**  
**COMMENTS:** \*\*\* NR726 Closure from Commerce Data Interchange \*\*\*

**ACTION DESC:**

**DATE:** 08/07/2002  
**ACTION:** ACTIVITY CLOSED  
**COMMENTS:**

**ACTION DESC:** Date the Closure Letter or No Further Action letter is sent. NOTE: This is the ONLY action code that will close an activity.

**DATE:** 12/08/2000  
**ACTION:**  
**COMMENTS:** \*\*\* Conditional Closure from Commerce Data Interchange \*\*\*

**ACTION DESC:**

**DATE:** 12/08/2000  
**ACTION:** CONDITIONAL CLOSURE  
**COMMENTS:**

**ACTION DESC:** Date the site closure was approved, but the site will not be formally closed until receipt of documentation of abandonment of wells, disposal of soil, recording of deed instruments , etc.

**DATE:** 10/04/2000  
**ACTION:**  
**COMMENTS:** \*\*\* SIR Received by Commerce - Updated from Commerce Data Interchange \*\*\*

**ACTION DESC:**

**DATE:** 10/04/2000  
**ACTION:** SI REPORT RECEIVED (W/OUT FEE)/5  
**COMMENTS:**

**ACTION DESC:** Date the DNR receives the Site Investigation Report. Provides information regarding activities performed to

*- Continued on next page -*

**Environmental FirstSearch**  
**Site Detail Report**

**TARGET SITE:** 313 W. WOLF RIVER AVE  
NEW LONDON WI 54961

**JOB:** N1860A04

**LEAKING UNDERGROUND STORAGE TANKS**

**SEARCH ID:** 62

**DIST/DIR:** 0.20 SW

**MAP ID:** 41

**NAME:** NEW LONDON MUNICIPAL SERVICE GARAGE  
**ADDRESS:** 915 W WOLF RIVER AVE  
NEW LONDON WI

**REV:** 10/25/04  
**ID1:** 0369000553  
**ID2:** 03-69-000553  
**STATUS:** CLOSED  
**PHONE:**

**CONTACT:**

determine degree & extent of contamination and forming a basis for choosing the appropriate remedial action.

**DATE:** 06/01/2000

**ACTION:** ACTIVITY TRANSFERRED TO DCOM

**COMMENTS:**

**ACTION DESC:** Date that project management for the activity is transferred to Department of Commerce. Includes transfer of site files.

**DATE:** 06/01/2000

**ACTION:**

**COMMENTS:** Mass Transfer

**ACTION DESC:**

**DATE:** 11/11/1999

**ACTION:**

**COMMENTS:**

**ACTION DESC:**

**DATE:** 11/11/1999

**ACTION:** STATUS REPORT RECEIVED/11

**COMMENTS:**

**ACTION DESC:** Date updates on progress are received. Can be 30, 60, 90 days or other interval.

**DATE:** 04/26/1996

**ACTION:**

**COMMENTS:** GW MONITORING

**ACTION DESC:**

**DATE:** 04/26/1996

**ACTION:** STATUS REPORT RECEIVED/10

**COMMENTS:**

**ACTION DESC:** Date updates on progress are received. Can be 30, 60, 90 days or other interval.

**DATE:** 01/11/1996

**ACTION:**

**COMMENTS:** GW MONITORING RESULTS

- Continued on next page -

***Environmental FirstSearch  
Site Detail Report***

**TARGET SITE:** 313 W. WOLF RIVER AVE  
NEW LONDON WI 54961

**JOB:** N1860A04

**LEAKING UNDERGROUND STORAGE TANKS**

**SEARCH ID:** 62

**DIST/DIR:** 0.20 SW

**MAP ID:** 41

**NAME:** NEW LONDON MUNICIPAL SERVICE GARAGE  
**ADDRESS:** 915 W WOLF RIVER AVE  
NEW LONDON WI

**REV:** 10/25/04  
**ID1:** 0369000553  
**ID2:** 03-69-000553  
**STATUS:** CLOSED  
**PHONE:**

**CONTACT:**

**ACTION DESC:**

**DATE:** 01/11/1996  
**ACTION:** STATUS REPORT RECEIVED/9  
**COMMENTS:**

**ACTION DESC:** Date updates on progress are received. Can be 30, 60, 90 days or other interval.

**DATE:** 10/23/1995  
**ACTION:**  
**COMMENTS:** QUARTERLY GW REPORT

**ACTION DESC:**

**DATE:** 10/23/1995  
**ACTION:** STATUS REPORT RECEIVED/8  
**COMMENTS:**

**ACTION DESC:** Date updates on progress are received. Can be 30, 60, 90 days or other interval.

**DATE:** 07/21/1995  
**ACTION:** STATUS REPORT RECEIVED/7  
**COMMENTS:**

**ACTION DESC:** Date updates on progress are received. Can be 30, 60, 90 days or other interval.

**DATE:** 07/21/1995  
**ACTION:**  
**COMMENTS:**

**ACTION DESC:**

**DATE:** 03/07/1995  
**ACTION:** STATUS REPORT RECEIVED/6  
**COMMENTS:**

**ACTION DESC:** Date updates on progress are received. Can be 30, 60, 90 days or other interval.

**DATE:** 03/07/1995  
**ACTION:**  
**COMMENTS:** QUARTERLY GW REPORT

*- Continued on next page -*



**Environmental FirstSearch**  
**Site Detail Report**

**TARGET SITE:** 313 W. WOLF RIVER AVE  
NEW LONDON WI 54961

**JOB:** N1860A04

**LEAKING UNDERGROUND STORAGE TANKS**

**SEARCH ID:** 62

**DIST/DIR:** 0.20 SW

**MAP ID:** 41

**NAME:** NEW LONDON MUNICIPAL SERVICE GARAGE  
**ADDRESS:** 915 W WOLF RIVER AVE  
NEW LONDON WI

**REV:** 10/25/04  
**ID1:** 0369000553  
**ID2:** 03-69-000553  
**STATUS:** CLOSED  
**PHONE:**

**CONTACT:**

**ACTION DESC:**

**DATE:** 12/05/1994  
**ACTION:** STATUS REPORT RECEIVED/5  
**COMMENTS:**

**ACTION DESC:** Date updates on progress are received. Can be 30, 60, 90 days or other interval.

**DATE:** 12/05/1994  
**ACTION:**  
**COMMENTS:** QTRLY GW & REMED SYSTEM MONITORING REPORT

**ACTION DESC:**

**DATE:** 10/24/1994  
**ACTION:**  
**COMMENTS:** QTRLY GW & REMED SYSTEM MONITORING REPORT

**ACTION DESC:**

**DATE:** 10/24/1994  
**ACTION:** STATUS REPORT RECEIVED/4  
**COMMENTS:**

**ACTION DESC:** Date updates on progress are received. Can be 30, 60, 90 days or other interval.

**DATE:** 06/06/1994  
**ACTION:**  
**COMMENTS:**

**ACTION DESC:**

**DATE:** 06/06/1994  
**ACTION:** STATUS REPORT RECEIVED/3  
**COMMENTS:**

**ACTION DESC:** Date updates on progress are received. Can be 30, 60, 90 days or other interval.

**DATE:** 05/06/1994  
**ACTION:** FORM 4 APPROVED/2  
**COMMENTS:**

- Continued on next page -

**Environmental FirstSearch**  
**Site Detail Report**

**TARGET SITE:** 313 W. WOLF RIVER AVE  
NEW LONDON WI 54961

**JOB:** N1860A04

**LEAKING UNDERGROUND STORAGE TANKS**

**SEARCH ID:** 62

**DIST/DIR:** 0.20 SW

**MAP ID:** 41

**NAME:** NEW LONDON MUNICIPAL SERVICE GARAGE  
**ADDRESS:** 915 W WOLF RIVER AVE  
NEW LONDON WI

**REV:** 10/25/04  
**ID1:** 0369000553  
**ID2:** 03-69-000553  
**STATUS:** CLOSED  
**PHONE:**

**CONTACT:**

**ACTION DESC:** Date the DNR signs the Form 4, PECFA request for reimbursement for actions taken in accordance with s101.143.

**DATE:** 05/06/1994

**ACTION:**  
**COMMENTS:**

**ACTION DESC:**

**DATE:** 12/17/1993

**ACTION:**  
**COMMENTS:**

**ACTION DESC:**

**DATE:** 12/17/1993  
**ACTION:** STATUS REPORT RECEIVED/2  
**COMMENTS:**

**ACTION DESC:** Date updates on progress are received. Can be 30, 60, 90 days or other interval.

**DATE:** 06/21/1993  
**ACTION:** STATUS REPORT RECEIVED  
**COMMENTS:**

**ACTION DESC:** Date updates on progress are received. Can be 30, 60, 90 days or other interval.

**DATE:** 06/21/1993  
**ACTION:**  
**COMMENTS:**

**ACTION DESC:**

**DATE:** 01/27/1993  
**ACTION:**  
**COMMENTS:**

**ACTION DESC:**

**DATE:** 01/27/1993  
**ACTION:** FORM 4 APPROVED

- Continued on next page -

**Environmental FirstSearch  
Site Detail Report**

**TARGET SITE:** 313 W. WOLF RIVER AVE  
NEW LONDON WI 54961

**JOB:** N1860A04

**LEAKING UNDERGROUND STORAGE TANKS**

**SEARCH ID:** 62

**DIST/DIR:** 0.20 SW

**MAP ID:** 41

**NAME:** NEW LONDON MUNICIPAL SERVICE GARAGE  
**ADDRESS:** 915 W WOLF RIVER AVE  
NEW LONDON WI

**REV:** 10/25/04  
**ID1:** 0369000553  
**ID2:** 03-69-000553  
**STATUS:** CLOSED  
**PHONE:**

**CONTACT:**

**COMMENTS:**

**ACTION DESC:** Date the DNR signs the Form 4, PECFA request for reimbursement for actions taken in accordance with s101.143.

**DATE:** 08/10/1992  
**ACTION:** REMEDIAL ACTION REPORT RECEIVED  
**COMMENTS:**

**ACTION DESC:** Date the DNR receives the Remedial Action Report detailing remedial action efforts for an activity.

**DATE:** 08/10/1992  
**ACTION:**  
**COMMENTS:**

**ACTION DESC:**

**DATE:** 08/10/1992  
**ACTION:** SI REPORT RECEIVED (W/OUT FEE)/4  
**COMMENTS:**

**ACTION DESC:** Date the DNR receives the Site Investigation Report. Provides information regarding activities performed to determine degree & extent of contamination and forming a basis for choosing the appropriate remedial action.

**DATE:** 08/10/1992  
**ACTION:**  
**COMMENTS:**

**ACTION DESC:**

**DATE:** 07/08/1992  
**ACTION:**  
**COMMENTS:**

**ACTION DESC:**

**DATE:** 07/08/1992  
**ACTION:**  
**COMMENTS:**

**ACTION DESC:**

- Continued on next page -

**Environmental FirstSearch**  
**Site Detail Report**

**TARGET SITE:** 313 W. WOLF RIVER AVE  
NEW LONDON WI 54961

**JOB:** N1860A04

**LEAKING UNDERGROUND STORAGE TANKS**

**SEARCH ID:** 62

**DIST/DIR:** 0.20 SW

**MAP ID:** 41

**NAME:** NEW LONDON MUNICIPAL SERVICE GARAGE  
**ADDRESS:** 915 W WOLF RIVER AVE  
NEW LONDON WI

**REV:** 10/25/04  
**ID1:** 0369000553  
**ID2:** 03-69-000553  
**STATUS:** CLOSED  
**PHONE:**

**CONTACT:**

**DATE:** 07/08/1992  
**ACTION:** SI REPORT RECEIVED (W/OUT FEE)/3  
**COMMENTS:**

**ACTION DESC:** Date the DNR receives the Site Investigation Report. Provides information regarding activities performed to determine degree & extent of contamination and forming a basis for choosing the appropriate remedial action.

**DATE:** 07/08/1992  
**ACTION:** REMEDIAL ACTION OPTIONS REPORT RECEIVED (W/OUT FEE)  
**COMMENTS:**

**ACTION DESC:** Date the DNR receives the Remedial Action Options Report (workplan). Includes actions to prevent, minimize, stabilize, eliminate threat of discharged hazardous substances, restore the environment to the extent practicable. Identify and evaluate options consistent with DNR standards.

**DATE:** 05/19/1992  
**ACTION:**  
**COMMENTS:**

**ACTION DESC:**

**DATE:** 05/19/1992  
**ACTION:** SITE INVESTIGATION WORKPLAN GO AHEAD (NOTICE TO PROCEED)  
**COMMENTS:**

**ACTION DESC:** Date the DNR allows the RP to proceed without approval of the SIWP. Either written or by phone call.

**DATE:** 09/06/1991  
**ACTION:** SI REPORT RECEIVED (W/OUT FEE)/2  
**COMMENTS:**

**ACTION DESC:** Date the DNR receives the Site Investigation Report. Provides information regarding activities performed to determine degree & extent of contamination and forming a basis for choosing the appropriate remedial action.

**DATE:** 09/06/1991  
**ACTION:**  
**COMMENTS:**

**ACTION DESC:**

**DATE:** 01/11/1991  
**ACTION:**  
**COMMENTS:**

- Continued on next page -

***Environmental FirstSearch  
Site Detail Report***

**TARGET SITE:** 313 W. WOLF RIVER AVE  
NEW LONDON WI 54961

**JOB:** N1860A04

**LEAKING UNDERGROUND STORAGE TANKS**

**SEARCH ID:** 62

**DIST/DIR:** 0.20 SW

**MAP ID:** 41

**NAME:** NEW LONDON MUNICIPAL SERVICE GARAGE  
**ADDRESS:** 915 W WOLF RIVER AVE  
NEW LONDON WI

**REV:** 10/25/04  
**ID1:** 0369000553  
**ID2:** 03-69-000553  
**STATUS:** CLOSED  
**PHONE:**

**CONTACT:**

**ACTION DESC:**

**DATE:** 01/11/1991  
**ACTION:** SITE INVESTIGATION WORKPLAN RECEIVED (W/OUT FEE)  
**COMMENTS:**

**ACTION DESC:** Date the DNR receives the Site Investigation Workplan. States the objectives of the investigation to determine the degree and extent of contamination.

**DATE:** 11/05/1990  
**ACTION:**  
**COMMENTS:**

**ACTION DESC:**

**DATE:** 11/05/1990  
**ACTION:** SI REPORT RECEIVED (W/OUT FEE)  
**COMMENTS:**

**ACTION DESC:** Date the DNR receives the Site Investigation Report. Provides information regarding activities performed to determine degree & extent of contamination and forming a basis for choosing the appropriate remedial action.

**DATE:** 09/28/1990  
**ACTION:**  
**COMMENTS:**

**ACTION DESC:**

**DATE:** 09/28/1990  
**ACTION:** RP LETTER SENT/2  
**COMMENTS:**

**ACTION DESC:** Date of letter to RP notifying of legal responsibilities associated with the discovery of contamination.

**DATE:** 09/21/1990  
**ACTION:**  
**COMMENTS:** COMPLIANCE DUE 10/21/90

**ACTION DESC:**

**DATE:** 09/21/1990

- Continued on next page -

**Environmental FirstSearch  
Site Detail Report**

**TARGET SITE:** 313 W. WOLF RIVER AVE  
NEW LONDON WI 54961

**JOB:** N1860A04

**LEAKING UNDERGROUND STORAGE TANKS**

**SEARCH ID:** 62                      **DIST/DIR:** 0.20 SW                      **MAP ID:** 41

<b>NAME:</b> NEW LONDON MUNICIPAL SERVICE GARAGE	<b>REV:</b> 10/25/04
<b>ADDRESS:</b> 915 W WOLF RIVER AVE	<b>ID1:</b> 0369000553
NEW LONDON WI	<b>ID2:</b> 03-69-000553
	<b>STATUS:</b> CLOSED
<b>CONTACT:</b>	<b>PHONE:</b>

**ACTION:** RP LETTER SENT

**COMMENTS:**

**ACTION DESC:** Date of letter to RP notifying of legal responsibilities associated with the discovery of contamination.

**DATE:** 09/19/1990

**ACTION:**

**COMMENTS:**

**ACTION DESC:**

**DATE:** 09/19/1990

**ACTION:** NOTIFICATION

**COMMENTS:**

**ACTION DESC:** Date the DNR is notified of the discovery of the contamination.

**ARCHIVED DATA AS OF 6/7/02**

<b>PROJ MANAGER:</b> WIDCOM	<b>ACTIVITY NAME:</b> NEW LONDON MUNICIPAL SERVICE GARAGE
<b>FACILITY NO:</b>	<b>PRIORITY:</b> HIGH
<b>RISK:</b> MEDIUM	<b>RISK DATE:</b> 12/01/1999
<b>COMM JURISDICTION:</b> Y	<b>DRY CLEANER:</b> N
<b>Q SECTION:</b> SW	<b>QQ SECTION:</b> SE
<b>RANGE:</b> 14E	<b>SURVEY SECTION:</b> 12
<b>SURVEY TOWNSHIP:</b> 22	<b>SURVEY RANGE:</b> 14

**RESPONSIBLE PARTY**

**COMPANY:** NEW LONDON CTY  
**ADDRESS:** KENT HAGER  
NEW LONDON WI 54961

**MAIL ADDRESS:**

**CONSULTANT INFORMATION**

**ENVIRONMENTAL IMPACT**

**SUBSTANCE**

**IMPACT DESCRIPTION:** SOIL CONTAMINATION

**Environmental FirstSearch**  
**Site Detail Report**

**TARGET SITE:** 313 W. WOLF RIVER AVE  
NEW LONDON WI 54961

**JOB:** N1860A04

**REGISTERED UNDERGROUND STORAGE TANKS**

**SEARCH ID:** 23

**DIST/DIR:** 0.22 SE

**MAP ID:** 7

**NAME:** BP PRODUCTS NORTH AMERICA INC  
**ADDRESS:** 521 S PEARL  
NEW LONDON WI 54961

**REV:** 10/29/04  
**ID1:** 52823  
**ID2:**  
**STATUS:**  
**PHONE:**

**CONTACT:**

**SITE INFORMATION**

**TOTAL NUMBER OF TANKS:** 4

**TANK INFORMATION:**

<b>REG OBJECT ID:</b>	372993	<b>WANG OBJECT ID:</b>	681200139
<b>FIRE ID:</b>	6812	<b>CUST ID:</b>	277978
<b>OBJECT TYPE:</b>	UST	<b>TANK STATUS:</b>	CLOSED/REMOVED
<b>STATUS DATE:</b>	05/16/1996	<b>CONTENT:</b>	WASTE/USED MOTOR OIL
<b>GALLONS:</b>	550	<b>OCCUPANCY:</b>	GAS/RETAIL SALES
<b>MARKETER:</b>	Y	<b>FED REGULATED:</b>	Y
<b>MUNI NAME:</b>	NEW LONDON	<b>MUNI TYPE:</b>	CITY
<b>OWNER TYPE:</b>	PRIVATE		

**OWNER:** BP PRODUCTS NORTH AMERICA INC  
28100 TORCH PARKWAY  
WARRENVILLE IL 60555

<b>REG OBJECT ID:</b>	372992	<b>WANG OBJECT ID:</b>	681200138
<b>FIRE ID:</b>	6812	<b>CUST ID:</b>	277978
<b>OBJECT TYPE:</b>	UST	<b>TANK STATUS:</b>	CLOSED/REMOVED
<b>STATUS DATE:</b>	05/16/1996	<b>CONTENT:</b>	UNLEADED GASOLINE
<b>GALLONS:</b>	6000	<b>OCCUPANCY:</b>	GAS/RETAIL SALES
<b>MARKETER:</b>	Y	<b>FED REGULATED:</b>	Y
<b>MUNI NAME:</b>	NEW LONDON	<b>MUNI TYPE:</b>	CITY
<b>OWNER TYPE:</b>	PRIVATE		

**OWNER:** BP PRODUCTS NORTH AMERICA INC  
28100 TORCH PARKWAY  
WARRENVILLE IL 60555

<b>REG OBJECT ID:</b>	372991	<b>WANG OBJECT ID:</b>	681200137
<b>FIRE ID:</b>	6812	<b>CUST ID:</b>	277978
<b>OBJECT TYPE:</b>	UST	<b>TANK STATUS:</b>	CLOSED/REMOVED
<b>STATUS DATE:</b>	05/16/1996	<b>CONTENT:</b>	UNLEADED GASOLINE
<b>GALLONS:</b>	8000	<b>OCCUPANCY:</b>	GAS/RETAIL SALES
<b>MARKETER:</b>	Y	<b>FED REGULATED:</b>	Y
<b>MUNI NAME:</b>	NEW LONDON	<b>MUNI TYPE:</b>	CITY
<b>OWNER TYPE:</b>	PRIVATE		

**OWNER:** BP PRODUCTS NORTH AMERICA INC  
28100 TORCH PARKWAY  
WARRENVILLE IL 60555

- Continued on next page -

**Environmental FirstSearch  
Site Detail Report**

**TARGET SITE:** 313 W. WOLF RIVER AVE  
NEW LONDON WI 54961

**JOB:** N1860A04

**REGISTERED UNDERGROUND STORAGE TANKS**

**SEARCH ID:** 23

**DIST/DIR:** 0.22 SE

**MAP ID:** 7

**NAME:** BP PRODUCTS NORTH AMERICA INC  
**ADDRESS:** 521 S PEARL  
NEW LONDON WI 54961

**REV:** 10/29/04  
**ID1:** 52823  
**ID2:**  
**STATUS:**  
**PHONE:**

**CONTACT:**

**REG OBJECT ID:** 372990  
**FIRE ID:** 6812  
**OBJECT TYPE:** UST  
**STATUS DATE:** 05/16/1996  
**GALLONS:** 10000  
**MARKETER:** Y  
**MUNI NAME:** NEW LONDON  
**OWNER TYPE:** PRIVATE

**WANG OBJECT ID:** 681200136  
**CUST ID:** 277978  
**TANK STATUS:** CLOSED/REMOVED  
**CONTENT:** UNLEADED GASOLINE  
**OCCUPANCY:** GAS/RETAIL SALES  
**FED REGULATED:** Y  
**MUNI TYPE:** CITY

**OWNER:** BP PRODUCTS NORTH AMERICA INC  
28100 TORCH PARKWAY  
WARRENVILLE IL 60555



***Environmental FirstSearch  
Site Detail Report***

**TARGET SITE:** 313 W. WOLF RIVER AVE  
NEW LONDON WI 54961

**JOB:** N1860A04

**REGISTERED UNDERGROUND STORAGE TANKS**

**SEARCH ID:** 32

**DIST/DIR:** 0.22 SE

**MAP ID:** 26

**NAME:** MARLIN L BROWN  
**ADDRESS:** 520 S PEARL  
NEW LONDON WI 54961

**REV:** 10/29/04  
**ID1:** 108070  
**ID2:**  
**STATUS:**  
**PHONE:**

**CONTACT:**

**SITE INFORMATION**

**TOTAL NUMBER OF TANKS:** 1

**TANK INFORMATION:**

<b>REG OBJECT ID:</b>	372916	<b>WANG OBJECT ID:</b>	681200061
<b>FIRE ID:</b>	6812	<b>CUST ID:</b>	341379
<b>OBJECT TYPE:</b>	UST	<b>TANK STATUS:</b>	IN USE
<b>STATUS DATE:</b>		<b>CONTENT:</b>	FUEL OIL
<b>GALLONS:</b>	1111	<b>OCCUPANCY:</b>	OTHER
<b>MARKETER:</b>	N	<b>FED REGULATED:</b>	N
<b>MUNI NAME:</b>	NEW LONDON	<b>MUNI TYPE:</b>	CITY
<b>OWNER TYPE:</b>	PRIVATE		

**OWNER:** MARLIN L BROWN  
1104 MONTGOMERY ST  
NEW LONDON WI 54961

**Environmental FirstSearch  
Site Detail Report**

**TARGET SITE:** 313 W. WOLF RIVER AVE  
NEW LONDON WI 54961

**JOB:** N1860A04

**LEAKING UNDERGROUND STORAGE TANKS**

**SEARCH ID:** 59

**DIST/DIR:** 0.22 SE

**MAP ID:** 7

**NAME:** MEYERS AMOCO SS274  
**ADDRESS:** 521 S PEARL ST  
NEW LONDON WI 54961

**REV:** 10/25/04  
**ID1:** 0369095678  
**ID2:** 03-69-095678  
**STATUS:** OPEN  
**PHONE:**

**CONTACT:**

**SITE INFORMATION**

**FID NUMBER:** 469097310  
**ACTIVITY NAME:** AMOCO STATION #274  
**PRIORITY:** HIGH  
**RISK:** 1  
**START DATE:** 01/10/1996  
**END DATE:**  
**DNR REGION:** NORTHEAST REGION  
**FACILITY ACRES:**  
**QUARTER QUARTER SECTION:** SE  
**QUARTER SECTION:** SE  
**SURVEY SECTION:** 12  
**SURVEY TOWNSHIP:** 22  
**SURVEY RANGE:** 14E  
**DNR JURISDICTION:** N  
**FILE LOCATION:**  
**ELIGIBLE FOR PECFA FUNDS:** Y  
**DRY CLEANER:**  
**CO-CONTAMINATION:**  
**AST AT SITE:** N  
**COMMERCE DATABASE TRACKED:** Y

**ACTION**

**DATE:** 11/13/2002  
**ACTION:** STATUS REPORT RECEIVED/4  
**COMMENTS:** REVISED REMEDIATION WORKPLAN VIA E-MAIL  
  
**ACTION DESC:** Date updates on progress are received. Can be 30, 60, 90 days or other interval.  
  
**DATE:** 11/13/2002  
**ACTION:** STATUS REPORT RECEIVED/4  
**COMMENTS:** REVISED REMEDIATION WORKPLAN VIA E-MAIL  
  
**ACTION DESC:** Date updates on progress are received. Can be 30, 60, 90 days or other interval.  
  
**DATE:** 11/07/2002  
**ACTION:** STATUS REPORT RECEIVED/3  
**COMMENTS:** GW MONITORING STATUS UPDATE  
  
**ACTION DESC:** Date updates on progress are received. Can be 30, 60, 90 days or other interval.  
  
**DATE:** 11/07/2002

- Continued on next page -

**Environmental FirstSearch  
Site Detail Report**

**TARGET SITE:** 313 W. WOLF RIVER AVE  
NEW LONDON WI 54961

**JOB:** N1860A04

**LEAKING UNDERGROUND STORAGE TANKS**

**SEARCH ID:** 59

**DIST/DIR:** 0.22 SE

**MAP ID:** 7

**NAME:** MEYERS AMOCO SS274  
**ADDRESS:** 521 S PEARL ST  
NEW LONDON WI 54961

**REV:** 10/25/04  
**ID1:** 0369095678  
**ID2:** 03-69-095678  
**STATUS:** OPEN  
**PHONE:**

**CONTACT:**

**ACTION:** STATUS REPORT RECEIVED/3  
**COMMENTS:** GW MONITORING STATUS UPDATE

**ACTION DESC:** Date updates on progress are received. Can be 30, 60, 90 days or other interval.

**DATE:** 06/13/2002  
**ACTION:** STATUS REPORT RECEIVED/2  
**COMMENTS:** UPDATE OF SITE ACTIVITIES

**ACTION DESC:** Date updates on progress are received. Can be 30, 60, 90 days or other interval.

**DATE:** 06/13/2002  
**ACTION:** STATUS REPORT RECEIVED/2  
**COMMENTS:** UPDATE OF SITE ACTIVITIES

**ACTION DESC:** Date updates on progress are received. Can be 30, 60, 90 days or other interval.

**DATE:** 06/11/2002  
**ACTION:** STATUS REPORT RECEIVED  
**COMMENTS:** CONSULTANT HIRED

**ACTION DESC:** Date updates on progress are received. Can be 30, 60, 90 days or other interval.

**DATE:** 06/11/2002  
**ACTION:** STATUS REPORT RECEIVED  
**COMMENTS:** CONSULTANT HIRED

**ACTION DESC:** Date updates on progress are received. Can be 30, 60, 90 days or other interval.

**DATE:** 06/10/2002  
**ACTION:** MISCELLANEOUS  
**COMMENTS:** WDNR REQUEST FOR STATUS UPDATE

**ACTION DESC:** Miscellaneous action. Please see action comments.

**DATE:** 06/10/2002  
**ACTION:** MISCELLANEOUS  
**COMMENTS:** WDNR REQUEST FOR STATUS UPDATE

**ACTION DESC:** Miscellaneous action. Please see action comments.

**DATE:** 06/21/2001

- Continued on next page -

**Environmental FirstSearch**  
**Site Detail Report**

**TARGET SITE:** 313 W. WOLF RIVER AVE  
NEW LONDON WI 54961

**JOB:** N1860A04

**LEAKING UNDERGROUND STORAGE TANKS**

**SEARCH ID:** 59

**DIST/DIR:** 0.22 SE

**MAP ID:** 7

**NAME:** MEYERS AMOCO SS274  
**ADDRESS:** 521 S PEARL ST  
NEW LONDON WI 54961

**REV:** 10/25/04  
**ID1:** 0369095678  
**ID2:** 03-69-095678  
**STATUS:** OPEN  
**PHONE:**

**CONTACT:**

**ACTION:** SI REPORT RECEIVED (W/OUT FEE)  
**COMMENTS:**

**ACTION DESC:** Date the DNR receives the Site Investigation Report. Provides information regarding activities performed to determine degree & extent of contamination and forming a basis for choosing the appropriate remedial action.

**DATE:** 06/21/2001  
**ACTION:** SI REPORT RECEIVED (W/OUT FEE)  
**COMMENTS:**

**ACTION DESC:** Date the DNR receives the Site Investigation Report. Provides information regarding activities performed to determine degree & extent of contamination and forming a basis for choosing the appropriate remedial action.

**DATE:** 09/13/1999  
**ACTION:** O&M REPORT RECEIVED (W/OUT FEE)  
**COMMENTS:**

**ACTION DESC:** Date the Operation & Maintenance Report is received. Form 4400-194.

**DATE:** 09/13/1999  
**ACTION:** O&M REPORT RECEIVED (W/OUT FEE)  
**COMMENTS:**

**ACTION DESC:** Date the Operation & Maintenance Report is received. Form 4400-194.

**DATE:** 06/10/1998  
**ACTION:** CLOSURE NOT APPROVED/2  
**COMMENTS:**

**ACTION DESC:** Date closure not approved letter is sent.

**DATE:** 06/10/1998  
**ACTION:** CLOSURE NOT APPROVED/2  
**COMMENTS:**

**ACTION DESC:** Date closure not approved letter is sent.

**DATE:** 11/13/1997  
**ACTION:** CLOSURE NOT APPROVED  
**COMMENTS:**

**ACTION DESC:** Date closure not approved letter is sent.

- Continued on next page -

***Environmental FirstSearch  
Site Detail Report***

**TARGET SITE:** 313 W. WOLF RIVER AVE  
NEW LONDON WI 54961

**JOB:** N1860A04

**LEAKING UNDERGROUND STORAGE TANKS**

**SEARCH ID:** 59

**DIST/DIR:** 0.22 SE

**MAP ID:** 7

**NAME:** MEYERS AMOCO SS274  
**ADDRESS:** 521 S PEARL ST  
NEW LONDON WI 54961

**REV:** 10/25/04  
**ID1:** 0369095678  
**ID2:** 03-69-095678  
**STATUS:** OPEN  
**PHONE:**

**CONTACT:**

**DATE:** 11/13/1997  
**ACTION:** CLOSURE NOT APPROVED  
**COMMENTS:**

**ACTION DESC:** Date closure not approved letter is sent.

**DATE:** 05/20/1996  
**ACTION:** TANK CLOSURE/SITE ASSESSMENT REPORT RECEIVED  
**COMMENTS:**

**ACTION DESC:** Date report received by DNR. Assessment of UST/AST system at time of tank closure or change in service, or to determine if there is contamination.

**DATE:** 05/20/1996  
**ACTION:** TANK CLOSURE/SITE ASSESSMENT REPORT RECEIVED  
**COMMENTS:**

**ACTION DESC:** Date report received by DNR. Assessment of UST/AST system at time of tank closure or change in service, or to determine if there is contamination.

**DATE:** 01/23/1996  
**ACTION:** RP LETTER SENT  
**COMMENTS:** SIWP DUE 3-25-96

**ACTION DESC:** Date of letter to RP notifying of legal responsibilities associated with the discovery of contamination.

**DATE:** 01/23/1996  
**ACTION:** RP LETTER SENT  
**COMMENTS:** SIWP DUE 3-25-96

**ACTION DESC:** Date of letter to RP notifying of legal responsibilities associated with the discovery of contamination.

**DATE:** 01/10/1996  
**ACTION:** NOTIFICATION  
**COMMENTS:**

**ACTION DESC:** Date the DNR is notified of the discovery of the contamination.

**DATE:** 01/10/1996  
**ACTION:** NOTIFICATION  
**COMMENTS:**

*- Continued on next page -*

**Environmental FirstSearch  
Site Detail Report**

**TARGET SITE:** 313 W. WOLF RIVER AVE  
NEW LONDON WI 54961

**JOB:** N1860A04

**LEAKING UNDERGROUND STORAGE TANKS**

**SEARCH ID:** 59                      **DIST/DIR:** 0.22 SE                      **MAP ID:** 7

<b>NAME:</b> MEYERS AMOCO SS274	<b>REV:</b> 10/25/04
<b>ADDRESS:</b> 521 S PEARL ST	<b>ID1:</b> 0369095678
NEW LONDON WI 54961	<b>ID2:</b> 03-69-095678
<b>CONTACT:</b>	<b>STATUS:</b> OPEN
	<b>PHONE:</b>

**ACTION DESC:** Date the DNR is notified of the discovery of the contamination.

**ARCHIVED DATA AS OF 6/7/02**

<b>PROJ MANAGER:</b>	CHERYL LAATSCH	<b>ACTIVITY NAME:</b>	AMOCO STATION #274
<b>FACILITY NO:</b>	469097310	<b>PRIORITY:</b>	HIGH
<b>RISK:</b>	HIGH	<b>RISK DATE:</b>	12/30/1999
<b>COMM JURISDICTION:</b>	N	<b>DRY CLEANER:</b>	N
<b>Q SECTION:</b>	SE	<b>QQ SECTION:</b>	SE
<b>RANGE:</b>	14E	<b>SURVEY SECTION:</b>	12
<b>SURVEY TOWNSHIP:</b>	22	<b>SURVEY RANGE:</b>	

**RESPONSIBLE PARTY**

**COMPANY:** BP PRODUCTS NORTH AMERICA INC  
**ADDRESS:** CHANHASSEN MN 553179998  
**MAIL ADDRESS:** PO BOX 642

**CONSULTANT INFORMATION**

**ENVIRONMENTAL IMPACT**

**SUBSTANCE**

**IMPACT DESCRIPTION:** FREE PRODUCT  
**IMPACT COMMENTS:** \*\*\* UPLOADED FROM SURVEY DATA PER DALE ZIEGE \*\*\*

**IMPACT DESCRIPTION:** SOIL CONTAMINATION  
**IMPACT COMMENTS:**

**IMPACT DESCRIPTION:** GROUNDWATER CONTAMINATION  
**IMPACT COMMENTS:**

**SUBSTANCE:** GASOLINE - LEAD UNKNOWN  
**COMMENTS:**

**Environmental FirstSearch  
Site Detail Report**

**TARGET SITE:** 313 W. WOLF RIVER AVE  
NEW LONDON WI 54961

**JOB:** N1860A04

**RCRA GENERATOR SITE**

**SEARCH ID:** 5

**DIST/DIR:** 0.22 SE

**MAP ID:** 7

**NAME:** MEYERS AMOCO SS274  
**ADDRESS:** 521 S PEARL ST  
NEW LONDON WI 54961

**REV:** 9/13/04  
**ID1:** WIR000014001  
**ID2:**  
**STATUS:** SGN  
**PHONE:** 4143555694

**CONTACT:** VINCENT CAMERANESI

**SITE INFORMATION**

**CONTACT INFORMATION:** VINCENT CAMERANESI  
9101 N 107TH ST  
MILWAUKEE WI 53224

**PHONE:** 4143555694

**UNIVERSE INFORMATION:**

**SNC:** N - NO  
**BOYSNC:** N - NO  
**GPRA PERMIT:** N - NO  
**GPRA POSTCLOSURE:** N - NO  
**GPRA CA:** N - NO  
**GPRA CME:** N - NO  
**PERM PROG:** N - NO

**PREM W**

**IMPORTER ACTIVITY:** U - UNKNOWN  
**RECYCLER ACT:** N - NO  
**TSD ACT:** N - NO

**MIX WASTE GEN:** U - UNKNOWN  
**TRANS ACT:** N - NO  
**U GRND INJ ACT:** N - NO

**USED OIL INFORMATION**

**BURNER:** N - NO  
**REFINER:** N - NO  
**SPEC MARKETER:** N - NO  
**TRANSPORTER:**

**PROCESSOR:** N - NO  
**MARKET BURNER:** N - NO  
**TRANSFER FAC:** N - NO

**SECOND ID:**  
**ACCESSIBILITY:**  
**FED WSTE GEN OWNER:** HQ

**OFF SITE RECEIPT:** U - UNKNOWN  
**COUNTY OWNER:**  
**FED WASTE GEN:** 2

**STATE WSTE GEN O**

**NAIC INFORMATION**

**ENFORCEMENT INFORMATION:**

**VIOLATION INFORMATION:**

**HAZARDOUS WASTE INFORMATION:**

Benzene  
Corrosive waste  
D000

**Environmental FirstSearch**  
**Site Detail Report**

**TARGET SITE:** 313 W. WOLF RIVER AVE  
NEW LONDON WI 54961

**JOB:** N1860A04

**REGISTERED UNDERGROUND STORAGE TANKS**

**SEARCH ID:** 29                      **DIST/DIR:** 0.22 SW                      **MAP ID:** 23

<b>NAME:</b> LYMAN JOHNSON	<b>REV:</b> 10/29/04
<b>ADDRESS:</b> 306 S SHAWANO	<b>ID1:</b> 113725
NEW LONDON WI 54961	<b>ID2:</b>
	<b>STATUS:</b>
<b>CONTACT:</b>	<b>PHONE:</b>

**SITE INFORMATION**

**TOTAL NUMBER OF TANKS:** 4

**TANK INFORMATION:**

<b>REG OBJECT ID:</b> 373064	<b>WANG OBJECT ID:</b> 681200214
<b>FIRE ID:</b> 6812	<b>CUST ID:</b> 339582
<b>OBJECT TYPE:</b> UST	<b>TANK STATUS:</b> CLOSED/REMOVED
<b>STATUS DATE:</b> 01/01/1988	<b>CONTENT:</b> DIESEL
<b>GALLONS:</b> 1000	<b>OCCUPANCY:</b> GAS/RETAIL SALES
<b>MARKETER:</b> Y	<b>FED REGULATED:</b> Y
<b>MUNI NAME:</b> NEW LONDON	<b>MUNI TYPE:</b> CITY
<b>OWNER TYPE:</b> PRIVATE	

**OWNER:** LYMAN JOHNSON  
1501 S PEARL ST  
NEW LONDON WI 54961

<b>REG OBJECT ID:</b> 373063	<b>WANG OBJECT ID:</b> 681200213
<b>FIRE ID:</b> 6812	<b>CUST ID:</b> 339582
<b>OBJECT TYPE:</b> UST	<b>TANK STATUS:</b> CLOSED/REMOVED
<b>STATUS DATE:</b> 12/01/1988	<b>CONTENT:</b> LEADED GASOLINE
<b>GALLONS:</b> 4000	<b>OCCUPANCY:</b> GAS/RETAIL SALES
<b>MARKETER:</b> Y	<b>FED REGULATED:</b> Y
<b>MUNI NAME:</b> NEW LONDON	<b>MUNI TYPE:</b> CITY
<b>OWNER TYPE:</b> PRIVATE	

**OWNER:** LYMAN JOHNSON  
1501 S PEARL ST  
NEW LONDON WI 54961

<b>REG OBJECT ID:</b> 373062	<b>WANG OBJECT ID:</b> 681200212
<b>FIRE ID:</b> 6812	<b>CUST ID:</b> 339582
<b>OBJECT TYPE:</b> UST	<b>TANK STATUS:</b> CLOSED/REMOVED
<b>STATUS DATE:</b> 12/06/1986	<b>CONTENT:</b> UNLEADED GASOLINE
<b>GALLONS:</b> 5000	<b>OCCUPANCY:</b> GAS/RETAIL SALES
<b>MARKETER:</b> Y	<b>FED REGULATED:</b> Y
<b>MUNI NAME:</b> NEW LONDON	<b>MUNI TYPE:</b> CITY
<b>OWNER TYPE:</b> PRIVATE	

**OWNER:** LYMAN JOHNSON  
1501 S PEARL ST  
NEW LONDON WI 54961

- Continued on next page -



***Environmental FirstSearch  
Site Detail Report***

**TARGET SITE:** 313 W. WOLF RIVER AVE  
NEW LONDON WI 54961

**JOB:** N1860A04

**REGISTERED UNDERGROUND STORAGE TANKS**

**SEARCH ID:** 29

**DIST/DIR:** 0.22 SW

**MAP ID:** 23

**NAME:** LYMAN JOHNSON  
**ADDRESS:** 306 S SHAWANO  
NEW LONDON WI 54961

**REV:** 10/29/04  
**ID1:** 113725  
**ID2:**  
**STATUS:**  
**PHONE:**

**CONTACT:**

**REG OBJECT ID:** 373065

**FIRE ID:** 6812

**OBJECT TYPE:** UST

**STATUS DATE:**

**GALLONS:** 1000

**MARKETER:** Y

**MUNI NAME:** NEW LONDON

**OWNER TYPE:** PRIVATE

**WANG OBJECT ID:** 681200215

**CUST ID:** 339582

**TANK STATUS:** IN USE

**CONTENT:** FUEL OIL

**OCCUPANCY:** GAS/RETAIL SALES

**FED REGULATED:** N

**MUNI TYPE:** CITY

**OWNER:** LYMAN JOHNSON  
1501 S PEARL ST  
NEW LONDON WI 54961

**Environmental FirstSearch**  
**Site Detail Report**

**TARGET SITE:** 313 W. WOLF RIVER AVE  
NEW LONDON WI 54961

**JOB:** N1860A04

**REGISTERED UNDERGROUND STORAGE TANKS**

**SEARCH ID:** 28

**DIST/DIR:** 0.22 SW

**MAP ID:** 23

**NAME:** LYMAN JOHNSON  
**ADDRESS:** 306 S SHAWANO  
NEW LONDON WI 54921

**REV:** 10/29/04  
**ID1:** 113724  
**ID2:**  
**STATUS:**  
**PHONE:**

**CONTACT:**

**SITE INFORMATION**

**TOTAL NUMBER OF TANKS:** 1

**TANK INFORMATION:**

<b>REG OBJECT ID:</b>	373061	<b>WANG OBJECT ID:</b>	681200211
<b>FIRE ID:</b>	6812	<b>CUST ID:</b>	339582
<b>OBJECT TYPE:</b>	UST	<b>TANK STATUS:</b>	CLOSED/REMOVED
<b>STATUS DATE:</b>	12/21/1987	<b>CONTENT:</b>	UNKNOWN
<b>GALLONS:</b>	1111	<b>OCCUPANCY:</b>	OTHER
<b>MARKETER:</b>	N	<b>FED REGULATED:</b>	Y
<b>MUNI NAME:</b>	NEW LONDON	<b>MUNI TYPE:</b>	CITY
<b>OWNER TYPE:</b>	PRIVATE		

**OWNER:** LYMAN JOHNSON  
1501 S PEARL ST  
NEW LONDON WI 54961

**Environmental FirstSearch**  
**Site Detail Report**

**TARGET SITE:** 313 W. WOLF RIVER AVE  
NEW LONDON WI 54961

**JOB:** N1860A04

**REGISTERED UNDERGROUND STORAGE TANKS**

**SEARCH ID:** 27

**DIST/DIR:** 0.23 NW

**MAP ID:** 22

**NAME:** KWIK TRIP INC  
**ADDRESS:** 203 N SHAWANO  
NEW LONDON WI 54961

**REV:** 10/29/04  
**ID1:** 100938  
**ID2:**  
**STATUS:**  
**PHONE:**

**CONTACT:**

**SITE INFORMATION**

**TOTAL NUMBER OF TANKS:** 3

**TANK INFORMATION:**

**REG OBJECT ID:** 372867  
**FIRE ID:** 6812  
**OBJECT TYPE:** UST  
**STATUS DATE:** 08/04/1989  
**GALLONS:** 12000  
**MARKETER:** Y  
**MUNI NAME:** NEW LONDON  
**OWNER TYPE:** PRIVATE

**WANG OBJECT ID:** 681200006  
**CUST ID:** 333661  
**TANK STATUS:** CLOSED/REMOVED  
**CONTENT:** LEADED GASOLINE  
**OCCUPANCY:** GAS/RETAIL SALES  
**FED REGULATED:** Y  
**MUNI TYPE:** CITY

**OWNER:** KWIK TRIP INC  
1626 OAK ST2107  
LA CROSSE WI 54603

**REG OBJECT ID:** 372865  
**FIRE ID:** 6812  
**OBJECT TYPE:** UST  
**STATUS DATE:** 08/04/1989  
**GALLONS:** 12000  
**MARKETER:** Y  
**MUNI NAME:** NEW LONDON  
**OWNER TYPE:** PRIVATE

**WANG OBJECT ID:** 681200004  
**CUST ID:** 333661  
**TANK STATUS:** CLOSED/REMOVED  
**CONTENT:** UNLEADED GASOLINE  
**OCCUPANCY:** GAS/RETAIL SALES  
**FED REGULATED:** Y  
**MUNI TYPE:** CITY

**OWNER:** KWIK TRIP INC  
1626 OAK ST2107  
LA CROSSE WI 54603

**REG OBJECT ID:** 372866  
**FIRE ID:** 6812  
**OBJECT TYPE:** UST  
**STATUS DATE:** 08/04/1989  
**GALLONS:** 12000  
**MARKETER:** Y  
**MUNI NAME:** NEW LONDON  
**OWNER TYPE:** PRIVATE

**WANG OBJECT ID:** 681200005  
**CUST ID:** 333661  
**TANK STATUS:** CLOSED/REMOVED  
**CONTENT:** UNLEADED GASOLINE  
**OCCUPANCY:** GAS/RETAIL SALES  
**FED REGULATED:** Y  
**MUNI TYPE:** CITY

**OWNER:** KWIK TRIP INC  
1626 OAK ST2107  
LA CROSSE WI 54603

**Environmental FirstSearch  
Site Detail Report**

**TARGET SITE:** 313 W. WOLF RIVER AVE  
NEW LONDON WI 54961

**JOB:** N1860A04

**LEAKING UNDERGROUND STORAGE TANKS**

**SEARCH ID:** 57

**DIST/DIR:** 0.23 NW

**MAP ID:** 22

**NAME:** KWIK-TRIP  
**ADDRESS:** 203 N SHAWANO ST  
NEW LONDON WI

**REV:** 10/25/04  
**ID1:** 0369000170  
**ID2:** 03-69-000170  
**STATUS:** OPEN  
**PHONE:**

**CONTACT:**

**SITE INFORMATION**

**FID NUMBER:**  
**ACTIVITY NAME:** KWIK-TRIP (FORMER KICKAPOO #341)  
**PRIORITY:** HIGH  
**RISK:** 1  
**START DATE:** 10/03/1989  
**END DATE:**  
**DNR REGION:** NORTHEAST REGION  
**FACILITY ACRES:**  
**QUARTER QUARTER SECTION:** NW  
**QUARTER SECTION:** SE  
**SURVEY SECTION:** 12  
**SURVEY TOWNSHIP:** 22  
**SURVEY RANGE:** 14E  
**DNR JURISDICTION:** N  
**FILE LOCATION:**  
**ELIGIBLE FOR PECFA FUNDS:** Y  
**DRY CLEANER:**  
**CO-CONTAMINATION:**  
**AST AT SITE:** N  
**COMMERCE DATABASE TRACKED:** Y

**ACTION**

**DATE:** 01/26/2004  
**ACTION:** DATE GROUNDWATER REGISTRY FEE RECEIVED  
**COMMENTS:**

**ACTION DESC:** Date Fee received for Closed Remediation Groundwater Site Registry

**DATE:** 01/26/2004  
**ACTION:** DATE SOIL REGISTRY FEE PAID  
**COMMENTS:**

**ACTION DESC:** Date Fee received for Closed Remediation Soil Site Registry

**DATE:** 01/26/2004  
**ACTION:** DATE GROUNDWATER REGISTRY FEE RECEIVED  
**COMMENTS:**

**ACTION DESC:** Date Fee received for Closed Remediation Groundwater Site Registry

**DATE:** 01/26/2004

- Continued on next page -

**Environmental FirstSearch**  
**Site Detail Report**

**TARGET SITE:** 313 W. WOLF RIVER AVE  
NEW LONDON WI 54961

**JOB:** N1860A04

**LEAKING UNDERGROUND STORAGE TANKS**

**SEARCH ID:** 57

**DIST/DIR:** 0.23 NW

**MAP ID:** 22

**NAME:** KWIK-TRIP  
**ADDRESS:** 203 N SHAWANO ST  
NEW LONDON WI

**REV:** 10/25/04  
**ID1:** 0369000170  
**ID2:** 03-69-000170  
**STATUS:** OPEN  
**PHONE:**

**CONTACT:**

**ACTION:** DATE SOIL REGISTRY FEE PAID  
**COMMENTS:**

**ACTION DESC:** Date Fee received for Closed Remediation Soil Site Registry

**DATE:** 12/09/2003  
**ACTION:** STATUS REPORT RECEIVED/18  
**COMMENTS:** GW UPDATES

**ACTION DESC:** Date updates on progress are received. Can be 30, 60, 90 days or other interval.

**DATE:** 12/09/2003  
**ACTION:** STATUS REPORT RECEIVED/18  
**COMMENTS:** GW UPDATES

**ACTION DESC:** Date updates on progress are received. Can be 30, 60, 90 days or other interval.

**DATE:** 07/08/2002  
**ACTION:** STATUS REPORT RECEIVED/17  
**COMMENTS:** THREE MORE SAMPLING EVENTS

**ACTION DESC:** Date updates on progress are received. Can be 30, 60, 90 days or other interval.

**DATE:** 07/08/2002  
**ACTION:** STATUS REPORT RECEIVED/17  
**COMMENTS:** THREE MORE SAMPLING EVENTS

**ACTION DESC:** Date updates on progress are received. Can be 30, 60, 90 days or other interval.

**DATE:** 07/02/2002  
**ACTION:** MISCELLANEOUS  
**COMMENTS:** WDNR REQUESTS STATUS UPDATE

**ACTION DESC:** Miscellaneous action. Please see action comments.

**DATE:** 07/02/2002  
**ACTION:** MISCELLANEOUS  
**COMMENTS:** WDNR REQUESTS STATUS UPDATE

**ACTION DESC:** Miscellaneous action. Please see action comments.

**DATE:** 09/10/2001

- Continued on next page -

# Environmental FirstSearch Site Detail Report

**TARGET SITE:** 313 W. WOLF RIVER AVE  
NEW LONDON WI 54961

**JOB:** N1860A04

## LEAKING UNDERGROUND STORAGE TANKS

**SEARCH ID:** 57

**DIST/DIR:** 0.23 NW

**MAP ID:** 22

**NAME:** KWIK-TRIP  
**ADDRESS:** 203 N SHAWANO ST  
NEW LONDON WI

**REV:** 10/25/04  
**ID1:** 0369000170  
**ID2:** 03-69-000170  
**STATUS:** OPEN  
**PHONE:**

**CONTACT:**

**ACTION:** STATUS REPORT RECEIVED/16  
**COMMENTS:** COMMERCE REQUEST FOR COST APPROVAL

**ACTION DESC:** Date updates on progress are received. Can be 30, 60, 90 days or other interval.

**DATE:** 09/10/2001  
**ACTION:** STATUS REPORT RECEIVED/16  
**COMMENTS:** COMMERCE REQUEST FOR COST APPROVAL

**ACTION DESC:** Date updates on progress are received. Can be 30, 60, 90 days or other interval.

**DATE:** 02/17/2001  
**ACTION:** CLOSURE NOT APPROVED/2  
**COMMENTS:** PLUME INCREASING - INV. UTILITY TRENCHES NEEDED

**ACTION DESC:** Date closure not approved letter is sent.

**DATE:** 02/17/2001  
**ACTION:** CLOSURE NOT APPROVED/2  
**COMMENTS:** PLUME INCREASING - INV. UTILITY TRENCHES NEEDED

**ACTION DESC:** Date closure not approved letter is sent.

**DATE:** 01/12/2001  
**ACTION:** CLOSURE NOT APPROVED  
**COMMENTS:** ADDITIONAL MONITORING

**ACTION DESC:** Date closure not approved letter is sent.

**DATE:** 01/12/2001  
**ACTION:** CLOSURE NOT APPROVED  
**COMMENTS:** ADDITIONAL MONITORING

**ACTION DESC:** Date closure not approved letter is sent.

**DATE:** 10/19/2000  
**ACTION:** CLOSURE REVIEW REQUEST RECEIVED WITH FEE  
**COMMENTS:**

**ACTION DESC:** Date the closure review request is received and a fee paid for DNR review.

**DATE:** 10/19/2000

- Continued on next page -

**Environmental FirstSearch  
Site Detail Report**

**TARGET SITE:** 313 W. WOLF RIVER AVE  
NEW LONDON WI 54961

**JOB:** N1860A04

**LEAKING UNDERGROUND STORAGE TANKS**

**SEARCH ID:** 57

**DIST/DIR:** 0.23 NW

**MAP ID:** 22

**NAME:** KWIK-TRIP  
**ADDRESS:** 203 N SHAWANO ST  
NEW LONDON WI

**REV:** 10/25/04  
**ID1:** 0369000170  
**ID2:** 03-69-000170  
**STATUS:** OPEN  
**PHONE:**

**CONTACT:**

**ACTION:** CLOSURE REVIEW REQUEST RECEIVED WITH FEE  
**COMMENTS:**

**ACTION DESC:** Date the closure review request is received and a fee paid for DNR review.

**DATE:** 12/13/1999  
**ACTION:** STATUS REPORT RECEIVED/15  
**COMMENTS:** SUPPLEMENTAL INVESTIGATION

**ACTION DESC:** Date updates on progress are received. Can be 30, 60, 90 days or other interval.

**DATE:** 12/13/1999  
**ACTION:** STATUS REPORT RECEIVED/15  
**COMMENTS:** SUPPLEMENTAL INVESTIGATION

**ACTION DESC:** Date updates on progress are received. Can be 30, 60, 90 days or other interval.

**DATE:** 04/01/1999  
**ACTION:** O&M REPORT RECEIVED (W/OUT FEE)  
**COMMENTS:**

**ACTION DESC:** Date the Operation & Maintenance Report is received. Form 4400-194.

**DATE:** 04/01/1999  
**ACTION:** O&M REPORT RECEIVED (W/OUT FEE)  
**COMMENTS:**

**ACTION DESC:** Date the Operation & Maintenance Report is received. Form 4400-194.

**DATE:** 05/23/1996  
**ACTION:** STATUS REPORT RECEIVED/14  
**COMMENTS:** GW MONITORING REPORT

**ACTION DESC:** Date updates on progress are received. Can be 30, 60, 90 days or other interval.

**DATE:** 05/23/1996  
**ACTION:** STATUS REPORT RECEIVED/14  
**COMMENTS:** GW MONITORING REPORT

**ACTION DESC:** Date updates on progress are received. Can be 30, 60, 90 days or other interval.

**DATE:** 03/21/1996

- Continued on next page -

**Environmental FirstSearch**  
**Site Detail Report**

**TARGET SITE:** 313 W. WOLF RIVER AVE  
NEW LONDON WI 54961

**JOB:** N1860A04

**LEAKING UNDERGROUND STORAGE TANKS**

**SEARCH ID:** 57                      **DIST/DIR:** 0.23 NW                      **MAP ID:** 22

**NAME:** KWIK-TRIP  
**ADDRESS:** 203 N SHAWANO ST  
NEW LONDON WI

**REV:** 10/25/04  
**ID1:** 0369000170  
**ID2:** 03-69-000170  
**STATUS:** OPEN  
**PHONE:**

**CONTACT:**

**ACTION:** STATUS REPORT RECEIVED/13  
**COMMENTS:** GW MONITORING

**ACTION DESC:** Date updates on progress are received. Can be 30, 60, 90 days or other interval.

**DATE:** 03/21/1996  
**ACTION:** STATUS REPORT RECEIVED/13  
**COMMENTS:** GW MONITORING

**ACTION DESC:** Date updates on progress are received. Can be 30, 60, 90 days or other interval.

**DATE:** 12/21/1995  
**ACTION:** STATUS REPORT RECEIVED/12  
**COMMENTS:** RA ANNUAL REPORT

**ACTION DESC:** Date updates on progress are received. Can be 30, 60, 90 days or other interval.

**DATE:** 12/21/1995  
**ACTION:** STATUS REPORT RECEIVED/12  
**COMMENTS:** RA ANNUAL REPORT

**ACTION DESC:** Date updates on progress are received. Can be 30, 60, 90 days or other interval.

**DATE:** 12/12/1995  
**ACTION:** STATUS REPORT RECEIVED/11  
**COMMENTS:** QUARTERLY MONITORING REPORT

**ACTION DESC:** Date updates on progress are received. Can be 30, 60, 90 days or other interval.

**DATE:** 12/12/1995  
**ACTION:** STATUS REPORT RECEIVED/11  
**COMMENTS:** QUARTERLY MONITORING REPORT

**ACTION DESC:** Date updates on progress are received. Can be 30, 60, 90 days or other interval.

**DATE:** 07/10/1995  
**ACTION:** STATUS REPORT RECEIVED/10  
**COMMENTS:** QUARTERLY GW RESULTS

**ACTION DESC:** Date updates on progress are received. Can be 30, 60, 90 days or other interval.

**DATE:** 07/10/1995

- Continued on next page -



***Environmental FirstSearch  
Site Detail Report***

**TARGET SITE:** 313 W. WOLF RIVER AVE  
NEW LONDON WI 54961

**JOB:** N1860A04

**LEAKING UNDERGROUND STORAGE TANKS**

**SEARCH ID:** 57

**DIST/DIR:** 0.23 NW

**MAP ID:** 22

**NAME:** KWIK-TRIP  
**ADDRESS:** 203 N SHAWANO ST  
NEW LONDON WI

**REV:** 10/25/04  
**ID1:** 0369000170  
**ID2:** 03-69-000170  
**STATUS:** OPEN  
**PHONE:**

**CONTACT:**

**ACTION:** STATUS REPORT RECEIVED/10  
**COMMENTS:** QUARTERLY GW RESULTS

**ACTION DESC:** Date updates on progress are received. Can be 30, 60, 90 days or other interval.

**DATE:** 06/01/1995  
**ACTION:** STATUS REPORT RECEIVED/9  
**COMMENTS:** MONITORING REPORT

**ACTION DESC:** Date updates on progress are received. Can be 30, 60, 90 days or other interval.

**DATE:** 06/01/1995  
**ACTION:** STATUS REPORT RECEIVED/9  
**COMMENTS:** MONITORING REPORT

**ACTION DESC:** Date updates on progress are received. Can be 30, 60, 90 days or other interval.

**DATE:** 05/16/1995  
**ACTION:** STATUS REPORT RECEIVED/8  
**COMMENTS:** QUARTERLY GW MONITORING REPORT

**ACTION DESC:** Date updates on progress are received. Can be 30, 60, 90 days or other interval.

**DATE:** 05/16/1995  
**ACTION:** STATUS REPORT RECEIVED/8  
**COMMENTS:** QUARTERLY GW MONITORING REPORT

**ACTION DESC:** Date updates on progress are received. Can be 30, 60, 90 days or other interval.

**DATE:** 05/01/1995  
**ACTION:** STATUS REPORT RECEIVED/7  
**COMMENTS:**

**ACTION DESC:** Date updates on progress are received. Can be 30, 60, 90 days or other interval.

**DATE:** 05/01/1995  
**ACTION:** STATUS REPORT RECEIVED/7  
**COMMENTS:**

**ACTION DESC:** Date updates on progress are received. Can be 30, 60, 90 days or other interval.

**DATE:** 02/13/1995

*- Continued on next page -*

**Environmental FirstSearch  
Site Detail Report**

**TARGET SITE:** 313 W. WOLF RIVER AVE  
NEW LONDON WI 54961

**JOB:** N1860A04

**LEAKING UNDERGROUND STORAGE TANKS**

**SEARCH ID:** 57                      **DIST/DIR:** 0.23 NW                      **MAP ID:** 22

**NAME:** KWIK-TRIP  
**ADDRESS:** 203 N SHAWANO ST  
NEW LONDON WI

**REV:** 10/25/04  
**ID1:** 0369000170  
**ID2:** 03-69-000170  
**STATUS:** OPEN  
**PHONE:**

**CONTACT:**

**ACTION:** STATUS REPORT RECEIVED/6  
**COMMENTS:** QUARTERLY GW REPORT - AMENDED

**ACTION DESC:** Date updates on progress are received. Can be 30, 60, 90 days or other interval.

**DATE:** 02/13/1995  
**ACTION:** STATUS REPORT RECEIVED/6  
**COMMENTS:** QUARTERLY GW REPORT - AMENDED

**ACTION DESC:** Date updates on progress are received. Can be 30, 60, 90 days or other interval.

**DATE:** 12/27/1994  
**ACTION:** STATUS REPORT RECEIVED/5  
**COMMENTS:** QUARTERLY GW REPORT

**ACTION DESC:** Date updates on progress are received. Can be 30, 60, 90 days or other interval.

**DATE:** 12/27/1994  
**ACTION:** STATUS REPORT RECEIVED/5  
**COMMENTS:** QUARTERLY GW REPORT

**ACTION DESC:** Date updates on progress are received. Can be 30, 60, 90 days or other interval.

**DATE:** 09/12/1994  
**ACTION:** STATUS REPORT RECEIVED/4  
**COMMENTS:**

**ACTION DESC:** Date updates on progress are received. Can be 30, 60, 90 days or other interval.

**DATE:** 09/12/1994  
**ACTION:** STATUS REPORT RECEIVED/4  
**COMMENTS:**

**ACTION DESC:** Date updates on progress are received. Can be 30, 60, 90 days or other interval.

**DATE:** 04/19/1994  
**ACTION:** STATUS REPORT RECEIVED/3  
**COMMENTS:**

**ACTION DESC:** Date updates on progress are received. Can be 30, 60, 90 days or other interval.

**DATE:** 04/19/1994

- Continued on next page -

**Environmental FirstSearch  
Site Detail Report**

**TARGET SITE:** 313 W. WOLF RIVER AVE  
NEW LONDON WI 54961

**JOB:** N1860A04

**LEAKING UNDERGROUND STORAGE TANKS**

**SEARCH ID:** 57

**DIST/DIR:** 0.23 NW

**MAP ID:** 22

**NAME:** KWIK-TRIP  
**ADDRESS:** 203 N SHAWANO ST  
NEW LONDON WI

**REV:** 10/25/04  
**ID1:** 0369000170  
**ID2:** 03-69-000170  
**STATUS:** OPEN  
**PHONE:**

**CONTACT:**

**ACTION:** STATUS REPORT RECEIVED/3  
**COMMENTS:**

**ACTION DESC:** Date updates on progress are received. Can be 30, 60, 90 days or other interval.

**DATE:** 05/26/1993  
**ACTION:** STATUS REPORT RECEIVED/2  
**COMMENTS:**

**ACTION DESC:** Date updates on progress are received. Can be 30, 60, 90 days or other interval.

**DATE:** 05/26/1993  
**ACTION:** STATUS REPORT RECEIVED/2  
**COMMENTS:**

**ACTION DESC:** Date updates on progress are received. Can be 30, 60, 90 days or other interval.

**DATE:** 03/18/1993  
**ACTION:** STATUS REPORT RECEIVED  
**COMMENTS:**

**ACTION DESC:** Date updates on progress are received. Can be 30, 60, 90 days or other interval.

**DATE:** 03/18/1993  
**ACTION:** STATUS REPORT RECEIVED  
**COMMENTS:**

**ACTION DESC:** Date updates on progress are received. Can be 30, 60, 90 days or other interval.

**DATE:** 12/01/1992  
**ACTION:** REMEDIAL ACTION OPTIONS REPORT RECEIVED (W/OUT FEE)  
**COMMENTS:**

**ACTION DESC:** Date the DNR receives the Remedial Action Options Report (workplan). Includes actions to prevent, minimize, stabilize, eliminate threat of discharged hazardous substances, restore the environment to the extent practicable. Identify and evaluate options consistent with DNR standards.

**DATE:** 12/01/1992  
**ACTION:** REMEDIAL ACTION OPTIONS REPORT RECEIVED (W/OUT FEE)  
**COMMENTS:**

**ACTION DESC:** Date the DNR receives the Remedial Action Options Report (workplan). Includes actions to prevent, minimize, stabilize, eliminate threat of discharged hazardous substances, restore the environment to the extent practicable. Identify and evaluate

- Continued on next page -

**Environmental FirstSearch  
Site Detail Report**

**TARGET SITE:** 313 W. WOLF RIVER AVE  
NEW LONDON WI 54961

**JOB:** N1860A04

**LEAKING UNDERGROUND STORAGE TANKS**

**SEARCH ID:** 57                      **DIST/DIR:** 0.23 NW                      **MAP ID:** 22

<b>NAME:</b> KWIK-TRIP	<b>REV:</b> 10/25/04
<b>ADDRESS:</b> 203 N SHAWANO ST NEW LONDON WI	<b>ID1:</b> 0369000170
	<b>ID2:</b> 03-69-000170
	<b>STATUS:</b> OPEN
<b>CONTACT:</b>	<b>PHONE:</b>

options consistent with DNR standards.

**DATE:** 11/01/1992  
**ACTION:** SI REPORT RECEIVED (W/OUT FEE)/3  
**COMMENTS:**

**ACTION DESC:** Date the DNR receives the Site Investigation Report. Provides information regarding activities performed to determine degree & extent of contamination and forming a basis for choosing the appropriate remedial action.

**DATE:** 11/01/1992  
**ACTION:** SI REPORT RECEIVED (W/OUT FEE)/3  
**COMMENTS:**

**ACTION DESC:** Date the DNR receives the Site Investigation Report. Provides information regarding activities performed to determine degree & extent of contamination and forming a basis for choosing the appropriate remedial action.

**DATE:** 05/19/1992  
**ACTION:** SITE INVESTIGATION WORKPLAN GO AHEAD (NOTICE TO PROCEED)  
**COMMENTS:**

**ACTION DESC:** Date the DNR allows the RP to proceed without approval of the SIWP. Either written or by phone call.

**DATE:** 05/19/1992  
**ACTION:** SITE INVESTIGATION WORKPLAN GO AHEAD (NOTICE TO PROCEED)  
**COMMENTS:**

**ACTION DESC:** Date the DNR allows the RP to proceed without approval of the SIWP. Either written or by phone call.

**DATE:** 02/21/1992  
**ACTION:** SI REPORT RECEIVED (W/OUT FEE)/2  
**COMMENTS:**

**ACTION DESC:** Date the DNR receives the Site Investigation Report. Provides information regarding activities performed to determine degree & extent of contamination and forming a basis for choosing the appropriate remedial action.

**DATE:** 02/21/1992  
**ACTION:** SI REPORT RECEIVED (W/OUT FEE)/2  
**COMMENTS:**

**ACTION DESC:** Date the DNR receives the Site Investigation Report. Provides information regarding activities performed to determine degree & extent of contamination and forming a basis for choosing the appropriate remedial action.

- Continued on next page -

**Environmental FirstSearch**  
**Site Detail Report**

**TARGET SITE:** 313 W. WOLF RIVER AVE  
NEW LONDON WI 54961

**JOB:** N1860A04

**LEAKING UNDERGROUND STORAGE TANKS**

**SEARCH ID:** 57

**DIST/DIR:** 0.23 NW

**MAP ID:** 22

**NAME:** KWIK-TRIP  
**ADDRESS:** 203 N SHAWANO ST  
NEW LONDON WI

**REV:** 10/25/04  
**ID1:** 0369000170  
**ID2:** 03-69-000170  
**STATUS:** OPEN  
**PHONE:**

**CONTACT:**

**DATE:** 10/23/1991  
**ACTION:** SI REPORT RECEIVED (W/OUT FEE)  
**COMMENTS:**

**ACTION DESC:** Date the DNR receives the Site Investigation Report. Provides information regarding activities performed to determine degree & extent of contamination and forming a basis for choosing the appropriate remedial action.

**DATE:** 10/23/1991  
**ACTION:** SI REPORT RECEIVED (W/OUT FEE)  
**COMMENTS:**

**ACTION DESC:** Date the DNR receives the Site Investigation Report. Provides information regarding activities performed to determine degree & extent of contamination and forming a basis for choosing the appropriate remedial action.

**DATE:** 10/16/1990  
**ACTION:** RP LETTER SENT  
**COMMENTS:** SI WORKPLAN DUE 11/16/90

**ACTION DESC:** Date of letter to RP notifying of legal responsibilities associated with the discovery of contamination.

**DATE:** 10/16/1990  
**ACTION:** RP LETTER SENT  
**COMMENTS:** SI WORKPLAN DUE 11/16/90

**ACTION DESC:** Date of letter to RP notifying of legal responsibilities associated with the discovery of contamination.

**DATE:** 08/01/1990  
**ACTION:** SITE INVESTIGATION WORKPLAN RECEIVED (W/OUT FEE)  
**COMMENTS:**

**ACTION DESC:** Date the DNR receives the Site Investigation Workplan. States the objectives of the investigation to determine the degree and extent of contamination.

**DATE:** 08/01/1990  
**ACTION:** SITE INVESTIGATION WORKPLAN RECEIVED (W/OUT FEE)  
**COMMENTS:**

**ACTION DESC:** Date the DNR receives the Site Investigation Workplan. States the objectives of the investigation to determine the degree and extent of contamination.

**DATE:** 10/03/1989  
**ACTION:** NOTIFICATION  
**COMMENTS:**

- Continued on next page -

**Environmental FirstSearch**  
**Site Detail Report**

**TARGET SITE:** 313 W. WOLF RIVER AVE  
NEW LONDON WI 54961

**JOB:** N1860A04

**LEAKING UNDERGROUND STORAGE TANKS**

**SEARCH ID:** 57

**DIST/DIR:** 0.23 NW

**MAP ID:** 22

**NAME:** KWIK-TRIP  
**ADDRESS:** 203 N SHAWANO ST  
NEW LONDON WI

**REV:** 10/25/04  
**ID1:** 0369000170  
**ID2:** 03-69-000170  
**STATUS:** OPEN  
**PHONE:**

**CONTACT:**

**ACTION DESC:** Date the DNR is notified of the discovery of the contamination.

**DATE:** 10/03/1989  
**ACTION:** NOTIFICATION  
**COMMENTS:**

**ACTION DESC:** Date the DNR is notified of the discovery of the contamination.

**ARCHIVED DATA AS OF 6/7/02**

<b>PROJ MANAGER:</b>	CHERYL LAATSCH	<b>ACTIVITY NAME:</b>	KWIK-TRIP (FORMER KICKAPOO #341)
<b>FACILITY NO:</b>		<b>PRIORITY:</b>	HIGH
<b>RISK:</b>	HIGH	<b>RISK DATE:</b>	12/30/1999
<b>COMM JURISDICTION:</b>	N	<b>DRY CLEANER:</b>	N
<b>Q SECTION:</b>	SE	<b>QQ SECTION:</b>	NW
<b>RANGE:</b>	14E	<b>SURVEY SECTION:</b>	12
<b>SURVEY TOWNSHIP:</b>	22	<b>SURVEY RANGE:</b>	14

**RESPONSIBLE PARTY**

**COMPANY:** KICKAPOO OIL CO  
**ADDRESS:** LA CROSSE WI 54602  
**MAIL ADDRESS:** PO BOX 966

**CONSULTANT INFORMATION**

**ENVIRONMENTAL IMPACT**

**SUBSTANCE**

**IMPACT DESCRIPTION:** SOIL CONTAMINATION  
**IMPACT COMMENTS:**

**IMPACT DESCRIPTION:** GROUNDWATER CONTAMINATION  
**IMPACT COMMENTS:**

**IMPACT DESCRIPTION:** FREE PRODUCT  
**IMPACT COMMENTS:** \*\*\* UPLOADED FROM SURVEY DATA PER DALE ZIEGE \*\*\*

**Environmental FirstSearch  
Site Detail Report**

**TARGET SITE:** 313 W. WOLF RIVER AVE  
NEW LONDON WI 54961

**JOB:** N1860A04

**REGISTERED UNDERGROUND STORAGE TANKS**

**SEARCH ID:** 43

**DIST/DIR:** 0.23 SW

**MAP ID:** 35

**NAME:** WAUPACA COUNTY HWY DEPT  
**ADDRESS:** 1006 W WOLF RIVER D  
NEW LONDON WI 54961

**REV:** 04-04-00  
**ID1:** 156679  
**ID2:**  
**STATUS:**  
**PHONE:**

**CONTACT:**

**TANK ID: 214367**

**TANK TYPE:** AST  
**CAPACITY:** 2000  
**FED REGULATED:**  
**OWNER NAME:** WAUPACA COUNTY HWY DEPT  
**OWNER ADDRESS:** 515 E FULTON ST  
WAUPACA WI 54981  
**CONTENTS:** DIESEL  
**TANK STATUS:** IN USE

**USER TYPE:** GOVERNMENT FLEET  
**FIRE DEPT:** NEW LONDON  
**LAND OWNER TYPE:** Other Government

**TANK DESCRIPTION**

**LEAK DETECTION:**  
**CORROSION PROTECTION:**  
**OVERFILL PROTECTION:** NO  
**SPILL CONTAINMENT:** NO  
**WALL TYPE:**  
**TANK MATERIAL:** BARE STEEL  
**STATUS DATE:**

**PIPING DESCRIPTION**

**UNDERGROUND PIPING:** NO  
**ABOVEGROUND PIPING:**  
**PIPING TYPE:**  
**LEAK DETECTION:**  
**CATASTROPHIC LEAK DETECTION:**  
**CORROSION PROTECTION:**  
**WALL TYPE:**  
**PIPE MATERIAL:**  
**ABOVEGROUND PIPE MATERIAL:**

***Environmental FirstSearch  
Site Detail Report***

**TARGET SITE:** 313 W. WOLF RIVER AVE  
NEW LONDON WI 54961

**JOB:** N1860A04

**LEAKING UNDERGROUND STORAGE TANKS**

**SEARCH ID:** 60

**DIST/DIR:** 0.24 SE

**MAP ID:** 37

**NAME:** NEW LONDON FEED MILL (ABANDONED)  
**ADDRESS:** 305 E WOLF RIVER AVE  
NEW LONDON WI

**REV:** 10/25/04  
**ID1:** 0345216059  
**ID2:** 03-45-216059  
**STATUS:** CLOSED  
**PHONE:**

**CONTACT:**

**SITE INFORMATION**

**FID NUMBER:**  
**ACTIVITY NAME:** NEW LONDON FEED MILL (ABANDONED)  
**PRIORITY:** LOW  
**RISK:** 3  
**START DATE:** 02/04/1999  
**END DATE:** 07/02/1999  
**DNR REGION:** NORTHEAST REGION  
**FACILITY ACRES:**  
**QUARTER QUARTER SECTION:**  
**QUARTER SECTION:**  
**SURVEY SECTION:**  
**SURVEY TOWNSHIP:**  
**SURVEY RANGE:**  
**DNR JURISDICTION:** Y  
**FILE LOCATION:**  
**ELIGIBLE FOR PECFA FUNDS:** N  
**DRY CLEANER:**  
**CO-CONTAMINATION:**  
**AST AT SITE:** N  
**COMMERCE DATABASE TRACKED:** Y

**ACTION**

**DATE:** 07/02/1999  
**ACTION:** ACTIVITY CLOSED  
**COMMENTS:**

**ACTION DESC:** Date the Closure Letter or No Further Action letter is sent. NOTE: This is the ONLY action code that will close an activity.

**DATE:** 07/02/1999  
**ACTION:**  
**COMMENTS:** \*\*\* NR726 Closure from Commerce Data Interchange \*\*\*

**ACTION DESC:**

**DATE:** 05/26/1999  
**ACTION:**  
**COMMENTS:** AT CONSULTANT S REQUEST

**ACTION DESC:**

- Continued on next page -



# **Environmental FirstSearch** **Site Detail Report**

**TARGET SITE:** 313 W. WOLF RIVER AVE  
 NEW LONDON WI 54961

**JOB:** N1860A04

## **LEAKING UNDERGROUND STORAGE TANKS**

**SEARCH ID:** 60

**DIST/DIR:** 0.24 SE

**MAP ID:** 37

**NAME:** NEW LONDON FEED MILL (ABANDONED)  
**ADDRESS:** 305 E WOLF RIVER AVE  
 NEW LONDON WI

**REV:** 10/25/04  
**ID1:** 0345216059  
**ID2:** 03-45-216059  
**STATUS:** CLOSED  
**PHONE:**

**CONTACT:**

**DATE:** 05/26/1999  
**ACTION:** ACTIVITY TRANSFERRED TO DCOM  
**COMMENTS:**

**ACTION DESC:** Date that project management for the activity is transferred to Department of Commerce. Includes transfer of site files.

**DATE:** 03/22/1999  
**ACTION:**  
**COMMENTS:**

**ACTION DESC:**

**DATE:** 03/22/1999  
**ACTION:** RP LETTER SENT  
**COMMENTS:**

**ACTION DESC:** Date of letter to RP notifying of legal responsibilities associated with the discovery of contamination.

**DATE:** 02/04/1999  
**ACTION:**  
**COMMENTS:**

**ACTION DESC:**

**DATE:** 02/04/1999  
**ACTION:** NOTIFICATION  
**COMMENTS:**

**ACTION DESC:** Date the DNR is notified of the discovery of the contamination.

### **ARCHIVED DATA AS OF 6/7/02**

**PROJ MANAGER:** WI DCOM  
 (ABANDONED)  
**FACILITY NO:**  
**RISK:** LOW  
**COMM JURISDICTION:** Y  
**Q SECTION:**  
**RANGE:**  
**SURVEY TOWNSHIP:**

**ACTIVITY NAME:** NEW LONDON FEED MILL  
**PRIORITY:** LOW  
**RISK DATE:** 12/01/1999  
**DRY CLEANER:** N  
**QQ SECTION:**  
**SURVEY SECTION:**  
**SURVEY RANGE:**

**RESPONSIBLE PARTY**

*- Continued on next page -*

***Environmental FirstSearch  
Site Detail Report***

**TARGET SITE:** 313 W. WOLF RIVER AVE  
NEW LONDON WI 54961

**JOB:** N1860A04

**LEAKING UNDERGROUND STORAGE TANKS**

**SEARCH ID:** 60

**DIST/DIR:** 0.24 SE

**MAP ID:** 37

**NAME:** NEW LONDON FEED MILL (ABANDONED)  
**ADDRESS:** 305 E WOLF RIVER AVE  
NEW LONDON WI

**REV:** 10/25/04  
**ID1:** 0345216059  
**ID2:** 03-45-216059  
**STATUS:** CLOSED  
**PHONE:**

**CONTACT:**

**COMPANY:** WOLF RIVER COUNTRY COOP  
**ADDRESS:** 519 N SHAWANO ST  
NEW LONDON WI 54961

**MAIL ADDRESS:** PO BOX 191

**CONSULTANT INFORMATION**

**ENVIRONMENTAL IMPACT**

**SUBSTANCE**

**IMPACT DESCRIPTION:** SOIL CONTAMINATION  
**IMPACT COMMENTS:**

***Environmental FirstSearch***  
***Site Detail Report***

**TARGET SITE:** 313 W. WOLF RIVER AVE  
NEW LONDON WI 54961

**JOB:** N1860A04

**REGISTERED UNDERGROUND STORAGE TANKS**

**SEARCH ID:** 45

**DIST/DIR:** 0.24 SE

**MAP ID:** 37

**NAME:** WOLF RIVER COUNTRY COOPERATIVE  
**ADDRESS:** 305 E WOLF RIVER AVE  
WI 54961

**REV:** 10/29/04  
**ID1:** 168191  
**ID2:**  
**STATUS:**  
**PHONE:**

**CONTACT:**

**SITE INFORMATION**

**TOTAL NUMBER OF TANKS:** 1

**TANK INFORMATION:**

**REG OBJECT ID:** 454435  
**FIRE ID:** 6812  
**OBJECT TYPE:** UST  
**STATUS DATE:** 12/30/1998  
**GALLONS:** 300  
**MARKETER:** N  
**MUNI NAME:** NEW LONDON  
**OWNER TYPE:** PRIVATE

**WANG OBJECT ID:**  
**CUST ID:** 383330  
**TANK STATUS:** CLOSED/REMOVED  
**CONTENT:** LEADED GASOLINE  
**OCCUPANCY:** MERCANTILE/COMMERCIAL  
**FED REGULATED:**  
**MUNI TYPE:** CITY

**OWNER:** WOLF RIVER COUNTRY COOPERATIVE  
191  
NEW LONDON WI 54961

**Environmental FirstSearch  
Site Detail Report**

**TARGET SITE:** 313 W. WOLF RIVER AVE  
NEW LONDON WI 54961

**JOB:** N1860A04

**STATE SITE**

**SEARCH ID:** 8

**DIST/DIR:** 0.25 SW

**MAP ID:** 11

**NAME:** J.K. DRUM  
**ADDRESS:** 615W.WOLF RIVER  
NEW LONDON WI  
WAUPACA

**REV:** 11-01-94  
**ID1:** HRL000142  
**ID2:**  
**STATUS:** CATEGORY 2  
**PHONE:**

**CONTACT:**

**SITE INFORMATION**

**NAME:** J.K. DRUM  
**ADDRESS:** 615 W WOLF RIVER  
**GEOGRAPHIC LOCATION:** SW SE S12 22N 14E  
**CITY OR TOWNSHIP:** CITY OF NEW LONDON  
**COUNTY:** WAUPACA  
**WI DNR DISTRICT:** LM  
**MIGRATION ROUTE SCORE:** 0.00  
**FIRE AND EXPLOSION SCORE:** 0.00  
**DIRECT CONTACT SCORE:** 0.00

**REVISION DATE:** FEBRUARY 4, 1994

**SITE STATUS:** The USEPA completed removal of drummed wastes at the site by February of 1992. The owner of the site has since demolished and removed all buildings from the site, leaving it a vacant lot. No contamination to the surrounding environment has been documented.

**REASON FOR SUBSTANTIAL CONCERN:** By definition in NR 550.21 (1)(c) this site does not present a substantial danger to the public health or welfare, or the environment.

**IMMINENT RISK:** There is no imminent risk present at this site.

**SITE GEOLOGY/HYDROLOGY:** In the New London area, recent and Pleistocene deposits directly overlie Precambrian crystalline rocks. In the remainder of the county, they overlie sandstone of Cambrian age and, to a minor extent, dolomite of the Prairie du Chien Group of Ordovician age. Groundwater in the east-central part of Waupaca County generally moves northwesterly toward the Wolf River. The gradient appears to be quite flat. Most municipal and private wells in the New London vicinity all utilize a sand and gravel aquifer.

**PHYSICAL CONDITION OF SITE:** J.K. Drum is a former drum reconditioning plant located in New London. The facility is bordered on the north by the Wolf River. Operation of the plant ended in May 1989 when approximately 15-20,000 drums filled with a variety of hazardous and non-hazardous waste including cresol, metals, tetrachloroethene, and 1,2-dichlorobenzene were discovered abandoned at the site. The USEPA determined that the site was an immediate threat to the public. The USEPA began site investigation and cleanup in August of 1990 and documented the completion of removal of all wastes from the site in February 1992.

**SUBSTANCE OF CONCERN:** The following substances were detected at the site in 1989: chlorobenzene, tetrachloroethene, cyclohexanone, 1,2-dichlorobenzene, cresol, chromium, xylenes and lead. The New London Wastewater Treatment Plant documented explosive gas readings on April 5, 1988 and traced the gases back to the J.K. Drum site. All wastes at the site were removed by the USEPA in February, 1992.

**Environmental FirstSearch  
Site Detail Report**

**TARGET SITE:** 313 W. WOLF RIVER AVE  
NEW LONDON WI 54961

**JOB:** N1860A04

**STATE SPILLS 80's SITE**

**SEARCH ID:** 15

**DIST/DIR:** 0.30 SE

**MAP ID:** 15

**NAME:** BEACON ST & DIVISION  
**ADDRESS:** BEACON ST & DIVISION  
NEW LONDON WI  
OUTAGAMIE  
**CONTACT:**

**REV:** 3/31/03  
**ID1:** 0445043698  
**ID2:** 04-45-043698  
**STATUS:**  
**PHONE:**

**SITE INFORMATION**

**FID NUMBER:**  
**ACTIVITY NAME:** BEACON ST & DIVISION  
**PRIORITY:**  
**RISK:**  
**INCIDENT TIME:** 5/18/1989  
**REPORTED TIME:**  
**START DATE:** 5/18/1989  
**END DATE:**  
**DNR REGION:** NORTHEAST REGION  
**FACILITY ACRES:**  
**Q Q SECTION:**  
**QUARTER SECTION:**  
**SURVEY SECTION:**  
**SURVEY TOWNSHIP:**  
**SURVEY RANGE :**  
**ACTIVITY COMMENT:SPILL ID:** 890518-03  
**DNR JURISDICTION:** N  
**FILE LOCAATION:**  
**ELIGIBLE FOR PECFA FUNDS:**  
**DRY CLEANER:**  
**CO-CONTAMINATION:**  
**AST AT SITE:**  
**COMMERCE DATABASE TRACKED:**

**NOTIFIED DNR IMMED:**  
**DNR INVESTIGATOR:** M BEILFUSS  
**RESOURCE DAMAGE:**  
**DAMAGE COMMENT:**

**SPILL CAUSE:** FUEL TANK RUPTURE

**SPILL COMMENT:**

**SPILL SOURCE DESCRIPTION:** PUBLIC PROPERTY (CITY, COUNTY, STATE, CHURCH, SCHOOL, ETC.)

**SPILL SOURCE COMMENT:**

**ARCHIVED DATA AS OF 6/7/02**

<b>PROJ MANAGER:</b>	ROXANNE CHRONERT	<b>ACTIVITY NAME:</b>	BEACON ST & DIVISION
<b>FACILITY NO:</b>		<b>PRIORITY:</b>	
<b>RISK:</b>		<b>RISK DATE:</b>	
<b>COMM JURISDICTION:</b>	N	<b>DRY CLEANER:</b>	N
<b>Q SECTION:</b>		<b>QQ SECTION:</b>	
<b>RANGE:</b>		<b>SURVEY SECTION:</b>	

- Continued on next page -

**Environmental FirstSearch  
Site Detail Report**

**TARGET SITE:** 313 W. WOLF RIVER AVE  
NEW LONDON WI 54961

**JOB:** N1860A04

**STATE SPILLS 80's SITE**

**SEARCH ID:** 15

**DIST/DIR:** 0.30 SE

**MAP ID:** 15

**NAME:** BEACON ST & DIVISION  
**ADDRESS:** BEACON ST & DIVISION  
NEW LONDON WI  
OUTAGAMIE

**REV:** 3/31/03  
**ID1:** 0445043698  
**ID2:** 04-45-043698  
**STATUS:**  
**PHONE:**

**CONTACT:**

**SURVEY TOWNSHIP:**

**SURVEY RANGE:**

**SUBSTANCE:** DIESEL  
**DATE:** 05/18/1989  
**SPILL NAME:** DIESEL FUEL  
**SPILL CAUSE:** FUEL TANK RUPTURE

**AMOUNT:** 40 GALLON  
**TIME:** 00:00

**RESPONSIBLE PARTY**

**COMPANY:** EUGENE BEHM  
**ADDRESS:**

**MAIL ADDRESS:**

**CONSULTANT INFORMATION**

**ENVIRONMENTAL IMPACT**

**IMPACT DESCRIPTION:** CONTAINED/RECOVERED  
**IMPACT COMMENTS:** CONTAINED/RECOVERED

**SUBSTANCE**

**SUBSTANCE:** DIESEL  
**COMMENTS:**

**ACTION**

**DATE:** 05/18/1989  
**ACTION:** NOTIFICATION  
**COMMENTS:** AUTO POPULATED VIA MIGRATION PROCESS

**Environmental FirstSearch  
Site Detail Report**

**TARGET SITE:** 313 W. WOLF RIVER AVE  
NEW LONDON WI 54961

**JOB:** N1860A04

**STATE SPILLS SITE**

**SEARCH ID:** 11

**DIST/DIR:** 0.30 SE

**MAP ID:** 13

**NAME:** BEACON ST & DIVISION  
**ADDRESS:** BEACON ST & DIVISION  
NEW LONDON WI  
OUTAGAMIE  
**CONTACT:**

**REV:** 10/25/04  
**ID1:** 0445043698  
**ID2:** 04-45-043698  
**STATUS:**  
**PHONE:**

**SITE INFORMATION**

**CONTACT INFORMATION**

CHRONERT, ROXANNE  
PROJECT MANAGER  
PO BOX 10448  
GREEN BAY , WI 543070448

**FID NUMBER:**  
**ACTIVITY NAME:** BEACON ST & DIVISION  
**PRIORITY:**  
**RISK:**  
**INCIDENT TIME:** 05/18/1989 06:00:00 am  
**REPORTED TIME:** 05/18/1989 06:00:00 am  
**START DATE:** 05/18/1989  
**END DATE:** 05/18/1989  
**DNR REGION:** NORTHEAST REGION  
**FACILITY ACRES:**  
**Q Q SECTION:**  
**QUARTER SECTION:**  
**SURVEY SECTION:**  
**SURVEY TOWNSHIP:**  
**SURVEY RANGE :**  
**ACTIVITY COMMENT:** OLD SPILL ID: 890518-03  
**DNR JURISDICTION:** N  
**FILE LOCAATION:**  
**ELIGIBLE FOR PECFA FUNDS:**  
**DRY CLEANER:**  
**CO-CONTAMINATION:**  
**AST AT SITE:**  
**COMMERCE DATABASE TRACKED:**

**NOTIFIED DNR IMMED:** M BEILFUSS  
**DNR INVESTIGATOR:**  
**RESOURCE DAMAGE:**  
**DAMAGE COMMENT:**

**SPILL CAUSE:** FUEL TANK RUPTURE

**SPILL COMMENT:** TRANSPORTATION ACCIDENT, FUEL SUPPLY TANK SPILL

**SPILL SOURCE DESCRIPTION:** PUBLIC PROPERTY

**SPILL SOURCE COMMENT:**

- Continued on next page -

**Environmental FirstSearch  
Site Detail Report**

**TARGET SITE:** 313 W. WOLF RIVER AVE  
NEW LONDON WI 54961

**JOB:** N1860A04

**STATE SPILLS SITE**

**SEARCH ID:** 11

**DIST/DIR:** 0.30 SE

**MAP ID:** 13

**NAME:** BEACON ST & DIVISION  
**ADDRESS:** BEACON ST & DIVISION  
NEW LONDON WI  
OUTAGAMIE  
**CONTACT:**

**REV:** 10/25/04  
**ID1:** 0445043698  
**ID2:** 04-45-043698  
**STATUS:**  
**PHONE:**

**SUBSTANCE INFORMATION**

<b>NAME:</b>	DIESEL FUEL	<b>DESCRIPTION:</b>	DIESEL
<b>AMOUNT RELEASED:</b>	40 G	<b>SPILL AMOUNT:</b>	40 G
<b>RECOVERED:</b>	25 G	<b>ERP TREATMENT FLAG:</b>	
<b>ERP DISPOSAL FLAG:</b>		<b>ERP DISPOSAL CITY:</b>	
<b>ERP DISPOSAL STATE:</b>		<b>ERP DISPOSAL LANDFILL:</b>	
<b>ERP DISPOSAL AMOUNT:</b>		<b>DESCRIPTION:</b>	Liquid
<b>COLOR:</b>		<b>ODOR:</b>	

**IMPACT INFORMATION**

**SPILL ACTION INFORMATION**

**DESCRIPTION:** STORM SEWER CONTAMINATION

**COMMENT:**

**DESCRIPTION:** CONTAINED/RECOVERED

**COMMENT:**

**DESCRIPTION:** SURFACE WATER CONTAMINATION

**COMMENT:** WOLF RIVER

**ACTION INFORMATION**

**NAME:** DATE SPILL OCCURRED (ACTIVITY DATE) **DATE OCCURRED:** 05/18/1989

**DESCRIPTION:** Date the spill occurred. Use notification date if unknown.

**COMMENT:**

**NAME:** ACTIVITY CLOSED **DATE OCCURRED:** 05/18/1989

**DESCRIPTION:** No further action; RP is not required to conduct NR716 investigation. NOTE: This is the ONLY action code that will close an activity.

**COMMENT:**

**NAME:** NOTIFICATION **DATE OCCURRED:** 05/18/1989

- Continued on next page -



***Environmental FirstSearch  
Site Detail Report***

**TARGET SITE:** 313 W. WOLF RIVER AVE  
NEW LONDON WI 54961

**JOB:** N1860A04

**STATE SPILLS SITE**

**SEARCH ID:** 11

**DIST/DIR:** 0.30 SE

**MAP ID:** 13

**NAME:** BEACON ST & DIVISION  
**ADDRESS:** BEACON ST & DIVISION  
NEW LONDON WI  
OUTAGAMIE

**REV:** 10/25/04  
**ID1:** 0445043698  
**ID2:** 04-45-043698  
**STATUS:**  
**PHONE:**

**CONTACT:**

**DESCRIPTION:** Date the DNR is notified of the discovery of the contamination.

**COMMENT:** AUTO POPULATED VIA MIGRATION PROCESS

**Environmental FirstSearch**  
**Site Detail Report**

**TARGET SITE:** 313 W. WOLF RIVER AVE  
NEW LONDON WI 54961

**JOB:** N1860A04

**LEAKING UNDERGROUND STORAGE TANKS**

**SEARCH ID:** 55

**DIST/DIR:** 0.31 NW

**MAP ID:** 17

**NAME:** KIRCH MOTORS  
**ADDRESS:** 330 N SHAWANO ST  
NEW LONDON WI  
WAUPACA  
**CONTACT:**

**REV:** 10/25/04  
**ID1:** 0369179660  
**ID2:** 03-69-179660  
**STATUS:** OPEN  
**PHONE:**

**SITE INFORMATION**

**FID NUMBER:**  
**ACTIVITY NAME:** KIRCH MOTORS  
**PRIORITY:** HIGH  
**RISK:** 2  
**START DATE:** 01/12/1998  
**END DATE:**  
**DNR REGION:** NORTHEAST REGION  
**FACILITY ACRES:**  
**QUARTER QUARTER SECTION:** NW  
**QUARTER SECTION:** SE  
**SURVEY SECTION:** 12  
**SURVEY TOWNSHIP:** 22  
**SURVEY RANGE:** 14E  
**DNR JURISDICTION:** Y  
**FILE LOCATION:**  
**ELIGIBLE FOR PECFA FUNDS:** Y  
**DRY CLEANER:**  
**CO-CONTAMINATION:**  
**AST AT SITE:** N  
**COMMERCE DATABASE TRACKED:** Y

**ACTION**

**DATE:** 01/19/2001  
**ACTION:** ACTIVITY TRANSFERRED TO DCOM  
**COMMENTS:** CONSULTANT REQUEST

**ACTION DESC:** Date that project management for the activity is transferred to Department of Commerce. Includes transfer of site files.

**DATE:** 01/19/2001  
**ACTION:** ACTIVITY TRANSFERRED TO DCOM  
**COMMENTS:** CONSULTANT REQUEST

**ACTION DESC:** Date that project management for the activity is transferred to Department of Commerce. Includes transfer of site files.

**DATE:** 01/16/2001  
**ACTION:** SI REPORT RECEIVED (W/OUT FEE)  
**COMMENTS:** \*\*\* SJR Received by Commerce - Updated from Commerce Data Interchange \*\*\*

**ACTION DESC:** Date the DNR receives the Site Investigation Report. Provides information regarding activities performed to determine degree & extent of contamination and forming a basis for choosing the appropriate remedial action.

- Continued on next page -

***Environmental FirstSearch  
Site Detail Report***

**TARGET SITE:** 313 W. WOLF RIVER AVE  
NEW LONDON WI 54961

**JOB:** N1860A04

**LEAKING UNDERGROUND STORAGE TANKS**

**SEARCH ID:** 55

**DIST/DIR:** 0.31 NW

**MAP ID:** 17

**NAME:** KIRCH MOTORS  
**ADDRESS:** 330 N SHAWANO ST  
NEW LONDON WI  
WAUPACA

**REV:** 10/25/04  
**ID1:** 0369179660  
**ID2:** 03-69-179660  
**STATUS:** OPEN  
**PHONE:**

**CONTACT:**

**DATE:** 01/16/2001  
**ACTION:** SI REPORT RECEIVED (W/OUT FEE)  
**COMMENTS:** \*\*\* SIR Received by Commerce - Updated from Commerce Data Interchange \*\*\*

**ACTION DESC:** Date the DNR receives the Site Investigation Report. Provides information regarding activities performed to determine degree & extent of contamination and forming a basis for choosing the appropriate remedial action.

**DATE:** 03/29/2000  
**ACTION:** STATUS REPORT RECEIVED  
**COMMENTS:** CONSULTANT REQUESTING ACCESS TO OFF SITE PROP FOR SAMPLING

**ACTION DESC:** Date updates on progress are received. Can be 30, 60, 90 days or other interval.

**DATE:** 03/29/2000  
**ACTION:** STATUS REPORT RECEIVED  
**COMMENTS:** CONSULTANT REQUESTING ACCESS TO OFF SITE PROP FOR SAMPLING

**ACTION DESC:** Date updates on progress are received. Can be 30, 60, 90 days or other interval.

**DATE:** 09/08/1999  
**ACTION:** SITE INVESTIGATION WORKPLAN RECEIVED (W/OUT FEE)  
**COMMENTS:**

**ACTION DESC:** Date the DNR receives the Site Investigation Workplan. States the objectives of the investigation to determine the degree and extent of contamination.

**DATE:** 09/08/1999  
**ACTION:** SITE INVESTIGATION WORKPLAN RECEIVED (W/OUT FEE)  
**COMMENTS:**

**ACTION DESC:** Date the DNR receives the Site Investigation Workplan. States the objectives of the investigation to determine the degree and extent of contamination.

**DATE:** 07/12/1999  
**ACTION:** NOTICE OF NONCOMPLIANCE (NON)  
**COMMENTS:**

**ACTION DESC:** Date RP is sent a Notice of Noncompliance (NON) as a result of their failure or refusal to comply. Identifies the specific violation and requires a response within a given time period.

**DATE:** 07/12/1999

- Continued on next page -

**Environmental FirstSearch**  
**Site Detail Report**

**TARGET SITE:** 313 W. WOLF RIVER AVE  
NEW LONDON WI 54961

**JOB:** N1860A04

**LEAKING UNDERGROUND STORAGE TANKS**

**SEARCH ID:** 55

**DIST/DIR:** 0.31 NW

**MAP ID:** 17

**NAME:** KIRCH MOTORS  
**ADDRESS:** 330 N SHAWANO ST  
NEW LONDON WI  
WAUPACA

**REV:** 10/25/04  
**ID1:** 0369179660  
**ID2:** 03-69-179660  
**STATUS:** OPEN  
**PHONE:**

**CONTACT:**

**ACTION:** NOTICE OF NONCOMPLIANCE (NON)  
**COMMENTS:**

**ACTION DESC:** Date RP is sent a Notice of Noncompliance (NON) as a result of their failure or refusal to comply. Identifies the specific violation and requires a response within a given time period.

**DATE:** 01/13/1998  
**ACTION:** RP LETTER SENT  
**COMMENTS:**

**ACTION DESC:** Date of letter to RP notifying of legal responsibilities associated with the discovery of contamination.

**DATE:** 01/13/1998  
**ACTION:** RP LETTER SENT  
**COMMENTS:**

**ACTION DESC:** Date of letter to RP notifying of legal responsibilities associated with the discovery of contamination.

**DATE:** 01/12/1998  
**ACTION:** NOTIFICATION  
**COMMENTS:**

**ACTION DESC:** Date the DNR is notified of the discovery of the contamination.

**DATE:** 01/12/1998  
**ACTION:** NOTIFICATION  
**COMMENTS:**

**ACTION DESC:** Date the DNR is notified of the discovery of the contamination.

**DATE:**  
**ACTION:** SITE INVESTIGATION WORKPLAN APPROVED  
**COMMENTS:**

**ACTION DESC:** Date the Site Investigation Workplan is approved verbally or in writing by DNR staff. For state-lead sites and sites the RR Supervisor has designated to be

**DATE:**  
**ACTION:** SITE INVESTIGATION WORKPLAN APPROVED  
**COMMENTS:**

**ACTION DESC:** Date the Site Investigation Workplan is approved verbally or in writing by DNR staff. For state-lead sites and sites the RR Supervisor has designated to be

- Continued on next page -

***Environmental FirstSearch  
Site Detail Report***

**TARGET SITE:** 313 W. WOLF RIVER AVE  
NEW LONDON WI 54961

**JOB:** N1860A04

**LEAKING UNDERGROUND STORAGE TANKS**

**SEARCH ID:** 55

**DIST/DIR:** 0.31 NW

**MAP ID:** 17

**NAME:** KIRCH MOTORS  
**ADDRESS:** 330 N SHAWANO ST  
NEW LONDON WI  
WAUPACA  
**CONTACT:**

**REV:** 10/25/04  
**ID1:** 0369179660  
**ID2:** 03-69-179660  
**STATUS:** OPEN  
**PHONE:**

**ARCHIVED DATA AS OF 6/7/02**

**PROJ MANAGER:** WIDCOM  
**FACILITY NO:**  
**RISK:** MEDIUM  
**COMM JURISDICTION:** Y  
**Q SECTION:**  
**RANGE:**  
**SURVEY TOWNSHIP:**

**ACTIVITY NAME:** KIRCH MOTORS  
**PRIORITY:** HIGH  
**RISK DATE:** 01/19/2001  
**DRY CLEANER:** N  
**QQ SECTION:**  
**SURVEY SECTION:**  
**SURVEY RANGE:**

**RESPONSIBLE PARTY**

**CONSULTANT INFORMATION**

**ENVIRONMENTAL IMPACT**

**SUBSTANCE**

**IMPACT DESCRIPTION:** GROUNDWATER CONTAMINATION  
**IMPACT COMMENTS:**

**IMPACT DESCRIPTION:** SOIL CONTAMINATION  
**IMPACT COMMENTS:**

***Environmental FirstSearch  
Site Detail Report***

**TARGET SITE:** 313 W. WOLF RIVER AVE  
NEW LONDON WI 54961

**JOB:** N1860A04

**LEAKING UNDERGROUND STORAGE TANKS**

<b>SEARCH ID:</b> 71	<b>DIST/DIR:</b> 0.32 NW	<b>MAP ID:</b> 46
----------------------	--------------------------	-------------------

**NAME:** BACK TO ORIGINAL AUTO BODY SHOP  
**ADDRESS:** 333 N SHAWANO ST  
NEW LONDON WI 54961  
OUTAGAMIE

**REV:** 10/25/04  
**ID1:** 0345099463  
**ID2:** 03-45-099463  
**STATUS:** OPEN  
**PHONE:**

**CONTACT:**

DETAILS NOT AVAILABLE

**Environmental FirstSearch**  
**Site Detail Report**

**TARGET SITE:** 313 W. WOLF RIVER AVE  
NEW LONDON WI 54961

**JOB:** N1860A04

**LEAKING UNDERGROUND STORAGE TANKS**

**SEARCH ID:** 49

**DIST/DIR:** 0.32 NW

**MAP ID:** 4

**NAME:** BACK TO ORIGINAL AUTO BODY SHOP  
**ADDRESS:** 333 N SHAWANO ST  
NEW LONDON WI 54961  
WAUPACA  
**CONTACT:**

**REV:** 7/19/04  
**ID1:** 0369099463  
**ID2:** 03-69-099463  
**STATUS:** OPEN  
**PHONE:**

**SITE INFORMATION**

**FID NUMBER:** 445078150  
**ACTIVITY NAME:** EBBENS TOWING & AUTO  
**PRIORITY:** HIGH  
**RISK:** 2  
**START DATE:** 04/23/1996  
**END DATE:**  
**DNR REGION:** NORTHEAST REGION  
**FACILITY ACRES:**  
**QUARTER QUARTER SECTION:** NW  
**QUARTER SECTION:** SE  
**SURVEY SECTION:** 12  
**SURVEY TOWNSHIP:** 22  
**SURVEY RANGE:** 14E  
**DNR JURISDICTION:** Y  
**FILE LOCATION:**  
**ELIGIBLE FOR PECFA FUNDS:** Y  
**DRY CLEANER:**  
**CO-CONTAMINATION:**  
**AST AT SITE:** N  
**COMMERCE DATABASE TRACKED:** Y

**ACTION**

**DATE:** 06/01/2000  
**ACTION:** ACTIVITY TRANSFERRED TO DCOM  
**COMMENTS:** MASS TRANSFER

**ACTION DESC:** Date that project management for the activity is transferred to Department of Commerce. Includes transfer of site files.

**DATE:** 06/01/2000  
**ACTION:** ACTIVITY TRANSFERRED TO DCOM  
**COMMENTS:** MASS TRANSFER

**ACTION DESC:** Date that project management for the activity is transferred to Department of Commerce. Includes transfer of site files.

**DATE:** 08/26/1999  
**ACTION:** STATUS REPORT RECEIVED/2  
**COMMENTS:**

**ACTION DESC:** Date updates on progress are received. Can be 30, 60, 90 days or other interval.

- Continued on next page -

**Environmental FirstSearch  
Site Detail Report**

**TARGET SITE:** 313 W. WOLF RIVER AVE  
NEW LONDON WI 54961

**JOB:** N1860A04

**LEAKING UNDERGROUND STORAGE TANKS**

**SEARCH ID:** 49

**DIST/DIR:** 0.32 NW

**MAP ID:** 4

**NAME:** BACK TO ORIGINAL AUTO BODY SHOP  
**ADDRESS:** 333 N SHAWANO ST  
NEW LONDON WI 54961  
WAUPACA

**REV:** 7/19/04  
**ID1:** 0369099463  
**ID2:** 03-69-099463  
**STATUS:** OPEN  
**PHONE:**

**CONTACT:**

**DATE:** 08/26/1999  
**ACTION:** STATUS REPORT RECEIVED/2  
**COMMENTS:**

**ACTION DESC:** Date updates on progress are received. Can be 30, 60, 90 days or other interval.

**DATE:** 11/30/1998  
**ACTION:** REMEDIAL ACTION OPTIONS REPORT RECEIVED (W/OUT FEE)  
**COMMENTS:**

**ACTION DESC:** Date the DNR receives the Remedial Action Options Report (workplan). Includes actions to prevent, minimize, stabilize, eliminate threat of discharged hazardous substances, restore the environment to the extent practicable. Identify and evaluate options consistent with DNR standards.

**DATE:** 11/30/1998  
**ACTION:** REMEDIAL ACTION OPTIONS REPORT RECEIVED (W/OUT FEE)  
**COMMENTS:**

**ACTION DESC:** Date the DNR receives the Remedial Action Options Report (workplan). Includes actions to prevent, minimize, stabilize, eliminate threat of discharged hazardous substances, restore the environment to the extent practicable. Identify and evaluate options consistent with DNR standards.

**DATE:** 10/16/1998  
**ACTION:** SI REPORT RECEIVED (W/OUT FEE)  
**COMMENTS:**

**ACTION DESC:** Date the DNR receives the Site Investigation Report. Provides information regarding activities performed to determine degree & extent of contamination and forming a basis for choosing the appropriate remedial action.

**DATE:** 10/16/1998  
**ACTION:** SI REPORT RECEIVED (W/OUT FEE)  
**COMMENTS:**

**ACTION DESC:** Date the DNR receives the Site Investigation Report. Provides information regarding activities performed to determine degree & extent of contamination and forming a basis for choosing the appropriate remedial action.

**DATE:** 10/20/1996  
**ACTION:** STATUS REPORT RECEIVED  
**COMMENTS:**

**ACTION DESC:** Date updates on progress are received. Can be 30, 60, 90 days or other interval.

- Continued on next page -



# **Environmental FirstSearch** **Site Detail Report**

**TARGET SITE:** 313 W. WOLF RIVER AVE  
NEW LONDON WI 54961

**JOB:** N1860A04

## **LEAKING UNDERGROUND STORAGE TANKS**

**SEARCH ID:** 49

**DIST/DIR:** 0.32 NW

**MAP ID:** 4

**NAME:** BACK TO ORIGINAL AUTO BODY SHOP  
**ADDRESS:** 333 N SHAWANO ST  
NEW LONDON WI 54961  
WAUPACA

**REV:** 7/19/04  
**ID1:** 0369099463  
**ID2:** 03-69-099463  
**STATUS:** OPEN  
**PHONE:**

**CONTACT:**

**DATE:** 10/20/1996  
**ACTION:** STATUS REPORT RECEIVED  
**COMMENTS:**

**ACTION DESC:** Date updates on progress are received. Can be 30, 60, 90 days or other interval.

**DATE:** 07/17/1996  
**ACTION:** SITE INVESTIGATION WORKPLAN GO AHEAD (NOTICE TO PROCEED)  
**COMMENTS:**

**ACTION DESC:** Date the DNR allows the RP to proceed without approval of the SIWP. Either written or by phone call.

**DATE:** 07/17/1996  
**ACTION:** SITE INVESTIGATION WORKPLAN GO AHEAD (NOTICE TO PROCEED)  
**COMMENTS:**

**ACTION DESC:** Date the DNR allows the RP to proceed without approval of the SIWP. Either written or by phone call.

**DATE:** 07/10/1996  
**ACTION:** SITE INVESTIGATION WORKPLAN RECEIVED (W/OUT FEE)  
**COMMENTS:**

**ACTION DESC:** Date the DNR receives the Site Investigation Workplan. States the objectives of the investigation to determine the degree and extent of contamination.

**DATE:** 07/10/1996  
**ACTION:** SITE INVESTIGATION WORKPLAN RECEIVED (W/OUT FEE)  
**COMMENTS:**

**ACTION DESC:** Date the DNR receives the Site Investigation Workplan. States the objectives of the investigation to determine the degree and extent of contamination.

**DATE:** 04/24/1996  
**ACTION:** RP LETTER SENT  
**COMMENTS:** SIWP DUE 6-30-96

**ACTION DESC:** Date of letter to RP notifying of legal responsibilities associated with the discovery of contamination.

**DATE:** 04/24/1996  
**ACTION:** RP LETTER SENT  
**COMMENTS:** SIWP DUE 6-30-96

**ACTION DESC:** Date of letter to RP notifying of legal responsibilities associated with the discovery of contamination.

*- Continued on next page -*

**Environmental FirstSearch  
Site Detail Report**

**TARGET SITE:** 313 W. WOLF RIVER AVE  
NEW LONDON WI 54961

**JOB:** N1860A04

**LEAKING UNDERGROUND STORAGE TANKS**

**SEARCH ID:** 49

**DIST/DIR:** 0.32 NW

**MAP ID:** 4

**NAME:** BACK TO ORIGINAL AUTO BODY SHOP  
**ADDRESS:** 333 N SHAWANO ST  
NEW LONDON WI 54961  
WAUPACA

**REV:** 7/19/04  
**ID1:** 0369099463  
**ID2:** 03-69-099463  
**STATUS:** OPEN  
**PHONE:**

**CONTACT:**

**DATE:** 04/23/1996  
**ACTION:** NOTIFICATION  
**COMMENTS:**

**ACTION DESC:** Date the DNR is notified of the discovery of the contamination.

**DATE:** 04/23/1996  
**ACTION:** NOTIFICATION  
**COMMENTS:**

**ACTION DESC:** Date the DNR is notified of the discovery of the contamination.

**ARCHIVED DATA AS OF 6/7/02**

**PROJ MANAGER:** WIDCOM  
**FACILITY NO:**  
**RISK:** MEDIUM  
**COMM JURISDICTION:** Y  
**Q SECTION:**  
**RANGE:**  
**SURVEY TOWNSHIP:**

**ACTIVITY NAME:** EBBENS TOWING & AUTO  
**PRIORITY:** HIGH  
**RISK DATE:** 12/01/1999  
**DRY CLEANER:** N  
**QQ SECTION:**  
**SURVEY SECTION:**  
**SURVEY RANGE:**

**RESPONSIBLE PARTY**

**CONSULTANT INFORMATION**

**ENVIRONMENTAL IMPACT**

**SUBSTANCE**

**IMPACT DESCRIPTION:** SOIL CONTAMINATION  
**IMPACT COMMENTS:**

**IMPACT DESCRIPTION:** GROUNDWATER CONTAMINATION  
**IMPACT COMMENTS:**

***Environmental FirstSearch  
Site Detail Report***

**TARGET SITE:** 313 W. WOLF RIVER AVE  
NEW LONDON WI 54961

**JOB:** N1860A04

**STATE SPILLS SITE**

**SEARCH ID:** 9

**DIST/DIR:** 0.33 NW

**MAP ID:** 12

**NAME:** 303 MCKINLEY ST  
**ADDRESS:** 303 MCKINLEY ST  
NEW LONDON WI

**REV:** 10/25/04  
**ID1:** 0469046879  
**ID2:** 04-69-046879  
**STATUS:**  
**PHONE:**

**CONTACT:**

**SITE INFORMATION**

**CONTACT INFORMATION**

CHRONERT, ROXANNE  
PROJECT MANAGER  
PO BOX 10448  
GREEN BAY , WI 543070448

KENNETH MAGALSKA  
RESPONSIBLE PARTY  
303 MCKINLEY ST  
NEW LONDON , WI 54961

**FID NUMBER:**  
**ACTIVITY NAME:** 303 MCKINLEY ST  
**PRIORITY:**  
**RISK:**  
**INCIDENT TIME:** 03/09/1992 11:00:00 pm  
**REPORTED TIME:** 03/25/1992 11:39:00 pm  
**START DATE:** 03/25/1992  
**END DATE:** 03/29/1992  
**DNR REGION:** NORTHEAST REGION  
**FACILITY ACRES:**  
**Q Q SECTION:**  
**QUARTER SECTION:**  
**SURVEY SECTION:**  
**SURVEY TOWNSHIP:**  
**SURVEY RANGE :**  
**ACTIVITY COMMENT:** OLD SPILL ID: 920309-06  
**DNR JURISDICTION:** N  
**FILE LOCAATION:**  
**ELIGIBLE FOR PECFA FUNDS:**  
**DRY CLEANER:**  
**CO-CONTAMINATION:**  
**AST AT SITE:**  
**COMMERCE DATABASE TRACKED:**

**NOTIFIED DNR IMMED:** M BELFUSS  
**DNR INVESTIGATOR:**  
**RESOURCE DAMAGE:** potential:ground/surface waters  
**DAMAGE COMMENT:** N  
**SPILL CAUSE:** OUTSIDE FUEL TANK TIPPED OVER  
**SPILL COMMENT:** PRIVATE PROPERTY (HOME/FARM)

- Continued on next page -

**Environmental FirstSearch**  
**Site Detail Report**

**TARGET SITE:** 313 W. WOLF RIVER AVE  
NEW LONDON WI 54961

**JOB:** N1860A04

**STATE SPILLS SITE**

**SEARCH ID:** 9

**DIST/DIR:** 0.33 NW

**MAP ID:** 12

**NAME:** 303 MCKINLEY ST  
**ADDRESS:** 303 MCKINLEY ST  
NEW LONDON WI

**REV:** 10/25/04  
**ID1:** 0469046879  
**ID2:** 04-69-046879  
**STATUS:**  
**PHONE:**

**CONTACT:**

**SPILL SOURCE DESCRIPTION:** FUEL SUPPLY TANK SPILL

**SPILL SOURCE COMMENT:**

**SUBSTANCE INFORMATION**

<b>NAME:</b>	FUEL OIL	<b>DESCRIPTION:</b>	FUEL OIL
<b>AMOUNT RELEASED:</b>	100 G	<b>SPILL AMOUNT:</b>	100 G
<b>RECOVERED:</b>		<b>ERP TREATMENT FLAG:</b>	
<b>ERP DISPOSAL FLAG:</b>		<b>ERP DISPOSAL CITY:</b>	
<b>ERP DISPOSAL STATE:</b>		<b>ERP DISPOSAL LANDFILL:</b>	
<b>ERP DISPOSAL AMOUNT:</b>		<b>DESCRIPTION:</b>	Liquid
<b>COLOR:</b>		<b>ODOR:</b>	

**IMPACT INFORMATION**

**SPILL ACTION INFORMATION**

**DESCRIPTION:** GROUNDWATER CONTAMINATION

**COMMENT:**

**DESCRIPTION:** SOIL CONTAMINATION

**COMMENT:**

**DESCRIPTION:** SURFACE WATER CONTAMINATION

**COMMENT:**

**ACTION INFORMATION**

**NAME:** NOTIFICATION **DATE OCCURRED:** 03/25/1992

**DESCRIPTION:** Date the DNR is notified of the discovery of the contamination.

**COMMENT:** AUTO POPULATED VIA MIGRATION PROCESS

**NAME:** ACTIVITY CLOSED **DATE OCCURRED:** 03/29/1992

**DESCRIPTION:** No further action; RP is not required to conduct NR716 investigation. NOTE: This is the ONLY action code that will close an activity.

- Continued on next page -



***Environmental FirstSearch  
Site Detail Report***

**TARGET SITE:** 313 W. WOLF RIVER AVE  
NEW LONDON WI 54961

**JOB:** N1860A04

**STATE SPILLS SITE**

**SEARCH ID:** 66

**DIST/DIR:** 0.34 SE

**MAP ID:** 45

**NAME:** DIVISION AT HANCOCK  
**ADDRESS:** DIVISION AT HANCOCK  
NEW LONDON WI  
WAUPACA  
**CONTACT:**

**REV:** 10/25/04  
**ID1:** 0469414757  
**ID2:** 04-69-414757  
**STATUS:**  
**PHONE:**

**SITE INFORMATION**

**CONTACT INFORMATION**

CHRONERT, ROXANNE  
PROJECT MANAGER  
PO BOX 10448  
GREEN BAY , WI 543070448

WOLF RIVER COUNTRY COOP  
RESPONSIBLE PARTY  
519 N SHAWANO ST PO BOX 191  
NEW LONDON , WI 54961

**FID NUMBER:**  
**ACTIVITY NAME:** WOLF RIVER COUNTRY COOP

**PRIORITY:**

**RISK:**

**INCIDENT TIME:** 06/25/1998 04:15:00 pm

**REPORTED TIME:** 06/25/1998 04:15:00 pm

**START DATE:** 06/25/1998

**END DATE:** 08/06/1998

**DNR REGION:** NORTHEAST REGION

**FACILITY ACRES:**

**Q Q SECTION:**

**QUARTER SECTION:**

**SURVEY SECTION:**

**SURVEY TOWNSHIP:**

**SURVEY RANGE :**

**ACTIVITY COMMENT:**

**DNR JURISDICTION:** N

**FILE LOCAATION:**

**ELIGIBLE FOR PECFA FUNDS:**

**DRY CLEANER:**

**CO-CONTAMINATION:**

**AST AT SITE:**

**COMMERCE DATABASE TRACKED:**

**NOTIFIED DNR IMMEDIATE:**

**DNR INVESTIGATOR:**

**RESOURCE DAMAGE:**

**DAMAGE COMMENT:**

**SPILL CAUSE:** LEAK FROM HOSE OF TRUCK

**SPILL COMMENT:** TRANSPORTATION ACCIDENT, LOAD SPILL

- Continued on next page -

**Environmental FirstSearch**  
**Site Detail Report**

**TARGET SITE:** 313 W. WOLF RIVER AVE  
NEW LONDON WI 54961

**JOB:** N1860A04

**STATE SPILLS SITE**

**SEARCH ID:** 66

**DIST/DIR:** 0.34 SE

**MAP ID:** 45

**NAME:** DIVISION AT HANCOCK  
**ADDRESS:** DIVISION AT HANCOCK  
NEW LONDON WI  
WAUPACA  
**CONTACT:**

**REV:** 10/25/04  
**ID1:** 0469414757  
**ID2:** 04-69-414757  
**STATUS:**  
**PHONE:**

**SPILL SOURCE DESCRIPTION:** AG/COOP FACILITY/PUBLIC PROPERTY

**SPILL SOURCE COMMENT:**

**SUBSTANCE INFORMATION**

<b>NAME:</b>		<b>DESCRIPTION:</b>	DIESEL
<b>AMOUNT RELEASED:</b>	3 G	<b>SPILL AMOUNT:</b>	3 G
<b>RECOVERED:</b>	1 G	<b>ERP TREATMENT FLAG:</b>	
<b>ERP DISPOSAL FLAG:</b>		<b>ERP DISPOSAL CITY:</b>	
<b>ERP DISPOSAL STATE:</b>		<b>ERP DISPOSAL LANDFILL:</b>	
<b>ERP DISPOSAL AMOUNT:</b>		<b>DESCRIPTION:</b>	Liquid
<b>COLOR:</b>		<b>ODOR:</b>	

**IMPACT INFORMATION**

**SPILL ACTION INFORMATION**

**DESCRIPTION:** SURFACE WATER CONTAMINATION

**COMMENT:** WOLF RIVER

**DESCRIPTION:** AIR CONTAMINATION

**COMMENT:**

**DESCRIPTION:** STORM SEWER CONTAMINATION

**COMMENT:**

**ACTION INFORMATION**

**NAME:** ACTIVITY CLOSED **DATE OCCURRED:** 08/06/1998

**DESCRIPTION:** No further action; RP is not required to conduct NR716 investigation. NOTE: This is the ONLY  
action code that will close an activity.

**COMMENT:**

**NAME:** NOTIFICATION **DATE OCCURRED:** 06/25/1998

**DESCRIPTION:** Date the DNR is notified of the discovery of the contamination.

- Continued on next page -

**JOB:** N1860A04

Site Details Page - 133



**Environmental FirstSearch**  
**Site Detail Report**

**TARGET SITE:** 313 W. WOLF RIVER AVE  
NEW LONDON WI 54961

**JOB:** N1860A04

**LEAKING UNDERGROUND STORAGE TANKS**

**SEARCH ID:** 61

**DIST/DIR:** 0.36 SE

**MAP ID:** 40

**NAME:** NEW LONDON MOBIL ONE STOP  
**ADDRESS:** 417 E BEACON AVE  
NEW LONDON WI 54961

**REV:** 10/25/04  
**ID1:** 0345153645  
**ID2:** 03-45-153645  
**STATUS:** CLOSED  
**PHONE:**

**CONTACT:**

**SITE INFORMATION**

**FID NUMBER:** 469001390  
**ACTIVITY NAME:** NEW LONDON ONE STOP  
**PRIORITY:** MEDIUM  
**RISK:** 2  
**START DATE:** 07/30/1997  
**END DATE:** 12/03/2001  
**DNR REGION:** NORTHEAST REGION  
**FACILITY ACRES:**  
**QUARTER QUARTER SECTION:** SW  
**QUARTER SECTION:** SW  
**SURVEY SECTION:** 7  
**SURVEY TOWNSHIP:** 22  
**SURVEY RANGE:** 15E  
**DNR JURISDICTION:** Y  
**FILE LOCATION:**  
**ELIGIBLE FOR PECFA FUNDS:** Y  
**DRY CLEANER:**  
**CO-CONTAMINATION:**  
**AST AT SITE:** N  
**COMMERCE DATABASE TRACKED:** Y

**ACTION**

**DATE:** 12/03/2001  
**ACTION:** ACTIVITY CLOSED  
**COMMENTS:**

**ACTION DESC:** Date the Closure Letter or No Further Action letter is sent. NOTE: This is the ONLY action code that will close an activity.

**DATE:** 12/03/2001  
**ACTION:**  
**COMMENTS:** \*\*\* NR726 Closure from Commerce Data Interchange \*\*\*

**ACTION DESC:**

**DATE:** 10/11/2001  
**ACTION:** SI REPORT RECEIVED (W/OUT FEE)  
**COMMENTS:**

**ACTION DESC:** Date the DNR receives the Site Investigation Report. Provides information regarding activities performed to determine degree & extent of contamination and forming a basis for choosing the appropriate remedial action.

- Continued on next page -

***Environmental FirstSearch  
Site Detail Report***

**TARGET SITE:** 313 W. WOLF RIVER AVE  
NEW LONDON WI 54961

**JOB:** N1860A04

**LEAKING UNDERGROUND STORAGE TANKS**

**SEARCH ID:** 61

**DIST/DIR:** 0.36 SE

**MAP ID:** 40

**NAME:** NEW LONDON MOBIL ONE STOP  
**ADDRESS:** 417 E BEACON AVE  
NEW LONDON WI 54961

**REV:** 10/25/04  
**ID1:** 0345153645  
**ID2:** 03-45-153645  
**STATUS:** CLOSED  
**PHONE:**

**CONTACT:**

**DATE:** 10/11/2001

**ACTION:**

**COMMENTS:** \*\*\* SIR Received by Commerce - Updated from Commerce Data Interchange \*\*\*

**ACTION DESC:**

**DATE:** 06/11/2001

**ACTION:**

**COMMENTS:** CONSULTANT REQUESTS TRANSFER TO DCOM

**ACTION DESC:**

**DATE:** 06/11/2001

**ACTION:**

**COMMENTS:** ACTIVITY TRANSFERRED TO DCOM

**ACTION DESC:** Date that project management for the activity is transferred to Department of Commerce. Includes transfer of site files.

**DATE:** 03/18/1998

**ACTION:**

**COMMENTS:**

**ACTION DESC:**

**DATE:** 03/17/1998

**ACTION:**

**COMMENTS:**

**ACTION DESC:**

**DATE:** 03/17/1998

**ACTION:**

**COMMENTS:** SITE INVESTIGATION WORKPLAN RECEIVED (W/OUT FEE)

**ACTION DESC:** Date the DNR receives the Site Investigation Workplan. States the objectives of the investigation to determine the degree and extent of contamination.

**DATE:** 07/31/1997

**ACTION:**

**COMMENTS:**

- Continued on next page -

**Environmental FirstSearch  
Site Detail Report**

**TARGET SITE:** 313 W. WOLF RIVER AVE  
NEW LONDON WI 54961

**JOB:** N1860A04

**LEAKING UNDERGROUND STORAGE TANKS**

**SEARCH ID:** 61

**DIST/DIR:** 0.36 SE

**MAP ID:** 40

**NAME:** NEW LONDON MOBIL ONE STOP  
**ADDRESS:** 417 E BEACON AVE  
NEW LONDON WI 54961

**REV:** 10/25/04  
**ID1:** 0345153645  
**ID2:** 03-45-153645  
**STATUS:** CLOSED  
**PHONE:**

**CONTACT:**

**ACTION DESC:**

**DATE:** 07/31/1997  
**ACTION:** RP LETTER SENT  
**COMMENTS:**

**ACTION DESC:** Date of letter to RP notifying of legal responsibilities associated with the discovery of contamination.

**DATE:** 07/30/1997  
**ACTION:**  
**COMMENTS:**

**ACTION DESC:**

**DATE:** 07/30/1997  
**ACTION:** NOTIFICATION  
**COMMENTS:**

**ACTION DESC:** Date the DNR is notified of the discovery of the contamination.

**DATE:**  
**ACTION:** SITE INVESTIGATION WORKPLAN APPROVED  
**COMMENTS:**

**ACTION DESC:** Date the Site Investigation Workplan is approved verbally or in writing by DNR staff. For state-lead sites and sites the RR Supervisor has designated to be

**ARCHIVED DATA AS OF 6/7/02**

**PROJ MANAGER:** WIDCOM  
**FACILITY NO:** 469001390  
**RISK:** MEDIUM  
**COMM JURISDICTION:** Y  
**Q SECTION:** SW  
**RANGE:** 15E  
**SURVEY TOWNSHIP:** 22

**ACTIVITY NAME:** NEW LONDON ONE STOP  
**PRIORITY:** MODERATE  
**RISK DATE:** 06/13/2001  
**DRY CLEANER:** N  
**QQ SECTION:** SW  
**SURVEY SECTION:** 7  
**SURVEY RANGE:**

**RESPONSIBLE PARTY**

**COMPANY:** SCHROEDER OIL CO  
**ADDRESS:** ATTN: JOHN HANLON  
TIGERTON WI 54486

- Continued on next page -

***Environmental FirstSearch  
Site Detail Report***

**TARGET SITE:** 313 W. WOLF RIVER AVE  
NEW LONDON WI 54961

**JOB:** N1860A04

**LEAKING UNDERGROUND STORAGE TANKS**

**SEARCH ID:** 61

**DIST/DIR:** 0.36 SE

**MAP ID:** 40

**NAME:** NEW LONDON MOBIL ONE STOP  
**ADDRESS:** 417 E BEACON AVE  
NEW LONDON WI 54961

**REV:** 10/25/04  
**ID1:** 0345153645  
**ID2:** 03-45-153645  
**STATUS:** CLOSED  
**PHONE:**

**CONTACT:**

**MAIL ADDRESS:** PO BOX 340

**CONSULTANT INFORMATION**

**ENVIRONMENTAL IMPACT**

**SUBSTANCE**

**IMPACT DESCRIPTION:** SOIL CONTAMINATION  
**IMPACT COMMENTS:**

**SUBSTANCE:** GASOLINE - LEAD UNKNOWN  
**COMMENTS:**

**Environmental FirstSearch**  
**Site Detail Report**

**TARGET SITE:** 313 W. WOLF RIVER AVE  
NEW LONDON WI 54961

**JOB:** N1860A04

**OTHER SITE**

**SEARCH ID:** 22

**DIST/DIR:** 0.36 SE

**MAP ID:** 16

**NAME:** WOLF RIVER COUNTRY COOP - PUMP 24 SITE  
**ADDRESS:** 310 WOLF RIVER AVE  
NEW LONDON WI

**REV:** 10/25/04  
**ID1:** 0245220497  
**ID2:** 02-45-220497  
**STATUS:**  
**PHONE:**

**CONTACT:**

**SITE INFORMATION**

**CONTACT INFORMATION**

WOLF RIVER COUNTRY COOP  
RESPONSIBLE PARTY  
519 N SHAWANO ST PO BOX 191  
NEW LONDON , WI 54961

BORSKI, JENNIFER  
PROJECT MANAGER  
625 E CNTY RD Y SUITE 700  
OSHKOSH , WI 549019731

**FID NUMBER:**  
**ACTIVITY NAME:** WOLF RIVER COUNTRY COOP  
**PRIORITY:** HIGH  
**RISK:** 1  
**INCIDENT TIME:**  
**REPORTED TIME:**  
**START DATE:** 05/14/1999  
**END DATE:** 10/27/1999  
**DNR REGION:** NORTHEAST REGION  
**FACILITY ACRES:**  
**Q Q SECTION:** SW  
**QUARTER SECTION:** NW  
**SURVEY SECTION:** 18  
**SURVEY TOWNSHIP:** 22  
**SURVEY RANGE :** 14E  
**ACTIVITY COMMENT:**  
**DNR JURISDICTION:** N  
**FILE LOCAATION:**  
**ELIGIBLE FOR PECFA FUNDS:**  
**DRY CLEANER:**  
**CO-CONTAMINATION:**  
**AST AT SITE:**  
**COMMERCE DATABASE TRACKED:**  
  
**NOTIFIED DNR IMMED:**  
**DNR INVESTIGATOR:**  
**RESOURCE DAMAGE:**  
**DAMAGE COMMENT:**  
  
**SPILL CAUSE:**  
  
**SPILL COMMENT:**

- Continued on next page -

**Environmental FirstSearch  
Site Detail Report**

**TARGET SITE:** 313 W. WOLF RIVER AVE  
NEW LONDON WI 54961

**JOB:** N1860A04

**OTHER SITE**

**SEARCH ID:** 22

**DIST/DIR:** 0.36 SE

**MAP ID:** 16

**NAME:** WOLF RIVER COUNTRY COOP - PUMP 24 SITE  
**ADDRESS:** 310 WOLF RIVER AVE  
NEW LONDON WI

**REV:** 10/25/04  
**ID1:** 0245220497  
**ID2:** 02-45-220497  
**STATUS:**  
**PHONE:**

**CONTACT:**

**SPILL SOURCE DESCRIPTION:**

**SPILL SOURCE COMMENT:**

**SUBSTANCE INFORMATION**

<b>NAME:</b>	<b>DESCRIPTION:</b>	<b>OTHER</b>
<b>AMOUNT RELEASED:</b>	<b>SPILL AMOUNT:</b>	
<b>RECOVERED:</b>	<b>ERP TREATMENT FLAG:</b>	
<b>ERP DISPOSAL FLAG:</b>	<b>ERP DISPOSAL CITY:</b>	
<b>ERP DISPOSAL STATE:</b>	<b>ERP DISPOSAL LANDFILL:</b>	
<b>ERP DISPOSAL AMOUNT:</b>	<b>DESCRIPTION:</b>	
<b>COLOR:</b>	<b>ODOR:</b>	

<b>NAME:</b>	<b>DESCRIPTION:</b>	<b>ARSENIC</b>
<b>AMOUNT RELEASED:</b>	<b>SPILL AMOUNT:</b>	
<b>RECOVERED:</b>	<b>ERP TREATMENT FLAG:</b>	
<b>ERP DISPOSAL FLAG:</b>	<b>ERP DISPOSAL CITY:</b>	
<b>ERP DISPOSAL STATE:</b>	<b>ERP DISPOSAL LANDFILL:</b>	
<b>ERP DISPOSAL AMOUNT:</b>	<b>DESCRIPTION:</b>	
<b>COLOR:</b>	<b>ODOR:</b>	

**IMPACT INFORMATION**

**SPILL ACTION INFORMATION**

**DESCRIPTION:** SOIL CONTAMINATION

**COMMENT:**

**ACTION:**

**COMMENT:**

**ACTION INFORMATION**

**NAME:** CLOSURE REVIEW REQUEST RECEIVED WITH FEE  
**DATE OCCURRED:** 7/20/1999

**DESCRIPTION:** Date the closure review request is received and a fee paid for DNR review.

**COMMENT:**

- Continued on next page -

***Environmental FirstSearch  
Site Detail Report***

**TARGET SITE:** 313 W. WOLF RIVER AVE  
NEW LONDON WI 54961

**JOB:** N1860A04

**OTHER SITE**

**SEARCH ID:** 22

**DIST/DIR:** 0.36 SE

**MAP ID:** 16

**NAME:** WOLF RIVER COUNTRY COOP - PUMP 24 SITE  
**ADDRESS:** 310 WOLF RIVER AVE  
NEW LONDON WI

**REV:** 10/25/04  
**ID1:** 0245220497  
**ID2:** 02-45-220497  
**STATUS:**  
**PHONE:**

**CONTACT:**

**NAME:** STATUS REPORT RECEIVED  
**DATE OCCURRED:** 9/30/1999

**DESCRIPTION:** Date updates on progress are received. Can be 30, 60, 90 days or other interval.

**COMMENT:** AMEND CONDITIONS: DEED RESTRICTION

**NAME:** STATUS REPORT RECEIVED/2  
**DATE OCCURRED:** 10/4/1999

**DESCRIPTION:** Date updates on progress are received. Can be 30, 60, 90 days or other interval.

**COMMENT:** AMEND CONDITIONS: FILE RESTRICTION OR EXCAVATE

**NAME:** ACTIVITY CLOSED  
**DATE OCCURRED:** 10/27/1999

**DESCRIPTION:** Date the Closure Letter or No Further Action letter is sent. NOTE: This is the ONLY action code that will close an activity.

**COMMENT:** SOILS EXCAVATED - NO RESTRICTION

**NAME:** SITE INVESTIGATION WORKPLAN GO AHEAD (NOTICE TO PROCEED)  
**DATE OCCURRED:** 5/24/1999

**DESCRIPTION:** Date the DNR allows the RP to proceed without approval of the SIWP. Either written or by phone call.

**COMMENT:**

**NAME:** RP LETTER SENT  
**DATE OCCURRED:** 5/18/1999

**DESCRIPTION:** Date of letter to RP notifying of legal responsibilities associated with the discovery of contamination.

**COMMENT:**

**NAME:** CONDITIONAL CLOSURE  
**DATE OCCURRED:** 8/31/1999

**DESCRIPTION:** Date the site closure was approved, but the site will not be formally closed until receipt of documentation of abandonment of wells, disposal of soil, recording of deed instruments, etc.

**COMMENT:**

**- Continued on next page -**

***Environmental FirstSearch  
Site Detail Report***

**TARGET SITE:** 313 W. WOLF RIVER AVE  
NEW LONDON WI 54961

**JOB:** N1860A04

**OTHER SITE**

**SEARCH ID:** 22

**DIST/DIR:** 0.36 SE

**MAP ID:** 16

**NAME:** WOLF RIVER COUNTRY COOP - PUMP 24 SITE  
**ADDRESS:** 310 WOLF RIVER AVE  
NEW LONDON WI

**REV:** 10/25/04  
**ID1:** 0245220497  
**ID2:** 02-45-220497

**CONTACT:**

**STATUS:**  
**PHONE:**

**NAME:** NOTIFICATION  
**DATE OCCURRED:** 5/14/1999

**DESCRIPTION:** Date the DNR is notified of the discovery of the contamination.

**COMMENT:**

**NAME:** SITE INVESTIGATION WORKPLAN RECEIVED (W/OUT FEE)  
**DATE OCCURRED:** 5/24/1999

**DESCRIPTION:** Date the DNR receives the Site Investigation Workplan. States the objectives of the investigation to determine the degree and extent of contamination.

**COMMENT:**

**NAME:** STATUS REPORT RECEIVED/3  
**DATE OCCURRED:** 10/27/1999

**DESCRIPTION:** Date updates on progress are received. Can be 30, 60, 90 days or other interval.

**COMMENT:** SOILS EXCAVATED



**Environmental FirstSearch**  
**Site Detail Report**

**TARGET SITE:** 313 W. WOLF RIVER AVE  
NEW LONDON WI 54961

**JOB:** N1860A04

**LEAKING UNDERGROUND STORAGE TANKS**

**SEARCH ID:** 64

**DIST/DIR:** 0.36 SE

**MAP ID:** 16

**NAME:** WOLF RIVER COUNTRY COOP - PUMP 24 SITE  
**ADDRESS:** 310 WOLF RIVER AVE  
NEW LONDON WI

**REV:** 10/25/04  
**ID1:** 0345108692  
**ID2:** 03-45-108692  
**STATUS:** CLOSED  
**PHONE:**

**CONTACT:**

**SITE INFORMATION**

**FID NUMBER:**  
**ACTIVITY NAME:** WOLF RIVER COUNTRY COOP - PUMP 24 SITE  
**PRIORITY:** MEDIUM  
**RISK:** 2  
**START DATE:** 08/23/1996  
**END DATE:** 07/02/1999  
**DNR REGION:** NORTHEAST REGION  
**FACILITY ACRES:**  
**QUARTER QUARTER SECTION:** SW  
**QUARTER SECTION:** NW  
**SURVEY SECTION:** 18  
**SURVEY TOWNSHIP:** 22  
**SURVEY RANGE:** 14E  
**DNR JURISDICTION:** Y  
**FILE LOCATION:**  
**ELIGIBLE FOR PECFA FUNDS:** Y  
**DRY CLEANER:**  
**CO-CONTAMINATION:**  
**AST AT SITE:** N  
**COMMERCE DATABASE TRACKED:** Y

**ACTION**

**DATE:** 07/02/1999  
**ACTION:** ACTIVITY CLOSED  
**COMMENTS:**

**ACTION DESC:** Date the Closure Letter or No Further Action letter is sent. NOTE: This is the ONLY action code that will close an activity.

**DATE:** 07/02/1999  
**ACTION:**  
**COMMENTS:** \*\*\* NR726 Closure from Commerce Data Interchange \*\*\*

**ACTION DESC:**

**DATE:** 05/18/1999  
**ACTION:**  
**COMMENTS:**

**ACTION DESC:**

- Continued on next page -

# *Environmental FirstSearch* *Site Detail Report*

**TARGET SITE:** 313 W. WOLF RIVER AVE  
NEW LONDON WI 54961

**JOB:** N1860A04

## LEAKING UNDERGROUND STORAGE TANKS

**SEARCH ID:** 64

**DIST/DIR:** 0.36 SE

**MAP ID:** 16

**NAME:** WOLF RIVER COUNTRY COOP - PUMP 24 SITE  
**ADDRESS:** 310 WOLF RIVER AVE  
NEW LONDON WI

**REV:** 10/25/04  
**ID1:** 0345108692  
**ID2:** 03-45-108692  
**STATUS:** CLOSED  
**PHONE:**

**CONTACT:**

**DATE:** 05/18/1999  
**ACTION:** ACTIVITY TRANSFERRED TO DCOM  
**COMMENTS:**

**ACTION DESC:** Date that project management for the activity is transferred to Department of Commerce. Includes transfer of site files.

**DATE:** 05/03/1999  
**ACTION:**  
**COMMENTS:**

**ACTION DESC:**

**DATE:** 05/03/1999  
**ACTION:** SI REPORT RECEIVED (W/OUT FEE)  
**COMMENTS:**

**ACTION DESC:** Date the DNR receives the Site Investigation Report. Provides information regarding activities performed to determine degree & extent of contamination and forming a basis for choosing the appropriate remedial action.

**DATE:** 03/17/1999  
**ACTION:**  
**COMMENTS:**

**ACTION DESC:**

**DATE:** 03/17/1999  
**ACTION:** STATUS REPORT RECEIVED  
**COMMENTS:**

**ACTION DESC:** Date updates on progress are received. Can be 30, 60, 90 days or other interval.

**DATE:** 03/17/1998  
**ACTION:**  
**COMMENTS:** INCOMPLETE SI

**ACTION DESC:**

**DATE:** 03/17/1998  
**ACTION:** CLOSURE NOT APPROVED  
**COMMENTS:**

**ACTION DESC:** Date closure not approved letter is sent.

*- Continued on next page -*

**Environmental FirstSearch**  
**Site Detail Report**

**TARGET SITE:** 313 W. WOLF RIVER AVE  
NEW LONDON WI 54961

**JOB:** N1860A04

**LEAKING UNDERGROUND STORAGE TANKS**

**SEARCH ID:** 64

**DIST/DIR:** 0.36 SE

**MAP ID:** 16

**NAME:** WOLF RIVER COUNTRY COOP - PUMP 24 SITE  
**ADDRESS:** 310 WOLF RIVER AVE  
NEW LONDON WI

**REV:** 10/25/04  
**ID1:** 0345108692  
**ID2:** 03-45-108692  
**STATUS:** CLOSED  
**PHONE:**

**CONTACT:**

**DATE:** 03/16/1998

**ACTION:**

**COMMENTS:**

**ACTION DESC:**

**DATE:** 03/16/1998

**ACTION:**

**COMMENTS:**

TANK CLOSURE/SITE ASSESSMENT REPORT RECEIVED

**ACTION DESC:** Date report received by DNR. Assessment of UST/AST system at time of tank closure or change in service, or to determine if there is contamination.

**DATE:** 09/06/1996

**ACTION:**

**COMMENTS:**

SIWP DUE 11-10-96

**ACTION DESC:**

**DATE:** 09/06/1996

**ACTION:**

**COMMENTS:**

RP LETTER SENT

**ACTION DESC:** Date of letter to RP notifying of legal responsibilities associated with the discovery of contamination.

**DATE:** 08/23/1996

**ACTION:**

**COMMENTS:**

NOTIFICATION

**ACTION DESC:** Date the DNR is notified of the discovery of the contamination.

**DATE:** 08/23/1996

**ACTION:**

**COMMENTS:**

**ACTION DESC:**

**ARCHIVED DATA AS OF 6/7/02**

**PROJ MANAGER:** WI DCOM  
24 SITE

**ACTIVITY NAME:** WOLF RIVER COUNTRY COOP - PUMP

- Continued on next page -

**Environmental FirstSearch**  
**Site Detail Report**

**TARGET SITE:** 313 W. WOLF RIVER AVE  
NEW LONDON WI 54961

**JOB:** N1860A04

**LEAKING UNDERGROUND STORAGE TANKS**

**SEARCH ID:** 64

**DIST/DIR:** 0.36 SE

**MAP ID:** 16

**NAME:** WOLF RIVER COUNTRY COOP - PUMP 24 SITE  
**ADDRESS:** 310 WOLF RIVER AVE  
NEW LONDON WI

**REV:** 10/25/04  
**ID1:** 0345108692  
**ID2:** 03-45-108692  
**STATUS:** CLOSED  
**PHONE:**

**CONTACT:**

<b>FACILITY NO:</b>		<b>PRIORITY:</b>	MODERATE
<b>RISK:</b>	MEDIUM	<b>RISK DATE:</b>	12/01/1999
<b>COMM JURISDICTION:</b>	Y	<b>DRY CLEANER:</b>	N
<b>Q SECTION:</b>	NW	<b>QQ SECTION:</b>	SW
<b>RANGE:</b>	14E	<b>SURVEY SECTION:</b>	18
<b>SURVEY TOWNSHIP:</b>	22	<b>SURVEY RANGE:</b>	

**RESPONSIBLE PARTY**

**COMPANY:** WOLF RIVER COUNTRY COOP  
**ADDRESS:** 519 N SHAWANO ST  
NEW LONDON WI 54961

**MAIL ADDRESS:** PO BOX 191

**CONSULTANT INFORMATION**

**ENVIRONMENTAL IMPACT**

**SUBSTANCE**

**IMPACT DESCRIPTION:** GROUNDWATER CONTAMINATION  
**IMPACT COMMENTS:**

**IMPACT DESCRIPTION:** SOIL CONTAMINATION  
**IMPACT COMMENTS:**

[Search Instructions](#)

[Search by Site, Owner, or Tank Characteristics](#)

[Search by Tank ID](#)

## Tank Detail

### Site and Owner

<b>Site Info</b>	<b>County &amp; Municipality</b>	<b>Owner</b>
Facility ID: 119482 PUMP 24	68 - WAUPACA	ID: 240554
310 WOLF RIVER AVE	City of NEW LONDON	LARSEN COOPERATIVE CO
NEW LONDON	Fire Dept ID: 6812 - New London	8290 COUNTY HWY T
Landowner Type: Private		PO Box 37
		LARSEN WI 54947

**Underground Storage Tank - ID: 372868, Wang ID: 681200012, In Use, PTO Expiration: 02/28/2004**

<b>Install Date:</b>	07/11/1985	<b>Capacity in Gallons:</b>	10000	<b>Contents:</b>	Diesel
<b>Tank Occupancy:</b>	Retail Fuel Sales	<b>Marketer:</b>	Y	<b>CAS Number:</b>	
<b>Federally Regulated:</b>	Y	<b>Spill Protection:</b>	Required - Installed	<b>Overfill Protection:</b>	Required - Installed
<b>Corrosion Protect Type:</b>	Sacrificial Anode	<b>Date of Lining:</b>		<b>Lining Inspected Date:</b>	
<b>Leak Detection:</b>	Automatic Tank Gauge	<b>Cath Test Date:</b>	07/15/2004	<b>Cath Expire Date:</b>	
<b>Leak Test Meth:</b>		<b>Leak Expire Date:</b>		<b>Leak Test Date:</b>	10/04/2004
<b>Construction Material:</b>	Coated Steel	<b>Wall Size:</b>	Single	<b>Underground Piping:</b>	Y
<b>Close Order Date:</b>		<b>Close Order By:</b>			

### Piping - In Use

<b>Flex Connectors:</b>		<b>UST mainfolded:</b>	N	<b>Related Tank ID:</b>	
<b>Type:</b>		<b>Aboveground Piping:</b>		<b>Aboveground Pipe Construction:</b>	
<b>Construction Material:</b>	Fiberglass	<b>Corrosion Protect Type:</b>	Not Applicable	<b>Leak Detection:</b>	Electronic Line Monitor
<b>Cath Test Date:</b>		<b>Cath Expire Date:</b>		<b>Leak Test Meth:</b>	
<b>Leak Test Date:</b>	10/04/2004	<b>Leak Expire Date:</b>		<b>Pipe Wall Size:</b>	Single
<b>Catastrophic Leak Detection:</b>	Automatic Shut Off	<b>Cat Leak Test Date:</b>			

[Inspections](#) [Click here for login page](#)

<b>Trans ID</b>	<b>Type</b>	<b>Status</b>	<b>Date</b>	<b>Fiscal Yr</b>
117203	AN	CLNI		2004
1045004	AN	ORDR	10/27/2004	2005

[To Top](#)

[Close this response window](#)

[Search Instructions](#)

[Search by Site, Owner, or Tank Characteristics](#)

[Search by Tank ID](#)

## Tank Detail

### Site and Owner

<b>Site Info</b>	<b>County &amp; Municipality</b>	<b>Owner</b>
Facility ID: 119482 PUMP 24	68 - WAUPACA	ID: 240554
3, J WOLF RIVER AVE	City of NEW LONDON	LARSEN COOPERATIVE CO
NEW LONDON	Fire Dept ID: 6812 - New London	8290 COUNTY HWY T
Endowner Type: Private		PO Box 37
		LARSEN WI 54947

**Underground Storage Tank - ID: 372869, Wang ID: 681200013, In Use, PTO Expiration: 02/28/2004**

<b>Install Date:</b>	07/11/1985	<b>Capacity in Gallons:</b>	10000	<b>Contents:</b>	Unleaded Gasoline
<b>Tank Occupancy:</b>	Retail Fuel Sales	<b>Marketer:</b>	Y	<b>CAS Number:</b>	
<b>Permanently Regulated:</b>	Y	<b>Spill Protection:</b>	Required - Installed	<b>Overfill Protection:</b>	Required - Installed
<b>Corrosion Protect Type:</b>	Sacrificial Anode	<b>Date of Lining:</b>		<b>Lining Inspected Date:</b>	
<b>Leak Detection:</b>	Automatic Tank Gauge	<b>Cath Test Date:</b>	07/15/2004	<b>Cath Expire Date:</b>	
<b>Leak Test Meth:</b>		<b>Leak Expire Date:</b>		<b>Leak Test Date:</b>	10/04/2004
<b>Construction Material:</b>	Coated Steel	<b>Wall Size:</b>	Single	<b>Underground Piping:</b>	Y
<b>Close Order Date:</b>		<b>Close Order By:</b>			

### Piping - In Use

<b>Box Connectors:</b>	UST mainfolded:	N	<b>Related Tank ID:</b>	
<b>Type:</b>	<b>Aboveground Piping:</b>		<b>Aboveground Pipe Construction:</b>	
<b>Construction Material:</b>	Fiberglass	<b>Corrosion Protect Type:</b>	Not Applicable	<b>Leak Detection:</b>
				Electronic Line Monitor
<b>Cath Test Date:</b>		<b>Cath Expire Date:</b>		<b>Leak Test Meth:</b>
<b>Leak Test Date:</b>	10/04/2004	<b>Leak Expire Date:</b>		<b>Pipe Wall Size:</b>
				Single
<b>Catastrophic Leak Detection:</b>	Automatic Shut Off	<b>Cat Leak Test Date:</b>		

Inspections [Click here for login page](#)

<b>Trans ID</b>	<b>Type</b>	<b>Status</b>	<b>Date</b>	<b>Fiscal Yr</b>
7203	AN	CLNI		2004
145004	AN	ORDR	10/27/2004	2005

[To Top](#)

[Close this response window](#)

[Search Instructions](#)

[Search by Site, Owner, or Tank Characteristics](#)

[Search by Tank ID](#)

## Tank Detail

### Site and Owner

<b>Site Info</b>	<b>County &amp; Municipality</b>	<b>Owner</b>
Facility ID: 119482 PUMP 24	68 - WAUPACA	ID: 240554
310 WOLF RIVER AVE	City of NEW LONDON	LARSEN COOPERATIVE CO
NEW LONDON	Fire Dept ID: 6812 - New London	8290 COUNTY HWY T
Landowner Type: Private		PO Box 37
		LARSEN WI 54947

**Underground Storage Tank - ID: 372870, Wang ID: 681200014, In Use, PTO Expiration: 02/28/2004**

<b>Install Date:</b>	07/11/1985	<b>Capacity in Gallons:</b>	10000	<b>Contents:</b>	Unleaded Gasoline
<b>Tank Occupancy:</b>	Retail Fuel Sales	<b>Marketer:</b>	Y	<b>CAS Number:</b>	
<b>Federally Regulated:</b>	Y	<b>Spill Protection:</b>	Required - Installed	<b>Overfill Protection:</b>	Required - Installed
<b>Corrosion Protect Type:</b>	Sacrificial Anode	<b>Date of Lining:</b>		<b>Lining Inspected Date:</b>	
<b>Leak Detection:</b>	Automatic Tank Gauge	<b>Cath Test Date:</b>	07/15/2004	<b>Cath Expire Date:</b>	
<b>Leak Test Meth:</b>		<b>Leak Expire Date:</b>		<b>Leak Test Date:</b>	10/04/2004
<b>Construction Material:</b>	Coated Steel	<b>Wall Size:</b>	Single	<b>Underground Piping:</b>	Y
<b>Close Order Date:</b>		<b>Close Order By:</b>			

### Piping - In Use

<b>Flex Connectors:</b>		<b>UST mainfolded:</b>	N	<b>Related Tank ID:</b>	
<b>Type:</b>		<b>Aboveground Piping:</b>		<b>Aboveground Pipe Construction:</b>	
<b>Construction Material:</b>	Fiberglass	<b>Corrosion Protect Type:</b>	Not Applicable	<b>Leak Detection:</b>	Electronic Line Monitor
<b>Cath Test Date:</b>		<b>Cath Expire Date:</b>		<b>Leak Test Meth:</b>	
<b>Leak Test Date:</b>	10/04/2004	<b>Leak Expire Date:</b>		<b>Pipe Wall Size:</b>	Single
<b>Catastrophic Leak Detection:</b>	Automatic Shut Off	<b>Cat Leak Test Date:</b>			

[Inspections](#) [Click here for login page](#)

Trans ID	Type	Status	Date	Fiscal Yr
317203	AN	CLNI		2004
1045004	AN	ORDR	10/27/2004	2005

[To Top](#)

[Close this response window](#)

[Search Instructions](#)

[Search by Site, Owner, or Tank Characteristics](#)

[Search by Tank ID](#)

## Tank Detail

### Site and Owner

#### Site Info

Facility ID: 119482 PUMP 24  
 5, J WOLF RIVER AVE  
 NEW LONDON  
 Owner Type: Private

#### County & Municipality

68 - WAUPACA  
 City of NEW LONDON  
 Fire Dept ID: 6812 - New London

#### Owner

ID: 240554  
 LARSEN COOPERATIVE CO  
 8290 COUNTY HWY T  
 PO Box 37  
 LARSEN WI 54947

**Underground Storage Tank - ID: 372871, Wang ID: 681200015, In Use, PTO Expiration: 02/28/2004**

Install Date:	07/11/1982	Capacity in Gallons:	10000	Contents:	Unleaded Gasoline
Tank Occupancy:	Retail Fuel Sales	Marketer:	Y	CAS Number:	
Permanently Regulated:	Y	Spill Protection:	Required - Installed	Overfill Protection:	Required - Installed
Corrosion Protect Type:	Sacrificial Anode	Date of Lining:		Lining Inspected Date:	
Leak Detection:	Automatic Tank Gauge	Cath Test Date:		Cath Expire Date:	
Leak Test Meth:		Leak Expire Date:		Leak Test Date:	10/04/2004
Construction Material:	Coated Steel	Wall Size:	Single	Underground Piping:	Y
Close Order Date:		Close Order By:			

### Piping - In Use

Box Connectors:	UST mainfolded:	N	Related Tank ID:	
Type:	Aboveground Piping:		Aboveground Pipe Construction:	
Construction Material:	Fiberglass	Corrosion Protect Type:	Not Applicable	Leak Detection:
Cath Test Date:		Cath Expire Date:		Leak Test Meth:
Leak Test Date:	10/04/2004	Leak Expire Date:		Pipe Wall Size:
Catastrophic Leak Detection:	Automatic Shut Off	Cat Leak Test Date:		

Inspections [Click here for login page](#)

Trans ID	Type	Status	Date	Fiscal Yr
7203	AN	CLNI		2004
45004	AN	ORDR	10/27/2004	2005



[Close this response window](#)



**Environmental FirstSearch  
Federal Databases and Sources**

**ASTM Databases:**

**CERCLIS: Comprehensive Environmental Response Compensation and Liability Information System.** The EPA's database of current and potential Superfund sites currently or previously under investigation. Source: Environmental Protection Agency.

*Updated quarterly.*

**CERCLIS-NFRAP (Archive): Comprehensive Environmental Response Compensation and Liability Information System Archived Sites:** The Archive designation means that, to the best of EPA's knowledge, assessment at a site has been completed and that EPA has determined no further steps will be taken to list this site on the National Priorities List (NPL). This decision does not necessarily mean that there is no hazard associated with a given site; it only means that, based upon available information, the location is not judged to be a potential NPL site.

*Updated quarterly.*

**ERNS: Emergency Response Notification System.** The EPA's database of emergency response actions. Source: Environmental Protection Agency. Data since January, 2001, has been received from the National Response Center as the EPA no longer maintains this data.

*Updated quarterly.*

**FINDS: The Facility Index System.** The EPA's Index of identification numbers associated with a property or facility which the EPA has investigated or has been made aware of in conjunction with various regulatory programs. Each record indicates the EPA office that may have files on the site or facility. Source: Environmental Protection Agency.

*Updated semi-annually.*

**NPL: National Priority List.** The EPA's list of confirmed or proposed Superfund sites. Source: Environmental Protection Agency.

*Updated quarterly.*

**RCRIS: Resource Conservation and Recovery Information System.** The EPA's database of registered hazardous waste generators and treatment, storage and disposal facilities. Included are RAATS (RCRA Administrative Action Tracking System) and CMEL (Compliance Monitoring & Enforcement List). Source: Environmental Protection Agency.

**RCRA TSD: Resource Conservation and Recovery Information System Treatment, Storage, and Disposal Facilities.** The EPA's database of RCRIS sites which treat, store, dispose, or incinerate hazardous waste. This information is also reported in the standard RCRIS detailed data.

**Environmental FirstSearch**  
**Site Detail Report**

**TARGET SITE:** 313 W. WOLF RIVER AVE  
NEW LONDON WI 54961

**JOB:** N1860A04

**LEAKING UNDERGROUND STORAGE TANKS**

**SEARCH ID:** 56

**DIST/DIR:** 0.39 NW

**MAP ID:** 21

**NAME:** KWIK TRIP #791  
**ADDRESS:** 420 N SHAWANO ST  
NEW LONDON WI  
WAUPACA

**REV:** 10/25/04  
**ID1:** 0369002072  
**ID2:** 03-69-002072  
**STATUS:** CLOSED  
**PHONE:**

**CONTACT:**

**SITE INFORMATION**

**FID NUMBER:**  
**ACTIVITY NAME:** KWIK TRIP #791  
**PRIORITY:** LOW  
**RISK:** 3  
**START DATE:** 05/23/1995  
**END DATE:** 09/15/1995  
**DNR REGION:** NORTHEAST REGION  
**FACILITY ACRES:**  
**QUARTER QUARTER SECTION:** SW  
**QUARTER SECTION:** NE  
**SURVEY SECTION:** 12  
**SURVEY TOWNSHIP:** 22  
**SURVEY RANGE:** 14E  
**DNR JURISDICTION:** N  
**FILE LOCATION:** Shawano  
**ELIGIBLE FOR PECFA FUNDS:** Y  
**DRY CLEANER:**  
**CO-CONTAMINATION:**  
**AST AT SITE:** N  
**COMMERCE DATABASE TRACKED:** Y

**ACTION**

**DATE:** 09/15/1995  
**ACTION:**  
**COMMENTS:**

**ACTION DESC:**

**DATE:** 09/15/1995  
**ACTION:** ACTIVITY CLOSED  
**COMMENTS:**

**ACTION DESC:** Date the Closure Letter or No Further Action letter is sent. NOTE: This is the ONLY action code that will close an activity.

**DATE:** 08/01/1995  
**ACTION:**  
**COMMENTS:**

**ACTION DESC:**

- Continued on next page -

**Environmental FirstSearch  
Site Detail Report**

**TARGET SITE:** 313 W. WOLF RIVER AVE  
NEW LONDON WI 54961

**JOB:** N1860A04

**LEAKING UNDERGROUND STORAGE TANKS**

**SEARCH ID:** 56

**DIST/DIR:** 0.39 NW

**MAP ID:** 21

**NAME:** KWIK TRIP #791  
**ADDRESS:** 420 N SHAWANO ST  
NEW LONDON WI  
WAUPACA

**REV:** 10/25/04  
**ID1:** 0369002072  
**ID2:** 03-69-002072  
**STATUS:** CLOSED  
**PHONE:**

**CONTACT:**

**DATE:** 08/01/1995  
**ACTION:** SI REPORT RECEIVED (W/OUT FEE)  
**COMMENTS:**

**ACTION DESC:** Date the DNR receives the Site Investigation Report. Provides information regarding activities performed to determine degree & extent of contamination and forming a basis for choosing the appropriate remedial action.

**DATE:** 06/15/1995  
**ACTION:** STATUS REPORT RECEIVED  
**COMMENTS:**

**ACTION DESC:** Date updates on progress are received. Can be 30, 60, 90 days or other interval.

**DATE:** 06/15/1995  
**ACTION:** CONSULTANT NOTIFICATION  
**COMMENTS:**

**ACTION DESC:**

**DATE:** 05/30/1995  
**ACTION:** RP LETTER SENT  
**COMMENTS:**

**ACTION DESC:** Date of letter to RP notifying of legal responsibilities associated with the discovery of contamination.

**DATE:** 05/30/1995  
**ACTION:** SIWP DUE 8/5/95  
**COMMENTS:**

**ACTION DESC:**

**DATE:** 05/23/1995  
**ACTION:** NOTIFICATION  
**COMMENTS:**

**ACTION DESC:** Date the DNR is notified of the discovery of the contamination.

**DATE:** 05/23/1995  
**ACTION:**  
**COMMENTS:**

**ACTION DESC:**

- Continued on next page -

**Environmental FirstSearch  
Site Detail Report**

**TARGET SITE:** 313 W. WOLF RIVER AVE  
NEW LONDON WI 54961

**JOB:** N1860A04

**LEAKING UNDERGROUND STORAGE TANKS**

**SEARCH ID:** 56

**DIST/DIR:** 0.39 NW

**MAP ID:** 21

**NAME:** KWIK TRIP #791  
**ADDRESS:** 420 N SHAWANO ST  
NEW LONDON WI  
WAUPACA

**REV:** 10/25/04  
**ID1:** 0369002072  
**ID2:** 03-69-002072  
**STATUS:** CLOSED  
**PHONE:**

**CONTACT:**

**ARCHIVED DATA AS OF 6/7/02**

**PROJ MANAGER:** TOM STURM  
**FACILITY NO:**  
**RISK:** LOW  
**COMM JURISDICTION:** N  
**Q SECTION:** NE  
**RANGE:** 14E  
**SURVEY TOWNSHIP:** 22

**ACTIVITY NAME:** KWIK TRIP #791  
**PRIORITY:** LOW  
**RISK DATE:** 12/01/1999  
**DRY CLEANER:** N  
**QQ SECTION:** SW  
**SURVEY SECTION:** 12  
**SURVEY RANGE:** 14

**RESPONSIBLE PARTY**

**COMPANY:** KWIK TRIP INC  
**ADDRESS:** 1626 OAK ST  
LA CROSSE WI 546022107

**MAIL ADDRESS:** PO BOX 2107

**CONSULTANT INFORMATION**

**ENVIRONMENTAL IMPACT**

**SUBSTANCE**

**IMPACT DESCRIPTION:** SOIL CONTAMINATION  
**IMPACT COMMENTS:**

**Environmental FirstSearch**  
**Site Detail Report**

**TARGET SITE:** 313 W. WOLF RIVER AVE  
NEW LONDON WI 54961

**JOB:** N1860A04

**LEAKING UNDERGROUND STORAGE TANKS**

**SEARCH ID:** 50

**DIST/DIR:** 0.40 SE

**MAP ID:** 30

**NAME:** BEACON STREET DELI  
**ADDRESS:** 422 E BEACON ST  
NEW LONDON WI

**REV:** 10/25/04  
**ID1:** 0345099639  
**ID2:** 03-45-099639  
**STATUS:** CLOSED  
**PHONE:**

**CONTACT:**

**SITE INFORMATION**

**FID NUMBER:**  
**ACTIVITY NAME:** BEACON STREET DELI  
**PRIORITY:** HIGH  
**RISK:** 2  
**START DATE:** 04/24/1996  
**END DATE:** 06/06/2001  
**DNR REGION:** NORTHEAST REGION  
**FACILITY ACRES:**  
**QUARTER QUARTER SECTION:** NW  
**QUARTER SECTION:** NW  
**SURVEY SECTION:** 18  
**SURVEY TOWNSHIP:** 22  
**SURVEY RANGE:** 14E  
**DNR JURISDICTION:** Y  
**FILE LOCATION:**  
**ELIGIBLE FOR PECFA FUNDS:** Y  
**DRY CLEANER:**  
**CO-CONTAMINATION:**  
**AST AT SITE:** N  
**COMMERCE DATABASE TRACKED:** Y

**ACTION**

**DATE:** 01/25/2002  
**ACTION:** GIS REGISTRY QAQC COMPLETED  
**COMMENTS:**

**ACTION DESC:** Date and status that this site had QAQC completed for GIS registry

**DATE:** 01/25/2002  
**ACTION:**  
**COMMENTS:**

**ACTION DESC:**

**DATE:** 06/06/2001  
**ACTION:**  
**COMMENTS:**

**ACTION DESC:**

**DATE:** 06/06/2001

- Continued on next page -

***Environmental FirstSearch  
Site Detail Report***

**TARGET SITE:** 313 W. WOLF RIVER AVE  
NEW LONDON WI 54961

**JOB:** N1860A04

**LEAKING UNDERGROUND STORAGE TANKS**

**SEARCH ID:** 50

**DIST/DIR:** 0.40 SE

**MAP ID:** 30

**NAME:** BEACON STREET DELI  
**ADDRESS:** 422 E BEACON ST  
NEW LONDON WI

**REV:** 10/25/04  
**ID1:** 0345099639  
**ID2:** 03-45-099639  
**STATUS:** CLOSED  
**PHONE:**

**CONTACT:**

**ACTION:** GROUNDWATER USE RESTRICTION CLOSURE  
**COMMENTS:**

**ACTION DESC:** Upon completing final closure conditions, this case will be placed on the GIS Registry with groundwater contamination exceeding the NR140 Enforcement Standard and/or soil contamination above the NR720 RCL.

**DATE:** 06/06/2001

**ACTION:**  
**COMMENTS:**

**ACTION DESC:**

**DATE:** 06/06/2001

**ACTION:**  
**COMMENTS:** \*\*\* NR726 Closure from Commerce Data Interchange \*\*\*

**ACTION DESC:**

**DATE:** 06/06/2001  
**ACTION:** CONDITIONAL CLOSURE  
**COMMENTS:**

**ACTION DESC:** Date the site closure was approved, but the site will not be formally closed until receipt of documentation of abandonment of wells, disposal of soil, recording of deed instruments , etc.

**DATE:** 06/06/2001  
**ACTION:** ACTIVITY CLOSED  
**COMMENTS:**

**ACTION DESC:** Date the Closure Letter or No Further Action letter is sent. NOTE: This is the ONLY action code that will close an activity.

**DATE:** 04/19/2001  
**ACTION:** CONDITIONAL CLOSURE  
**COMMENTS:**

**ACTION DESC:** Date the site closure was approved, but the site will not be formally closed until receipt of documentation of abandonment of wells, disposal of soil, recording of deed instruments , etc.

**DATE:** 04/19/2001  
**ACTION:**  
**COMMENTS:** \*\*\* Conditional Closure from Commerce Data Interchange \*\*\*

*- Continued on next page -*

***Environmental FirstSearch  
Site Detail Report***

**TARGET SITE:** 313 W. WOLF RIVER AVE  
NEW LONDON WI 54961

**JOB:** N1860A04

**LEAKING UNDERGROUND STORAGE TANKS**

**SEARCH ID:** 50

**DIST/DIR:** 0.40 SE

**MAP ID:** 30

**NAME:** BEACON STREET DELI  
**ADDRESS:** 422 E BEACON ST  
NEW LONDON WI

**REV:** 10/25/04  
**ID1:** 0345099639  
**ID2:** 03-45-099639  
**STATUS:** CLOSED  
**PHONE:**

**CONTACT:**

**ACTION DESC:**

**DATE:** 06/01/2000  
**ACTION:** ACTIVITY TRANSFERRED TO DCOM  
**COMMENTS:**

**ACTION DESC:** Date that project management for the activity is transferred to Department of Commerce. Includes transfer of site files.

**DATE:** 06/01/2000  
**ACTION:**  
**COMMENTS:** Mass Transfer

**ACTION DESC:**

**DATE:** 05/06/1999  
**ACTION:** REMEDIAL ACTION OPTIONS REPORT RECEIVED (W/OUT FEE)/2  
**COMMENTS:**

**ACTION DESC:** Date the DNR receives the Remedial Action Options Report (workplan). Includes actions to prevent, minimize, stabilize, eliminate threat of discharged hazardous substances, restore the environment to the extent practicable. Identify and evaluate options consistent with DNR standards.

**DATE:** 05/06/1999  
**ACTION:**  
**COMMENTS:**

**ACTION DESC:**

**DATE:** 01/25/1999  
**ACTION:**  
**COMMENTS:**

**ACTION DESC:**

**DATE:** 01/25/1999  
**ACTION:** REMEDIAL ACTION OPTIONS REPORT RECEIVED (W/OUT FEE)  
**COMMENTS:**

**ACTION DESC:** Date the DNR receives the Remedial Action Options Report (workplan). Includes actions to prevent, minimize, stabilize, eliminate threat of discharged hazardous substances, restore the environment to the extent practicable. Identify and evaluate options consistent with DNR standards.

*- Continued on next page -*

# **Environmental FirstSearch** **Site Detail Report**

**TARGET SITE:** 313 W. WOLF RIVER AVE  
 NEW LONDON WI 54961

**JOB:** N1860A04

## **LEAKING UNDERGROUND STORAGE TANKS**

**SEARCH ID:** 50

**DIST/DIR:** 0.40 SE

**MAP ID:** 30

**NAME:** BEACON STREET DELI  
**ADDRESS:** 422 E BEACON ST  
 NEW LONDON WI

**REV:** 10/25/04  
**ID1:** 0345099639  
**ID2:** 03-45-099639  
**STATUS:** CLOSED  
**PHONE:**

**CONTACT:**

**DATE:** 01/25/1999  
**ACTION:** SI REPORT RECEIVED (W/OUT FEE)  
**COMMENTS:**

**ACTION DESC:** Date the DNR receives the Site Investigation Report. Provides information regarding activities performed to determine degree & extent of contamination and forming a basis for choosing the appropriate remedial action.

**DATE:** 01/25/1999  
**ACTION:**  
**COMMENTS:** \*\*\* SIR Received by Commerce - Updated from Commerce Data Interchange \*\*\*

**ACTION DESC:**

**DATE:** 08/14/1996  
**ACTION:** SITE INVESTIGATION WORKPLAN RECEIVED (W/OUT FEE)  
**COMMENTS:**

**ACTION DESC:** Date the DNR receives the Site Investigation Workplan. States the objectives of the investigation to determine the degree and extent of contamination.

**DATE:** 08/14/1996  
**ACTION:** SITE INVESTIGATION WORKPLAN GO AHEAD (NOTICE TO PROCEED)  
**COMMENTS:**

**ACTION DESC:** Date the DNR allows the RP to proceed without approval of the SIWP. Either written or by phone call.

**DATE:** 08/14/1996  
**ACTION:**  
**COMMENTS:**

**ACTION DESC:**

**DATE:** 08/14/1996  
**ACTION:**  
**COMMENTS:**

**ACTION DESC:**

**DATE:** 04/25/1996  
**ACTION:**  
**COMMENTS:** SIWP DUE 6-30-96

- Continued on next page -



**Environmental FirstSearch**  
**Site Detail Report**

**TARGET SITE:** 313 W. WOLF RIVER AVE  
NEW LONDON WI 54961

**JOB:** N1860A04

**LEAKING UNDERGROUND STORAGE TANKS**

**SEARCH ID:** 50

**DIST/DIR:** 0.40 SE

**MAP ID:** 30

**NAME:** BEACON STREET DELI  
**ADDRESS:** 422 E BEACON ST  
NEW LONDON WI

**REV:** 10/25/04  
**ID1:** 0345099639  
**ID2:** 03-45-099639  
**STATUS:** CLOSED  
**PHONE:**

**CONTACT:**

**ACTION DESC:**

**DATE:** 04/25/1996  
**ACTION:** RP LETTER SENT  
**COMMENTS:**

**ACTION DESC:** Date of letter to RP notifying of legal responsibilities associated with the discovery of contamination.

**DATE:** 04/24/1996  
**ACTION:**  
**COMMENTS:**

**ACTION DESC:**

**DATE:** 04/24/1996  
**ACTION:** NOTIFICATION  
**COMMENTS:**

**ACTION DESC:** Date the DNR is notified of the discovery of the contamination.

**ARCHIVED DATA AS OF 6/7/02**

<b>PROJ MANAGER:</b>	WI DCOM	<b>ACTIVITY NAME:</b>	BEACON STREET DELI
<b>FACILITY NO:</b>		<b>PRIORITY:</b>	HIGH
<b>RISK:</b>	MEDIUM	<b>RISK DATE:</b>	12/01/1999
<b>COMM JURISDICTION:</b>	Y	<b>DRY CLEANER:</b>	N
<b>Q SECTION:</b>	NW	<b>QQ SECTION:</b>	NW
<b>RANGE:</b>	14E	<b>SURVEY SECTION:</b>	18
<b>SURVEY TOWNSHIP:</b>	22	<b>SURVEY RANGE:</b>	

**RESPONSIBLE PARTY**

**CONSULTANT INFORMATION**

**ENVIRONMENTAL IMPACT**

**SUBSTANCE**

**IMPACT DESCRIPTION:** SOIL CONTAMINATION  
**IMPACT COMMENTS:**

**IMPACT DESCRIPTION:** GROUNDWATER CONTAMINATION  
**IMPACT COMMENTS:**

**Environmental FirstSearch**  
**Site Detail Report**

**TARGET SITE:** 313 W. WOLF RIVER AVE  
NEW LONDON WI 54961

**JOB:** N1860A04

**LEAKING UNDERGROUND STORAGE TANKS**

**SEARCH ID:** 48

**DIST/DIR:** 0.47 SE

**MAP ID:** 3

**NAME:** ASHLAND INC  
**ADDRESS:** 608 MILL ST  
NEW LONDON WI 54961

**REV:** 10/25/04  
**ID1:** 0345177354  
**ID2:** 03-45-177354  
**STATUS:** CLOSED  
**PHONE:**

**CONTACT:**

**SITE INFORMATION**

**FID NUMBER:** 469102700  
**ACTIVITY NAME:** SUPERAMERIC GROUP PROPERTY #9858  
**PRIORITY:** HIGH  
**RISK:** 2  
**START DATE:** 11/21/1997  
**END DATE:**  
**DNR REGION:** NORTHEAST REGION  
**FACILITY ACRES:**  
**QUARTER QUARTER SECTION:** NW  
**QUARTER SECTION:** NW  
**SURVEY SECTION:** 18  
**SURVEY TOWNSHIP:** 22  
**SURVEY RANGE:** 15E  
**DNR JURISDICTION:** Y  
**FILE LOCATION:**  
**ELIGIBLE FOR PECFA FUNDS:** Y  
**DRY CLEANER:**  
**CO-CONTAMINATION:**  
**AST AT SITE:** N  
**COMMERCE DATABASE TRACKED:** Y

**ACTION**

**DATE:** 04/01/2003  
**ACTION:** SI REPORT RECEIVED (W/OUT FEE)  
**COMMENTS:** \*\*\* SIR Received by Commerce - Updated from Commerce Data Interchange \*\*\*

**ACTION DESC:** Date the DNR receives the Site Investigation Report. Provides information regarding activities performed to determine degree & extent of contamination and forming a basis for choosing the appropriate remedial action.

**DATE:** 04/01/2003  
**ACTION:** SI REPORT RECEIVED (W/OUT FEE)  
**COMMENTS:** \*\*\* SIR Received by Commerce - Updated from Commerce Data Interchange \*\*\*

**ACTION DESC:** Date the DNR receives the Site Investigation Report. Provides information regarding activities performed to determine degree & extent of contamination and forming a basis for choosing the appropriate remedial action.

**DATE:** 02/06/2003  
**ACTION:** DATE GROUNDWATER REGISTRY FEE RECEIVED  
**COMMENTS:**

**ACTION DESC:** Date Fee received for Closed Remediation Groundwater Site Registry

- Continued on next page -

**Environmental FirstSearch**  
**Site Detail Report**

**TARGET SITE:** 313 W. WOLF RIVER AVE  
NEW LONDON WI 54961

**JOB:** N1860A04

**LEAKING UNDERGROUND STORAGE TANKS**

**SEARCH ID:** 48

**DIST/DIR:** 0.47 SE

**MAP ID:** 3

**NAME:** ASHLAND INC  
**ADDRESS:** 608 MILL ST  
NEW LONDON WI 54961

**REV:** 10/25/04  
**ID1:** 0345177354  
**ID2:** 03-45-177354  
**STATUS:** CLOSED  
**PHONE:**

**CONTACT:**

**DATE:** 02/06/2003  
**ACTION:** DATE SOIL REGISTRY FEE PAID  
**COMMENTS:**

**ACTION DESC:** Date Fee received for Closed Remediation Soil Site Registry

**DATE:** 02/06/2003  
**ACTION:** DATE SOIL REGISTRY FEE PAID  
**COMMENTS:**

**ACTION DESC:** Date Fee received for Closed Remediation Soil Site Registry

**DATE:** 02/06/2003  
**ACTION:** GIS REGISTRY REQUIRED  
**COMMENTS:** Autopopulated from 700/710 entry

**ACTION DESC:** Upon completing final closure conditions, this case will be placed on the GIS Registry with groundwater contamination exceeding the NR140 Enforcement Standard and/or soil contamination above the NR720 RCL.

**DATE:** 02/06/2003  
**ACTION:** DATE GROUNDWATER REGISTRY FEE RECEIVED  
**COMMENTS:**

**ACTION DESC:** Date Fee received for Closed Remediation Groundwater Site Registry

**DATE:** 02/06/2003  
**ACTION:** GIS REGISTRY REQUIRED  
**COMMENTS:** Autopopulated from 700/710 entry

**ACTION DESC:** Upon completing final closure conditions, this case will be placed on the GIS Registry with groundwater contamination exceeding the NR140 Enforcement Standard and/or soil contamination above the NR720 RCL.

**DATE:** 08/09/2000  
**ACTION:** ACTIVITY TRANSFERRED TO DCOM  
**COMMENTS:** REQUESTED BY CONSULTANT

**ACTION DESC:** Date that project management for the activity is transferred to Department of Commerce. Includes transfer of site files.

**DATE:** 08/09/2000  
**ACTION:** ACTIVITY TRANSFERRED TO DCOM  
**COMMENTS:** REQUESTED BY CONSULTANT

- Continued on next page -

**Environmental FirstSearch**  
**Site Detail Report**

**TARGET SITE:** 313 W. WOLF RIVER AVE  
NEW LONDON WI 54961

**JOB:** N1860A04

**LEAKING UNDERGROUND STORAGE TANKS**

**SEARCH ID:** 48

**DIST/DIR:** 0.47 SE

**MAP ID:** 3

**NAME:** ASHLAND INC  
**ADDRESS:** 608 MILL ST  
NEW LONDON WI 54961

**REV:** 10/25/04  
**ID1:** 0345177354  
**ID2:** 03-45-177354  
**STATUS:** CLOSED  
**PHONE:**

**CONTACT:**

**ACTION DESC:** Date that project management for the activity is transferred to Department of Commerce. Includes transfer of site files.

**DATE:** 07/05/2000  
**ACTION:** STATUS REPORT RECEIVED/2  
**COMMENTS:** GW MONITORING REPORT

**ACTION DESC:** Date updates on progress are received. Can be 30, 60, 90 days or other interval.

**DATE:** 07/05/2000  
**ACTION:** STATUS REPORT RECEIVED/2  
**COMMENTS:** GW MONITORING REPORT

**ACTION DESC:** Date updates on progress are received. Can be 30, 60, 90 days or other interval.

**DATE:** 12/15/1999  
**ACTION:** STATUS REPORT RECEIVED  
**COMMENTS:** PROGRESS REPORT & PLAN OF ACTION

**ACTION DESC:** Date updates on progress are received. Can be 30, 60, 90 days or other interval.

**DATE:** 12/15/1999  
**ACTION:** STATUS REPORT RECEIVED  
**COMMENTS:** PROGRESS REPORT & PLAN OF ACTION

**ACTION DESC:** Date updates on progress are received. Can be 30, 60, 90 days or other interval.

**DATE:** 12/10/1997  
**ACTION:** RP LETTER SENT  
**COMMENTS:**

**ACTION DESC:** Date of letter to RP notifying of legal responsibilities associated with the discovery of contamination.

**DATE:** 12/10/1997  
**ACTION:** RP LETTER SENT  
**COMMENTS:**

**ACTION DESC:** Date of letter to RP notifying of legal responsibilities associated with the discovery of contamination.

**DATE:** 11/21/1997  
**ACTION:** NOTIFICATION

- Continued on next page -

**Environmental FirstSearch  
Site Detail Report**

**TARGET SITE:** 313 W. WOLF RIVER AVE  
NEW LONDON WI 54961

**JOB:** N1860A04

**LEAKING UNDERGROUND STORAGE TANKS**

**SEARCH ID:** 48

**DIST/DIR:** 0.47 SE

**MAP ID:** 3

**NAME:** ASHLAND INC  
**ADDRESS:** 608 MILL ST  
NEW LONDON WI 54961

**REV:** 10/25/04  
**ID1:** 0345177354  
**ID2:** 03-45-177354  
**STATUS:** CLOSED  
**PHONE:**

**CONTACT:**

**COMMENTS:**

**ACTION DESC:** Date the DNR is notified of the discovery of the contamination.

**DATE:** 11/21/1997  
**ACTION:** NOTIFICATION  
**COMMENTS:**

**ACTION DESC:** Date the DNR is notified of the discovery of the contamination.

**ARCHIVED DATA AS OF 6/7/02**

<b>PROJ MANAGER:</b> #9858	WI DCOM	<b>ACTIVITY NAME:</b>	SUPERAMERIC GROUP PROPERTY
<b>FACILITY NO:</b>	469102700	<b>PRIORITY:</b>	HIGH
<b>RISK:</b>	MEDIUM	<b>RISK DATE:</b>	08/14/2000
<b>COMM JURISDICTION:</b>	Y	<b>DRY CLEANER:</b>	N
<b>Q SECTION:</b>		<b>QQ SECTION:</b>	
<b>RANGE:</b>		<b>SURVEY SECTION:</b>	
<b>SURVEY TOWNSHIP:</b>		<b>SURVEY RANGE:</b>	

**RESPONSIBLE PARTY**

**COMPANY:** ASHLAND INC  
**ADDRESS:** 5200 BLAZER PARKWAY  
DUBLIN OH 43017

**MAIL ADDRESS:**

**CONSULTANT INFORMATION**

**ENVIRONMENTAL IMPACT**

**SUBSTANCE**

**IMPACT DESCRIPTION:** SOIL CONTAMINATION  
**IMPACT COMMENTS:**

**IMPACT DESCRIPTION:** GROUNDWATER CONTAMINATION  
**IMPACT COMMENTS:**

**Environmental FirstSearch  
Site Detail Report**

**TARGET SITE:** 313 W. WOLF RIVER AVE  
NEW LONDON WI 54961

**JOB:** N1860A04

**LEAKING UNDERGROUND STORAGE TANKS**

**SEARCH ID:** 58

**DIST/DIR:** 0.48 NW

**MAP ID:** 6

**NAME:** LARSEN COOP  
**ADDRESS:** 519 N SHAWANO ST  
NEW LONDON WI 54961  
WAUPACA  
**CONTACT:**

**REV:** 10/25/04  
**ID1:** 0369001348  
**ID2:** 03-69-001348  
**STATUS:** OPEN  
**PHONE:**

**SITE INFORMATION**

**FID NUMBER:** 469076190  
**ACTIVITY NAME:** NEW LONDON UNION COOP  
**PRIORITY:** HIGH  
**RISK:** 2  
**START DATE:** 11/18/1992  
**END DATE:**  
**DNR REGION:** NORTHEAST REGION  
**FACILITY ACRES:**  
**QUARTER QUARTER SECTION:** SW  
**QUARTER SECTION:** NE  
**SURVEY SECTION:** 12  
**SURVEY TOWNSHIP:** 22  
**SURVEY RANGE:** 14E  
**DNR JURISDICTION:** Y  
**FILE LOCATION:**  
**ELIGIBLE FOR PECFA FUNDS:** Y  
**DRY CLEANER:**  
**CO-CONTAMINATION:**  
**AST AT SITE:** N  
**COMMERCE DATABASE TRACKED:** Y

**ACTION**

**DATE:** 06/01/2000  
**ACTION:** ACTIVITY TRANSFERRED TO DCOM  
**COMMENTS:** Mass Transfer

**ACTION DESC:** Date that project management for the activity is transferred to Department of Commerce. Includes transfer of site files.

**DATE:** 06/01/2000  
**ACTION:** ACTIVITY TRANSFERRED TO DCOM  
**COMMENTS:** Mass Transfer

**ACTION DESC:** Date that project management for the activity is transferred to Department of Commerce. Includes transfer of site files.

**DATE:** 08/10/1999  
**ACTION:** NOTICE OF NONCOMPLIANCE (NON)  
**COMMENTS:**

**ACTION DESC:** Date RP is sent a Notice of Noncompliance (NON) as a result of their failure or refusal to comply. Identifies the specific violation and requires a response within a given time period.

- Continued on next page -

***Environmental FirstSearch  
Site Detail Report***

**TARGET SITE:** 313 W. WOLF RIVER AVE  
NEW LONDON WI 54961

**JOB:** N1860A04

**LEAKING UNDERGROUND STORAGE TANKS**

**SEARCH ID:** 58

**DIST/DIR:** 0.48 NW

**MAP ID:** 6

**NAME:** LARSEN COOP  
**ADDRESS:** 519 N SHAWANO ST  
NEW LONDON WI 54961  
WAUPACA

**REV:** 10/25/04  
**ID1:** 0369001348  
**ID2:** 03-69-001348  
**STATUS:** OPEN  
**PHONE:**

**CONTACT:**

**DATE:** 08/10/1999  
**ACTION:** NOTICE OF NONCOMPLIANCE (NON)  
**COMMENTS:**

**ACTION DESC:** Date RP is sent a Notice of Noncompliance (NON) as a result of their failure or refusal to comply. Identifies the specific violation and requires a response within a given time period.

**DATE:** 10/28/1997  
**ACTION:** REMEDIAL ACTION REPORT RECEIVED  
**COMMENTS:**

**ACTION DESC:** Date the DNR receives the Remedial Action Report detailing remedial action efforts for an activity.

**DATE:** 10/28/1997  
**ACTION:** REMEDIAL ACTION REPORT RECEIVED  
**COMMENTS:**

**ACTION DESC:** Date the DNR receives the Remedial Action Report detailing remedial action efforts for an activity.

**DATE:** 10/10/1995  
**ACTION:** STATUS REPORT RECEIVED/4  
**COMMENTS:** GEOPROBE RESULTS

**ACTION DESC:** Date updates on progress are received. Can be 30, 60, 90 days or other interval.

**DATE:** 10/10/1995  
**ACTION:** STATUS REPORT RECEIVED/4  
**COMMENTS:** GEOPROBE RESULTS

**ACTION DESC:** Date updates on progress are received. Can be 30, 60, 90 days or other interval.

**DATE:** 04/12/1995  
**ACTION:** STATUS REPORT RECEIVED/3  
**COMMENTS:** SAMPLING TO BE COMPLETED 5/95

**ACTION DESC:** Date updates on progress are received. Can be 30, 60, 90 days or other interval.

**DATE:** 04/12/1995  
**ACTION:** STATUS REPORT RECEIVED/3  
**COMMENTS:** SAMPLING TO BE COMPLETED 5/95

- Continued on next page -

**Environmental FirstSearch**  
**Site Detail Report**

**TARGET SITE:** 313 W. WOLF RIVER AVE  
NEW LONDON WI 54961

**JOB:** N1860A04

**LEAKING UNDERGROUND STORAGE TANKS**

**SEARCH ID:** 58

**DIST/DIR:** 0.48 NW

**MAP ID:** 6

**NAME:** LARSEN COOP  
**ADDRESS:** 519 N SHAWANO ST  
NEW LONDON WI 54961  
WAUPACA

**REV:** 10/25/04  
**ID1:** 0369001348  
**ID2:** 03-69-001348  
**STATUS:** OPEN  
**PHONE:**

**CONTACT:**

**ACTION DESC:** Date updates on progress are received. Can be 30, 60, 90 days or other interval.

**DATE:** 11/14/1994  
**ACTION:** STATUS REPORT RECEIVED/2  
**COMMENTS:** INVESTIGATING EXTENT OF C N PLUME

**ACTION DESC:** Date updates on progress are received. Can be 30, 60, 90 days or other interval.

**DATE:** 11/14/1994  
**ACTION:** STATUS REPORT RECEIVED/2  
**COMMENTS:** INVESTIGATING EXTENT OF C N PLUME

**ACTION DESC:** Date updates on progress are received. Can be 30, 60, 90 days or other interval.

**DATE:** 10/10/1994  
**ACTION:** SITE INVESTIGATION WORKPLAN GO AHEAD (NOTICE TO PROCEED)  
**COMMENTS:**

**ACTION DESC:** Date the DNR allows the RP to proceed without approval of the SIWP. Either written or by phone call.

**DATE:** 10/10/1994  
**ACTION:** SITE INVESTIGATION WORKPLAN GO AHEAD (NOTICE TO PROCEED)  
**COMMENTS:**

**ACTION DESC:** Date the DNR allows the RP to proceed without approval of the SIWP. Either written or by phone call.

**DATE:** 07/18/1994  
**ACTION:** STATUS REPORT RECEIVED  
**COMMENTS:** ADDENDUM TO WPDES GENERAL DISCHARGE PERMIT

**ACTION DESC:** Date updates on progress are received. Can be 30, 60, 90 days or other interval.

**DATE:** 07/18/1994  
**ACTION:** STATUS REPORT RECEIVED  
**COMMENTS:** ADDENDUM TO WPDES GENERAL DISCHARGE PERMIT

**ACTION DESC:** Date updates on progress are received. Can be 30, 60, 90 days or other interval.

**DATE:** 10/04/1993  
**ACTION:** SI REPORT RECEIVED (W/OUT FEE)  
**COMMENTS:**

- Continued on next page -



**Environmental FirstSearch**  
**Site Detail Report**

**TARGET SITE:** 313 W. WOLF RIVER AVE  
NEW LONDON WI 54961

**JOB:** N1860A04

**LEAKING UNDERGROUND STORAGE TANKS**

**SEARCH ID:** 58

**DIST/DIR:** 0.48 NW

**MAP ID:** 6

**NAME:** LARSEN COOP  
**ADDRESS:** 519 N SHAWANO ST  
NEW LONDON WI 54961  
WAUPACA

**REV:** 10/25/04  
**ID1:** 0369001348  
**ID2:** 03-69-001348  
**STATUS:** OPEN  
**PHONE:**

**CONTACT:**

**ACTION DESC:** Date the DNR receives the Site Investigation Report. Provides information regarding activities performed to determine degree & extent of contamination and forming a basis for choosing the appropriate remedial action.

**DATE:** 10/04/1993  
**ACTION:** SI REPORT RECEIVED (W/OUT FEE)  
**COMMENTS:**

**ACTION DESC:** Date the DNR receives the Site Investigation Report. Provides information regarding activities performed to determine degree & extent of contamination and forming a basis for choosing the appropriate remedial action.

**DATE:** 12/11/1992  
**ACTION:** SITE INVESTIGATION WORKPLAN RECEIVED (W/OUT FEE)  
**COMMENTS:**

**ACTION DESC:** Date the DNR receives the Site Investigation Workplan. States the objectives of the investigation to determine the degree and extent of contamination.

**DATE:** 12/11/1992  
**ACTION:** SITE INVESTIGATION WORKPLAN RECEIVED (W/OUT FEE)  
**COMMENTS:**

**ACTION DESC:** Date the DNR receives the Site Investigation Workplan. States the objectives of the investigation to determine the degree and extent of contamination.

**DATE:** 11/18/1992  
**ACTION:** NOTIFICATION  
**COMMENTS:**

**ACTION DESC:** Date the DNR is notified of the discovery of the contamination.

**DATE:** 11/18/1992  
**ACTION:** RP LETTER SENT  
**COMMENTS:** SI WORKPLAN DUE 1/25/93

**ACTION DESC:** Date of letter to RP notifying of legal responsibilities associated with the discovery of contamination.

**DATE:** 11/18/1992  
**ACTION:** NOTIFICATION  
**COMMENTS:**

**ACTION DESC:** Date the DNR is notified of the discovery of the contamination.

- Continued on next page -

**Environmental FirstSearch  
Site Detail Report**

**TARGET SITE:** 313 W. WOLF RIVER AVE  
NEW LONDON WI 54961

**JOB:** N1860A04

**LEAKING UNDERGROUND STORAGE TANKS**

**SEARCH ID:** 58

**DIST/DIR:** 0.48 NW

**MAP ID:** 6

**NAME:** LARSEN COOP  
**ADDRESS:** 519 N SHAWANO ST  
NEW LONDON WI 54961  
WAUPACA

**REV:** 10/25/04  
**ID1:** 0369001348  
**ID2:** 03-69-001348  
**STATUS:** OPEN  
**PHONE:**

**CONTACT:**

**DATE:** 11/18/1992  
**ACTION:** RP LETTER SENT  
**COMMENTS:** SI WORKPLAN DUE 1/25/93

**ACTION DESC:** Date of letter to RP notifying of legal responsibilities associated with the discovery of contamination.

**ARCHIVED DATA AS OF 6/7/02**

**PROJ MANAGER:** WIDCOM  
**FACILITY NO:** 469076190  
**RISK:** MEDIUM  
**COMM JURISDICTION:** Y  
**Q SECTION:**  
**RANGE:**  
**SURVEY TOWNSHIP:**

**ACTIVITY NAME:** NEW LONDON UNION COOP  
**PRIORITY:** HIGH  
**RISK DATE:** 12/01/1999  
**DRY CLEANER:** N  
**QQ SECTION:**  
**SURVEY SECTION:**  
**SURVEY RANGE:**

**RESPONSIBLE PARTY**

**COMPANY:** LARSEN COOP  
**ADDRESS:** LARSEN WI 54947

**MAIL ADDRESS:** PO BOX 7

**CONSULTANT INFORMATION**

**ENVIRONMENTAL IMPACT**

**SUBSTANCE**

**IMPACT DESCRIPTION:** GROUNDWATER CONTAMINATION  
**IMPACT COMMENTS:**

**IMPACT DESCRIPTION:** SOIL CONTAMINATION  
**IMPACT COMMENTS:**

**Environmental FirstSearch  
Site Detail Report**

**TARGET SITE:** 313 W. WOLF RIVER AVE  
NEW LONDON WI 54961

**JOB:** N1860A04

**OTHER SITE**

**SEARCH ID:** 17

**DIST/DIR:** 0.48 NW

**MAP ID:** 6

**NAME:** NEW LONDON COOP  
**ADDRESS:** HWY 45  
NEW LONDON WI  
WAUPACA  
**CONTACT:**

**REV:** 10/25/04  
**ID1:** 0245000140  
**ID2:** 02-45-000140  
**STATUS:**  
**PHONE:**

**SITE INFORMATION**

**CONTACT INFORMATION**

WI DCOM  
PROJECT MANAGER

LARSEN COOP CO  
RESPONSIBLE PARTY  
ATTN TIM WENZEL PO BOX 7  
LARSEN , WI 54947

**FID NUMBER:**  
**ACTIVITY NAME:** NEW LONDON COOP SPILL  
**PRIORITY:** HIGH  
**RISK:** 2  
**INCIDENT TIME:**  
**REPORTED TIME:**  
**START DATE:** 03/06/1991  
**END DATE:**  
**DNR REGION:** NORTHEAST REGION  
**FACILITY ACRES:**  
**Q Q SECTION:** NE  
**QUARTER SECTION:** NW  
**SURVEY SECTION:** 18  
**SURVEY TOWNSHIP:** 22  
**SURVEY RANGE :** 14E  
**ACTIVITY COMMENT:**  
**DNR JURISDICTION:** Y  
**FILE LOCAATION:**  
**ELIGIBLE FOR PECFA FUNDS:** Y  
**DRY CLEANER:**  
**CO-CONTAMINATION:**  
**AST AT SITE:** Y  
**COMMERCE DATABASE TRACKED:** Y

**NOTIFIED DNR IMMED:**  
**DNR INVESTIGATOR:**  
**RESOURCE DAMAGE:**  
**DAMAGE COMMENT:**

**SPILL CAUSE:**

**SPILL COMMENT:**

- Continued on next page -

**Environmental FirstSearch  
Site Detail Report**

**TARGET SITE:** 313 W. WOLF RIVER AVE  
NEW LONDON WI 54961

**JOB:** N1860A04

**OTHER SITE**

**SEARCH ID:** 17

**DIST/DIR:** 0.48 NW

**MAP ID:** 6

**NAME:** NEW LONDON COOP  
**ADDRESS:** HWY 45  
NEW LONDON WI  
WAUPACA  
**CONTACT:**

**REV:** 10/25/04  
**ID1:** 0245000140  
**ID2:** 02-45-000140  
**STATUS:**  
**PHONE:**

**SPILL SOURCE DESCRIPTION:**

**SPILL SOURCE COMMENT:**

**SUBSTANCE INFORMATION**

<b>NAME:</b>	<b>DESCRIPTION:</b>	VOC - VOLATILE ORGANIC
COMPOUNDS		
<b>AMOUNT RELEASED:</b>	<b>SPILL AMOUNT:</b>	
<b>RECOVERED:</b>	<b>ERP TREATMENT FLAG:</b>	
<b>ERP DISPOSAL FLAG:</b>	<b>ERP DISPOSAL CITY:</b>	
<b>ERP DISPOSAL STATE:</b>	<b>ERP DISPOSAL LANDFILL:</b>	
<b>ERP DISPOSAL AMOUNT:</b>	<b>DESCRIPTION:</b>	
<b>COLOR:</b>	<b>ODOR:</b>	

<b>NAME:</b>	<b>DESCRIPTION:</b>	HYDROCARBON - UNKNOWN TYPE
<b>AMOUNT RELEASED:</b>	<b>SPILL AMOUNT:</b>	
<b>RECOVERED:</b>	<b>ERP TREATMENT FLAG:</b>	
<b>ERP DISPOSAL FLAG:</b>	<b>ERP DISPOSAL CITY:</b>	
<b>ERP DISPOSAL STATE:</b>	<b>ERP DISPOSAL LANDFILL:</b>	
<b>ERP DISPOSAL AMOUNT:</b>	<b>DESCRIPTION:</b>	
<b>COLOR:</b>	<b>ODOR:</b>	

**SPILL ACTION INFORMATION**

**IMPACT INFORMATION**

**DESCRIPTION:** SOIL CONTAMINATION

**COMMENT:**

**DESCRIPTION:** GROUNDWATER CONTAMINATION

**COMMENT:** >ES

**ACTION:**

**COMMENT:**

**ACTION INFORMATION**

**NAME:** ACTIVITY TRANSFERRED TO DCOM

- Continued on next page -

**Environmental FirstSearch**  
**Site Detail Report**

**TARGET SITE:** 313 W. WOLF RIVER AVE  
NEW LONDON WI 54961

**JOB:** N1860A04

**OTHER SITE**

**SEARCH ID:** 17

**DIST/DIR:** 0.48 NW

**MAP ID:** 6

**NAME:** NEW LONDON COOP  
**ADDRESS:** HWY 45  
NEW LONDON WI  
WAUPACA

**REV:** 10/25/04  
**ID1:** 0245000140  
**ID2:** 02-45-000140  
**STATUS:**  
**PHONE:**

**CONTACT:**

**DATE OCCURRED:** 6/1/2000

**DESCRIPTION:** Date that project management for the activity is transferred to Department of Commerce. Includes transfer of site files.

**COMMENT:** MASS TRANSFER

**NAME:** SI REPORT RECEIVED (W/OUT FEE)/3  
**DATE OCCURRED:** 8/1/1993

**DESCRIPTION:** Date the DNR receives the Site Investigation Report. Provides information regarding activities performed to determine degree & extent of contamination and forming a basis for choosing the appropriate remedial action.

**COMMENT:** FIELD INVEST P2

**NAME:** NOTIFICATION  
**DATE OCCURRED:** 3/6/1991

**DESCRIPTION:** Date the DNR is notified of the discovery of the contamination.

**COMMENT:**

**NAME:** STATUS REPORT RECEIVED/2  
**DATE OCCURRED:** 5/8/2000

**DESCRIPTION:** Date updates on progress are received. Can be 30, 60, 90 days or other interval.

**COMMENT:** SI INFORMATION

**NAME:** SITE INVESTIGATION WORKPLAN RECEIVED (W/OUT FEE)  
**DATE OCCURRED:** 3/8/1991

**DESCRIPTION:** Date the DNR receives the Site Investigation Workplan. States the objectives of the investigation to determine the degree and extent of contamination.

**COMMENT:**

**NAME:** SI REPORT RECEIVED (W/OUT FEE)  
**DATE OCCURRED:** 8/1/1991

**DESCRIPTION:** Date the DNR receives the Site Investigation Report. Provides information regarding activities performed to determine degree & extent of contamination and forming a basis for choosing the appropriate remedial action.

**COMMENT:** \*\*\* SIR RECEIVED BY COMMERCE - UPDATED FROM COMMERCE DATA INTERCHANGE \*\*\*

- Continued on next page -

**Environmental FirstSearch  
Site Detail Report**

**TARGET SITE:** 313 W. WOLF RIVER AVE  
NEW LONDON WI 54961

**JOB:** N1860A04

**OTHER SITE**

**SEARCH ID:** 17

**DIST/DIR:** 0.48 NW

**MAP ID:** 6

**NAME:** NEW LONDON COOP

**ADDRESS:** HWY 45  
NEW LONDON WI  
WAUPACA

**REV:** 10/25/04

**ID1:** 0245000140

**ID2:** 02-45-000140

**STATUS:**

**PHONE:**

**CONTACT:**

**NAME:** CLOSURE REVIEW REQ RECEIVED (W/OUT FEE)

**DATE OCCURRED:** 7/14/1998

**DESCRIPTION:** Date the closure review request is received for DNR review and no fee was paid.

**COMMENT:**

**NAME:** CLOSURE NOT APPROVED/2

**DATE OCCURRED:** 5/20/1999

**DESCRIPTION:** Date closure not approved letter is sent.

**COMMENT:**

**NAME:** CLOSURE REVIEW REQUEST RECEIVED WITH FEE/2

**DATE OCCURRED:** 5/20/1999

**DESCRIPTION:** Date the closure review request is received and a fee paid for DNR review.

**COMMENT:**

**NAME:** STATUS REPORT RECEIVED

**DATE OCCURRED:** 3/23/1999

**DESCRIPTION:** Date updates on progress are received. Can be 30, 60, 90 days or other interval.

**COMMENT:**

**NAME:** CLOSURE NOT APPROVED

**DATE OCCURRED:** 9/15/1998

**DESCRIPTION:** Date closure not approved letter is sent.

**COMMENT:** MORE GW SAMPLING

**NAME:** SI REPORT RECEIVED (W/OUT FEE)/4

**DATE OCCURRED:** 8/30/1993

**DESCRIPTION:** Date the DNR receives the Site Investigation Report. Provides information regarding activities performed to determine degree & extent of contamination and forming a basis for choosing the appropriate remedial action.

**COMMENT:**

- Continued on next page -

**Environmental FirstSearch**  
**Site Detail Report**

**TARGET SITE:** 313 W. WOLF RIVER AVE  
NEW LONDON WI 54961

**JOB:** N1860A04

**OTHER SITE**

**SEARCH ID:** 17

**DIST/DIR:** 0.48 NW

**MAP ID:** 6

**NAME:** NEW LONDON COOP  
**ADDRESS:** HWY 45  
NEW LONDON WI  
WAUPACA

**REV:** 10/25/04  
**ID1:** 0245000140  
**ID2:** 02-45-000140  
**STATUS:**  
**PHONE:**

**CONTACT:**

**NAME:** RP LETTER SENT  
**DATE OCCURRED:** 2/7/2000

**DESCRIPTION:** Date of letter to RP notifying of legal responsibilities associated with the discovery of contamination.

**COMMENT:** NEW RP LETTER

**NAME:** SITE INVESTIGATION WORKPLAN RECEIVED (W/OUT FEE)/3  
**DATE OCCURRED:** 6/1/1992

**DESCRIPTION:** Date the DNR receives the Site Investigation Workplan. States the objectives of the investigation to determine the degree and extent of contamination.

**COMMENT:** FIELD INVEST P2

**NAME:** SI REPORT RECEIVED (W/OUT FEE)/2  
**DATE OCCURRED:** 11/1/1992

**DESCRIPTION:** Date the DNR receives the Site Investigation Report. Provides information regarding activities performed to determine degree & extent of contamination and forming a basis for choosing the appropriate remedial action.

**COMMENT:** FIELD INVEST P2GW MW INSTALLED

**NAME:** CLOSURE NOT APPROVED/3  
**DATE OCCURRED:** 11/1/1999

**DESCRIPTION:** Date closure not approved letter is sent.

**COMMENT:** ADDITIONAL INVESTIGATION & MONITORING

**NAME:** REMEDIAL ACTION OPTIONS REPORT RECEIVED (W/OUT FEE)  
**DATE OCCURRED:** 2/13/1996

**DESCRIPTION:** Date the DNR receives the Remedial Action Options Report (workplan). Includes actions to prevent, minimize, stabilize, eliminate threat of discharged hazardous substances, restore the environment to the extent practicable. Identify and evaluate options consistent with DNR standards.

**COMMENT:**

**NAME:** CLOSURE REVIEW REQ RECEIVED (W/OUT FEE)  
**DATE OCCURRED:** 10/26/1999

- Continued on next page -

***Environmental FirstSearch  
Site Detail Report***

**TARGET SITE:** 313 W. WOLF RIVER AVE  
NEW LONDON WI 54961

**JOB:** N1860A04

**OTHER SITE**

**SEARCH ID:** 17

**DIST/DIR:** 0.48 NW

**MAP ID:** 6

**NAME:** NEW LONDON COOP  
**ADDRESS:** HWY 45  
NEW LONDON WI  
WAUPACA

**REV:** 10/25/04  
**ID1:** 0245000140  
**ID2:** 02-45-000140  
**STATUS:**  
**PHONE:**

**CONTACT:**

**DESCRIPTION:** Date the closure review request is received for DNR review and no fee was paid.

**COMMENT:**

**NAME:** SITE INVESTIGATION WORKPLAN RECEIVED (W/OUT FEE)  
**DATE OCCURRED:** 8/1/1991

**DESCRIPTION:** Date the DNR receives the Site Investigation Workplan. States the objectives of the investigation to determine the degree and extent of contamination.

**COMMENT:** SITE INVESTIGATION REVEALED CONTAMINATION

**NAME:** SITE INVESTIGATION WORKPLAN RECEIVED (W/OUT FEE)/3  
**DATE OCCURRED:** 11/1/1992

**DESCRIPTION:** Date the DNR receives the Site Investigation Workplan. States the objectives of the investigation to determine the degree and extent of contamination.

**COMMENT:** FIELD INVEST P2GW MW INSTALLED



***Environmental FirstSearch  
Site Detail Report***

**TARGET SITE:** 313 W. WOLF RIVER AVE  
NEW LONDON WI 54961

**JOB:** N1860A04

**OTHER SITE**

**SEARCH ID:** 21

**DIST/DIR:** 0.48 NW

**MAP ID:** 6

**NAME:** WOLF RIVER COUNTRY COOP  
**ADDRESS:** 519 N SHAWANO ST  
NEW LONDON WI 54961  
WAUPACA

**REV:** 10/25/04  
**ID1:** 0269139143  
**ID2:** 02-69-139143  
**STATUS:**  
**PHONE:**

**CONTACT:**

**SITE INFORMATION**

**CONTACT INFORMATION**

WI DATCP  
PROJECT MANAGER  
2811 AGRICULTURE DR  
MADISON , WI 53718

**FID NUMBER:** 445114120  
**ACTIVITY NAME:** NEW LONDON UNION COOP  
**PRIORITY:** UNKNOWN  
**RISK:** 4  
**INCIDENT TIME:**  
**REPORTED TIME:**  
**START DATE:** 08/10/1992  
**END DATE:**  
**DNR REGION:** NORTHEAST REGION  
**FACILITY ACRES:**  
**Q Q SECTION:** SE  
**QUARTER SECTION:** NW  
**SURVEY SECTION:** 12  
**SURVEY TOWNSHIP:** 22  
**SURVEY RANGE :** 14E  
**ACTIVITY COMMENT:**  
**DNR JURISDICTION:** N  
**FILE LOCAATION:** DATCP  
**ELIGIBLE FOR PECFA FUNDS:**  
**DRY CLEANER:**  
**CO-CONTAMINATION:**  
**AST AT SITE:**  
**COMMERCE DATABASE TRACKED:**

**NOTIFIED DNR IMMED:**  
**DNR INVESTIGATOR:**  
**RESOURCE DAMAGE:**  
**DAMAGE COMMENT:**

**SPILL CAUSE:**

**SPILL COMMENT:**

**SPILL SOURCE DESCRIPTION:**

**SPILL SOURCE COMMENT:**

- Continued on next page -

**Environmental FirstSearch  
Site Detail Report**

**TARGET SITE:** 313 W. WOLF RIVER AVE  
NEW LONDON WI 54961

**JOB:** N1860A04

**OTHER SITE**

**SEARCH ID:** 21

**DIST/DIR:** 0.48 NW

**MAP ID:** 6

**NAME:** WOLF RIVER COUNTRY COOP  
**ADDRESS:** 519 N SHAWANO ST  
NEW LONDON WI 54961  
WAUPACA

**REV:** 10/25/04  
**ID1:** 0269139143  
**ID2:** 02-69-139143  
**STATUS:**  
**PHONE:**

**CONTACT:**

**SUBSTANCE INFORMATION**

<b>NAME:</b>	<b>DESCRIPTION:</b>	AMMONIA
<b>AMOUNT RELEASED:</b>	<b>SPILL AMOUNT:</b>	
<b>RECOVERED:</b>	<b>ERP TREATMENT FLAG:</b>	
<b>ERP DISPOSAL FLAG:</b>	<b>ERP DISPOSAL CITY:</b>	
<b>ERP DISPOSAL STATE:</b>	<b>ERP DISPOSAL LANDFILL:</b>	
<b>ERP DISPOSAL AMOUNT:</b>	<b>DESCRIPTION:</b>	
<b>COLOR:</b>	<b>ODOR:</b>	

<b>NAME:</b>	<b>DESCRIPTION:</b>	FERTILIZER
<b>AMOUNT RELEASED:</b>	<b>SPILL AMOUNT:</b>	
<b>RECOVERED:</b>	<b>ERP TREATMENT FLAG:</b>	
<b>ERP DISPOSAL FLAG:</b>	<b>ERP DISPOSAL CITY:</b>	
<b>ERP DISPOSAL STATE:</b>	<b>ERP DISPOSAL LANDFILL:</b>	
<b>ERP DISPOSAL AMOUNT:</b>	<b>DESCRIPTION:</b>	
<b>COLOR:</b>	<b>ODOR:</b>	

**IMPACT INFORMATION**

**SPILL ACTION INFORMATION**

**DESCRIPTION:** GROUNDWATER CONTAMINATION

**COMMENT:**

**ACTION:**

**COMMENT:**

**ACTION INFORMATION**

**NAME:** ACTIVITY TRANSFERRED TO DATCP  
**DATE OCCURRED:** 9/19/1994

**DESCRIPTION:** Date that project management of the activity is transferred to the Department of Agriculture, Trade & Consumer Protection.

**COMMENT:** AL MACKENZIE-WDATCP

**NAME:** NOTIFICATION  
**DATE OCCURRED:** 8/10/1992

**DESCRIPTION:** Date the DNR is notified of the discovery of the contamination.

- Continued on next page -

***Environmental FirstSearch  
Site Detail Report***

**TARGET SITE:** 313 W. WOLF RIVER AVE  
NEW LONDON WI 54961

**JOB:** N1860A04

**OTHER SITE**

**SEARCH ID:** 21

**DIST/DIR:** 0.48 NW

**MAP ID:** 6

**NAME:** WOLF RIVER COUNTRY COOP  
**ADDRESS:** 519 N SHAWANO ST  
NEW LONDON WI 54961  
WAUPACA  
**CONTACT:**

**REV:** 10/25/04  
**ID1:** 0269139143  
**ID2:** 02-69-139143  
**STATUS:**  
**PHONE:**

**COMMENT:**

**NAME:** STATUS REPORT RECEIVED/3  
**DATE OCCURRED:** 1/26/1994

**DESCRIPTION:** Date updates on progress are received. Can be 30, 60, 90 days or other interval.

**COMMENT:** GW MONITORING

**NAME:** STATUS REPORT RECEIVED/2  
**DATE OCCURRED:** 4/28/1993

**DESCRIPTION:** Date updates on progress are received. Can be 30, 60, 90 days or other interval.

**COMMENT:** GW MONITORING

**NAME:** SITE INVESTIGATION WORKPLAN RECEIVED (W/OUT FEE)  
**DATE OCCURRED:** 6/19/1995

**DESCRIPTION:** Date the DNR receives the Site Investigation Workplan. States the objectives of the investigation to determine the degree and extent of contamination.

**COMMENT:** COPY

**NAME:** STATUS REPORT RECEIVED/5  
**DATE OCCURRED:** 8/17/1994

**DESCRIPTION:** Date updates on progress are received. Can be 30, 60, 90 days or other interval.

**COMMENT:** GW MONITORING

**NAME:** STATUS REPORT RECEIVED/4  
**DATE OCCURRED:** 5/19/1994

**DESCRIPTION:** Date updates on progress are received. Can be 30, 60, 90 days or other interval.

**COMMENT:** GW MONITORING

**NAME:** STATUS REPORT RECEIVED  
**DATE OCCURRED:** 8/10/1992

**DESCRIPTION:** Date updates on progress are received. Can be 30, 60, 90 days or other interval.

**Environmental FirstSearch**  
**Site Detail Report**

**TARGET SITE:** 313 W. WOLF RIVER AVE  
NEW LONDON WI 54961

**JOB:** N1860A04

**OTHER SITE**

**SEARCH ID:** 20                      **DIST/DIR:** 0.48 NW                      **MAP ID:** 6

<b>NAME:</b> WOLF RIVER COUNTRY COOP	<b>REV:</b> 10/25/04
<b>ADDRESS:</b> 519 N SHAWANO ST	<b>ID1:</b> 0269000376
NEW LONDON WI 54961	<b>ID2:</b> 02-69-000376
WAUPACA	<b>STATUS:</b>
<b>CONTACT:</b>	<b>PHONE:</b>

**SITE INFORMATION**

**CONTACT INFORMATION**

STURM, TOM  
PROJECT MANAGER  
647 LAKELAND RD  
SHAWANO , WI 54166

**FID NUMBER:** 445114120  
**ACTIVITY NAME:** VAN ALSTINE BULK PLT  
**PRIORITY:** UNKNOWN  
**RISK:** 4  
**INCIDENT TIME:**  
**REPORTED TIME:**  
**START DATE:** 06/03/1992  
**END DATE:** 04/10/1997  
**DNR REGION:** NORTHEAST REGION  
**FACILITY ACRES:**  
**Q Q SECTION:** SE  
**QUARTER SECTION:** NW  
**SURVEY SECTION:** 12  
**SURVEY TOWNSHIP:** 22  
**SURVEY RANGE :** 14E  
**ACTIVITY COMMENT:**  
**DNR JURISDICTION:** N  
**FILE LOCAATION:**  
**ELIGIBLE FOR PECFA FUNDS:** Y  
**DRY CLEANER:**  
**CO-CONTAMINATION:**  
**AST AT SITE:** Y  
**COMMERCE DATABASE TRACKED:** Y

**NOTIFIED DNR IMMEDIATE:**  
**DNR INVESTIGATOR:**  
**RESOURCE DAMAGE:**  
**DAMAGE COMMENT:**

**SPILL CAUSE:**

**SPILL COMMENT:**

**SPILL SOURCE DESCRIPTION:**

**SPILL SOURCE COMMENT:**

- Continued on next page -

**Environmental FirstSearch  
Site Detail Report**

**TARGET SITE:** 313 W. WOLF RIVER AVE  
NEW LONDON WI 54961

**JOB:** N1860A04

**OTHER SITE**

**SEARCH ID:** 20

**DIST/DIR:** 0.48 NW

**MAP ID:** 6

**NAME:** WOLF RIVER COUNTRY COOP  
**ADDRESS:** 519 N SHAWANO ST  
NEW LONDON WI 54961  
WAUPACA  
**CONTACT:**

**REV:** 10/25/04  
**ID1:** 0269000376  
**ID2:** 02-69-000376  
**STATUS:**  
**PHONE:**

**SUBSTANCE INFORMATION**

**NAME:**  
**AMOUNT RELEASED:**  
**RECOVERED:**  
**ERP DISPOSAL FLAG:**  
**ERP DISPOSAL STATE:**  
**ERP DISPOSAL AMOUNT:**  
**COLOR:**

**DESCRIPTION:** FUEL OIL  
**SPILL AMOUNT:**  
**ERP TREATMENT FLAG:**  
**ERP DISPOSAL CITY:**  
**ERP DISPOSAL LANDFILL:**  
**DESCRIPTION:**  
**ODOR:**

**NAME:**  
**AMOUNT RELEASED:**  
**RECOVERED:**  
**ERP DISPOSAL FLAG:**  
**ERP DISPOSAL STATE:** WI  
**ERP DISPOSAL AMOUNT:**  
**COLOR:**

**DESCRIPTION:** FUEL OIL  
**SPILL AMOUNT:**  
**ERP TREATMENT FLAG:**  
**ERP DISPOSAL CITY:** NW ASPHALT  
**ERP DISPOSAL LANDFILL:**  
**DESCRIPTION:**  
**ODOR:**

**IMPACT INFORMATION**

**SPILL ACTION INFORMATION**

**DESCRIPTION:** SOIL CONTAMINATION

**COMMENT:** SOIL CONTAMINATION

**DESCRIPTION:** GROUNDWATER CONTAMINATION

**COMMENT:**

**ACTION:**

**COMMENT:**

**ACTION INFORMATION**

**NAME:** ENFORCEMENT END/RETURN TO COMPLIANCE/2  
**DATE OCCURRED:** 5/1/1993

**DESCRIPTION:** Date the DNR sends letter indicating no further enforcement action will be taken at this time.

**COMMENT:** ENFORCEMENTORDER

- Continued on next page -

***Environmental FirstSearch  
Site Detail Report***

**TARGET SITE:** 313 W. WOLF RIVER AVE  
NEW LONDON WI 54961

**JOB:** N1860A04

**OTHER SITE**

**SEARCH ID:** 20

**DIST/DIR:** 0.48 NW

**MAP ID:** 6

**NAME:** WOLF RIVER COUNTRY COOP  
**ADDRESS:** 519 N SHAWANO ST  
NEW LONDON WI 54961  
WAUPACA

**REV:** 10/25/04  
**ID1:** 0269000376  
**ID2:** 02-69-000376  
**STATUS:**  
**PHONE:**

**CONTACT:**

**NAME:** ENFORCEMENT START  
**DATE OCCURRED:** 3/1/1993

**DESCRIPTION:** Date the DNR initiates enforcement action. Can include NON, NOV, Enf. Conference, Adm. Order, Referral to DOJ.

**COMMENT:** ENFORCEMENT

**NAME:** ENFORCEMENT END/RETURN TO COMPLIANCE  
**DATE OCCURRED:** 3/1/1993

**DESCRIPTION:** Date the DNR sends letter indicating no further enforcement action will be taken at this time.

**COMMENT:** ENFORCEMENT

**NAME:** NOTIFICATION  
**DATE OCCURRED:** 6/3/1992

**DESCRIPTION:** Date the DNR is notified of the discovery of the contamination.

**COMMENT:**

**NAME:** ENFORCEMENT END/RETURN TO COMPLIANCE/3  
**DATE OCCURRED:** 12/14/1998

**DESCRIPTION:** Date the DNR sends letter indicating no further enforcement action will be taken at this time.

**COMMENT:** CLOSEOUT OF CONCENT ORDER

**NAME:** SI REPORT RECEIVED (W/OUT FEE)  
**DATE OCCURRED:** 12/10/1993

**DESCRIPTION:** Date the DNR receives the Site Investigation Report. Provides information regarding activities performed to determine degree & extent of contamination and forming a basis for choosing the appropriate remedial action.

**COMMENT:**

**NAME:** SITE INVESTIGATION WORKPLAN RECEIVED (W/OUT FEE)  
**DATE OCCURRED:** 6/1/1992

**DESCRIPTION:** Date the DNR receives the Site Investigation Workplan. States the objectives of the investigation to determine the degree and extent of contamination.

**COMMENT:** FIELD INVEST P1

- Continued on next page -

***Environmental FirstSearch  
Site Detail Report***

**TARGET SITE:** 313 W. WOLF RIVER AVE  
NEW LONDON WI 54961

**JOB:** N1860A04

**OTHER SITE**

**SEARCH ID:** 20

**DIST/DIR:** 0.48 NW

**MAP ID:** 6

**NAME:** WOLF RIVER COUNTRY COOP  
**ADDRESS:** 519 N SHAWANO ST  
NEW LONDON WI 54961  
WAUPACA

**REV:** 10/25/04  
**ID1:** 0269000376  
**ID2:** 02-69-000376  
**STATUS:**  
**PHONE:**

**CONTACT:**

**NAME:** REMEDIAL ACTION OPTIONS REPORT RECEIVED (W/OUT FEE)  
**DATE OCCURRED:** 11/16/1995

**DESCRIPTION:** Date the DNR receives the Remedial Action Options Report (workplan). Includes actions to prevent, minimize, stabilize, eliminate threat of discharged hazardous substances, restore the environment to the extent practicable. Identify and evaluate options consistent with DNR standards.

**COMMENT:**

**NAME:** SI REPORT RECEIVED (W/OUT FEE)  
**DATE OCCURRED:** 7/1/1992

**DESCRIPTION:** Date the DNR receives the Site Investigation Report. Provides information regarding activities performed to determine degree & extent of contamination and forming a basis for choosing the appropriate remedial action.

**COMMENT:** FIELD INVEST P1

**NAME:** ACTIVITY CLOSED  
**DATE OCCURRED:** 4/10/1997

**DESCRIPTION:** Date the Closure Letter or No Further Action letter is sent. NOTE: This is the ONLY action code that will close an activity.

**COMMENT:**

**NAME:** SITE INVESTIGATION WORKPLAN RECEIVED (W/OUT FEE)  
**DATE OCCURRED:** 10/21/1992

**DESCRIPTION:** Date the DNR receives the Site Investigation Workplan. States the objectives of the investigation to determine the degree and extent of contamination.

**COMMENT:**

**NAME:** ENFORCEMENT START/2  
**DATE OCCURRED:** 5/1/1993

**DESCRIPTION:** Date the DNR initiates enforcement action. Can include NON, NOV, Enf. Conference, Adm. Order, Referral to DOJ.

**COMMENT:** ENFORCEMENTORDER

**Environmental FirstSearch**  
**Site Detail Report**

**TARGET SITE:** 313 W. WOLF RIVER AVE  
NEW LONDON WI 54961

**JOB:** N1860A04

**STATE SPILLS SITE**

**SEARCH ID:** 13

**DIST/DIR:** 0.48 NW

**MAP ID:** 6

**NAME:** WOLF RIVER COUNTRY COOP  
**ADDRESS:** 519 N SHAWANO ST  
NEW LONDON WI 54961  
WAUPACA  
**CONTACT:**

**REV:** 10/25/04  
**ID1:** 0469041113  
**ID2:** 04-69-041113  
**STATUS:**  
**PHONE:**

**SITE INFORMATION**

**CONTACT INFORMATION**

CHRONERT, ROXANNE  
PROJECT MANAGER  
PO BOX 10448  
GREEN BAY , WI 543070448

NEW LONDON COOP  
RESPONSIBLE PARTY  
519 N SHAWANO ST  
NEW LONDON , WI 54961

**FID NUMBER:** 445114120  
**ACTIVITY NAME:** 519 SHAWANO ST [HISTORIC SPILL]  
**PRIORITY:**  
**RISK:**  
**INCIDENT TIME:** 05/09/1986 12:00:00 am  
**REPORTED TIME:**  
**START DATE:** 05/09/1986  
**END DATE:**  
**DNR REGION:** NORTHEAST REGION  
**FACILITY ACRES:**  
**Q Q SECTION:** SE  
**QUARTER SECTION:** NW  
**SURVEY SECTION:** 12  
**SURVEY TOWNSHIP:** 22  
**SURVEY RANGE :** 14E  
**ACTIVITY COMMENT:** OLD SPILL ID: 860509-04 HISTORIC SPILL. FURTHER ACTION MAY NOT BE NECESSARY.  
PLEASE CONTACT DNR SPILL COORDINATOR IN NE REGION FOR FILE INFORMATION.  
**DNR JURISDICTION:** N  
**FILE LOCAATION:**  
**ELIGIBLE FOR PECFA FUNDS:**  
**DRY CLEANER:**  
**CO-CONTAMINATION:**  
**AST AT SITE:**  
**COMMERCE DATABASE TRACKED:**  
  
**NOTIFIED DNR IMMED:**  
**DNR INVESTIGATOR:** M BEILFUSS  
**RESOURCE DAMAGE:**  
**DAMAGE COMMENT:**  
  
**SPILL CAUSE:** BROKEN PIPE BUSHING

- Continued on next page -



**Environmental FirstSearch  
Site Detail Report**

**TARGET SITE:** 313 W. WOLF RIVER AVE  
NEW LONDON WI 54961

**JOB:** N1860A04

**STATE SPILLS SITE**

**SEARCH ID:** 13

**DIST/DIR:** 0.48 NW

**MAP ID:** 6

**NAME:** WOLF RIVER COUNTRY COOP  
**ADDRESS:** 519 N SHAWANO ST  
NEW LONDON WI 54961  
WAUPACA  
**CONTACT:**

**REV:** 10/25/04  
**ID1:** 0469041113  
**ID2:** 04-69-041113  
**STATUS:**  
**PHONE:**

**SPILL COMMENT:**

**SPILL SOURCE DESCRIPTION:** GAS/SERVICE STATION/GARAGE/AUTO DEALER, REPAIR SHOP

**SPILL SOURCE COMMENT:**

**SUBSTANCE INFORMATION**

<b>NAME:</b>	<b>DESCRIPTION:</b>
<b>AMOUNT RELEASED:</b>	<b>SPILL AMOUNT:</b>
<b>RECOVERED:</b>	<b>ERP TREATMENT FLAG:</b>
<b>ERP DISPOSAL FLAG:</b>	<b>ERP DISPOSAL CITY:</b>
<b>ERP DISPOSAL STATE:</b>	<b>ERP DISPOSAL LANDFILL:</b>
<b>ERP DISPOSAL AMOUNT:</b>	<b>DESCRIPTION:</b>
<b>COLOR:</b>	<b>ODOR:</b>

**SPILL ACTION INFORMATION**

**IMPACT INFORMATION**

**DESCRIPTION:** SOIL CONTAMINATION  
**COMMENT:** SOIL

**ACTION INFORMATION**

**NAME:** HISTORIC SPILL      **DATE OCCURRED:** 05/09/1986  
**DESCRIPTION:** This is a historic Spill Activity. Please contact DNR for file information.  
**COMMENT:**

**NAME:** NOTIFICATION      **DATE OCCURRED:** 05/09/1986  
**DESCRIPTION:** Date the DNR is notified of the discovery of the contamination.  
**COMMENT:** AUTO POPULATED VIA MIGRATION PROCESS

**Environmental FirstSearch  
Site Detail Report**

**TARGET SITE:** 313 W. WOLF RIVER AVE  
NEW LONDON WI 54961

**JOB:** N1860A04

**STATE SPILLS SITE**

**SEARCH ID:** 14

**DIST/DIR:** 0.48 NW

**MAP ID:** 6

**NAME:** WOLF RIVER COUNTRY COOP  
**ADDRESS:** 519 N SHAWANO ST  
NEW LONDON WI 54961  
WAUPACA  
**CONTACT:**

**REV:** 10/25/04  
**ID1:** 0469047225  
**ID2:** 04-69-047225  
**STATUS:**  
**PHONE:**

**SITE INFORMATION**

**CONTACT INFORMATION**

KLEMM TRUCKING  
RESPONSIBLE PARTY  
OLD HWY 49 S  
JACKSON, MI

CHRONERT, ROXANNE  
PROJECT MANAGER  
PO BOX 10448  
GREEN BAY, WI 543070448

**FID NUMBER:** 445114120  
**ACTIVITY NAME:** 519 SHAWANO ST [HISTORIC SPILL]  
**PRIORITY:**  
**RISK:**  
**INCIDENT TIME:** 06/03/1992 10:00:00 am  
**REPORTED TIME:**  
**START DATE:** 06/03/1992  
**END DATE:**  
**DNR REGION:** NORTHEAST REGION  
**FACILITY ACRES:**  
**Q Q SECTION:** SE  
**QUARTER SECTION:** NW  
**SURVEY SECTION:** 12  
**SURVEY TOWNSHIP:** 22  
**SURVEY RANGE :** 14E  
**ACTIVITY COMMENT:** OLD SPILL ID: 920603-01 HISTORIC SPILL. FURTHER ACTION MAY NOT BE NECESSARY.  
PLEASE CONTACT DNR SPILL COORDINATOR IN NE REGION FOR FILE INFORMATION.  
**DNR JURISDICTION:** N  
**FILE LOCAATION:**  
**ELIGIBLE FOR PECFA FUNDS:**  
**DRY CLEANER:**  
**CO-CONTAMINATION:**  
**AST AT SITE:**  
**COMMERCE DATABASE TRACKED:**  
  
**NOTIFIED DNR IMMED:** Y  
**DNR INVESTIGATOR:** M BELFUSS  
**RESOURCE DAMAGE:**  
**DAMAGE COMMENT:**  
  
**SPILL CAUSE:** HOSE BROKE ON PUMP TRUCK

- Continued on next page -

**Environmental FirstSearch**  
**Site Detail Report**

**TARGET SITE:** 313 W. WOLF RIVER AVE  
NEW LONDON WI 54961

**JOB:** N1860A04

**STATE SPILLS SITE**

**SEARCH ID:** 14

**DIST/DIR:** 0.48 NW

**MAP ID:** 6

**NAME:** WOLF RIVER COUNTRY COOP  
**ADDRESS:** 519 N SHAWANO ST  
NEW LONDON WI 54961  
WAUPACA

**REV:** 10/25/04  
**ID1:** 0469047225  
**ID2:** 04-69-047225  
**STATUS:**  
**PHONE:**

**CONTACT:**

**SPILL COMMENT:**

**SPILL SOURCE DESCRIPTION:** PIPELINE, TERMINAL, TANK FARM, OIL JOBBER/WHOLESALE

**SPILL SOURCE COMMENT:**

**SUBSTANCE INFORMATION**

<b>NAME:</b>	DIESEL FUEL	<b>DESCRIPTION:</b>	DIESEL
<b>AMOUNT RELEASED:</b>	50 G	<b>SPILL AMOUNT:</b>	50 G
<b>RECOVERED:</b>		<b>ERP TREATMENT FLAG:</b>	
<b>ERP DISPOSAL FLAG:</b>		<b>ERP DISPOSAL CITY:</b>	
<b>ERP DISPOSAL STATE:</b>		<b>ERP DISPOSAL LANDFILL:</b>	
<b>ERP DISPOSAL AMOUNT:</b>		<b>DESCRIPTION:</b>	
<b>COLOR:</b>		<b>ODOR:</b>	

**SPILL ACTION INFORMATION**

**IMPACT INFORMATION**

**DESCRIPTION:** SOIL CONTAMINATION

**COMMENT:** SOIL

**ACTION INFORMATION**

**NAME:** NOTIFICATION **DATE OCCURRED:** 06/03/1992

**DESCRIPTION:** Date the DNR is notified of the discovery of the contamination.

**COMMENT:** AUTO POPULATED VIA MIGRATION PROCESS

**NAME:** HISTORIC SPILL **DATE OCCURRED:** 06/03/1992

**DESCRIPTION:** This is a historic Spill Activity. Please contact DNR for file information.

**COMMENT:**

**Environmental FirstSearch  
Site Detail Report**

**TARGET SITE:** 313 W. WOLF RIVER AVE  
NEW LONDON WI 54961

**JOB:** N1860A04

**OTHER SITE**

**SEARCH ID:** 18

**DIST/DIR:** 0.48 SE

**MAP ID:** 9

**NAME:** SIMMONS JUVENILE PRODUCTS CO INC  
**ADDRESS:** 613 E BEACON AVE  
NEW LONDON WI 54961  
OUTAGAMIE  
**CONTACT:**

**REV:** 10/25/04  
**ID1:** 0245443192  
**ID2:** 02-45-443192  
**STATUS:**  
**PHONE:**

**SITE INFORMATION**

**CONTACT INFORMATION**

BORSKI, JENNIFER  
PROJECT MANAGER  
625 E CNTY RD Y SUITE 700  
OSHKOSH , WI 549019731

NEW LONDON CTY  
RESPONSIBLE PARTY  
KENT HAGER 215 N SHAWANO ST  
NEW LONDON , WI 54961

**FD NUMBER:** 445039210  
**ACTIVITY NAME:** WCL (FORMER)  
**PRIORITY:** UNKNOWN  
**RISK:** 5  
**INCIDENT TIME:**  
**REPORTED TIME:**  
**START DATE:** 10/23/2002  
**END DATE:**  
**DNR REGION:** NORTHEAST REGION  
**FACILITY ACRES:**  
**Q Q SECTION:** SE  
**QUARTER SECTION:** SW  
**SURVEY SECTION:** 7  
**SURVEY TOWNSHIP:** 22  
**SURVEY RANGE :** 15E  
**ACTIVITY COMMENT:**  
**DNR JURISDICTION:** N  
**FILE LOCAATION:**  
**ELIGIBLE FOR PECFA FUNDS:**  
**DRY CLEANER:**  
**CO-CONTAMINATION:**  
**AST AT SITE:**  
**COMMERCE DATABASE TRACKED:**

**NOTIFIED DNR IMMED:**  
**DNR INVESTIGATOR:**  
**RESOURCE DAMAGE:**  
**DAMAGE COMMENT:**

**SPILL CAUSE:**

**SPILL COMMENT:**

- Continued on next page -

**Environmental FirstSearch  
Site Detail Report**

**TARGET SITE:** 313 W. WOLF RIVER AVE  
NEW LONDON WI 54961

**JOB:** N1860A04

**OTHER SITE**

**SEARCH ID:** 18

**DIST/DIR:** 0.48 SE

**MAP ID:** 9

**NAME:** SIMMONS JUVENILE PRODUCTS CO INC  
**ADDRESS:** 613 E BEACON AVE  
NEW LONDON WI 54961  
OUTAGAMIE  
**CONTACT:**

**REV:** 10/25/04  
**ID1:** 0245443192  
**ID2:** 02-45-443192  
**STATUS:**  
**PHONE:**

**SPILL SOURCE DESCRIPTION:**

**SPILL SOURCE COMMENT:**

**SUBSTANCE INFORMATION**

<b>NAME:</b>	<b>DESCRIPTION:</b> ARSENIC
<b>AMOUNT RELEASED:</b>	<b>SPILL AMOUNT:</b>
<b>RECOVERED:</b>	<b>ERP TREATMENT FLAG:</b>
<b>ERP DISPOSAL FLAG:</b>	<b>ERP DISPOSAL CITY:</b>
<b>ERP DISPOSAL STATE:</b>	<b>ERP DISPOSAL LANDFILL:</b>
<b>ERP DISPOSAL AMOUNT:</b>	<b>DESCRIPTION:</b>
<b>COLOR:</b>	<b>ODOR:</b>

**IMPACT INFORMATION**

**SPILL ACTION INFORMATION**

**DESCRIPTION:** SOIL CONTAMINATION

**COMMENT:**

**DESCRIPTION:** DIRECT CONTACT

**COMMENT:**

**ACTION:**

**COMMENT:**

**ACTION INFORMATION**

**NAME:** MISCELLANEOUS/6  
**DATE OCCURRED:** 3/8/2004

**DESCRIPTION:** Miscellaneous action. Please see action comments.

**COMMENT:** \*VPLE AUTOPOPULATED\*: MEETING WITH CITY RE: REDEVELOPMENT

**NAME:** MISCELLANEOUS/2  
**DATE OCCURRED:** 6/12/2003

- Continued on next page -

**Environmental FirstSearch  
Site Detail Report**

**TARGET SITE:** 313 W. WOLF RIVER AVE  
NEW LONDON WI 54961

**JOB:** N1860A04

**OTHER SITE**

**SEARCH ID:** 18

**DIST/DIR:** 0.48 SE

**MAP ID:** 9

**NAME:** SIMMONS JUVENILE PRODUCTS CO INC  
**ADDRESS:** 613 E BEACON AVE  
NEW LONDON WI 54961  
OUTAGAMIE

**REV:** 10/25/04  
**ID1:** 0245443192  
**ID2:** 02-45-443192  
**STATUS:**  
**PHONE:**

**CONTACT:**

**DESCRIPTION:** Miscellaneous action. Please see action comments.

**COMMENT:** \*VPLE AUTOPOPULATED\*: VPLE OVERSIGHT PAYMENT

**NAME:** CLOSURE REVIEW REQ RECEIVED (W/OUT FEE)  
**DATE OCCURRED:** 9/30/2004

**DESCRIPTION:** Date the closure review request is received for DNR review and no fee was paid.

**COMMENT:** SIMMONS VPLE - NO FEE

**NAME:** NOTIFICATION  
**DATE OCCURRED:** 10/23/2002

**DESCRIPTION:** Date the DNR is notified of the discovery of the contamination.

**COMMENT:** AST INVESTIGATION/VPLE APPLICATION

**NAME:** RP LETTER SENT  
**DATE OCCURRED:** 4/24/2003

**DESCRIPTION:** Date of letter to RP notifying of legal responsibilities associated with the discovery of contamination.

**COMMENT:**

**NAME:** MISCELLANEOUS  
**DATE OCCURRED:** 2/13/2003

**DESCRIPTION:** Miscellaneous action. Please see action comments.

**COMMENT:** \*VPLE AUTOPOPULATED\*: REQUEST FOR STATUS UPDATE

**NAME:** MISCELLANEOUS  
**DATE OCCURRED:** 3/13/2003

**DESCRIPTION:** Miscellaneous action. Please see action comments.

**COMMENT:** \*VPLE AUTOPOPULATED\*: VPLE OVERSIGHT PAYMENT

**NAME:** MISCELLANEOUS  
**DATE OCCURRED:** 4/22/2003

**DESCRIPTION:** Miscellaneous action. Please see action comments.

- Continued on next page -

***Environmental FirstSearch***  
***Site Detail Report***

**TARGET SITE:** 313 W. WOLF RIVER AVE  
NEW LONDON WI 54961

**JOB:** N1860A04

**OTHER SITE**

**SEARCH ID:** 18

**DIST/DIR:** 0.48 SE

**MAP ID:** 9

**NAME:** SIMMONS JUVENILE PRODUCTS CO INC  
**ADDRESS:** 613 E BEACON AVE  
NEW LONDON WI 54961  
OUTAGAMIE

**REV:** 10/25/04  
**ID1:** 0245443192  
**ID2:** 02-45-443192  
**STATUS:**  
**PHONE:**

**CONTACT:**

**COMMENT:** \*VPLE AUTOPOPULATED\*: STATUS SUMMARY FROM DNR

**NAME:** STATUS REPORT RECEIVED  
**DATE OCCURRED:** 6/30/2003

**DESCRIPTION:** Date updates on progress are received. Can be 30, 60, 90 days or other interval.

**COMMENT:** \*VPLE AUTOPOPULATED\*: JUNE 2003 PROGRESS REPORT

**NAME:** MISCELLANEOUS/5  
**DATE OCCURRED:** 10/2/2003

**DESCRIPTION:** Miscellaneous action. Please see action comments.

**COMMENT:** REQUEST FOR ARSENIC DATA SUMMARY

**Environmental FirstSearch**  
**Site Detail Report**

**TARGET SITE:** 313 W. WOLF RIVER AVE  
NEW LONDON WI 54961

**JOB:** N1860A04

**STATE SPILLS SITE**

**SEARCH ID:** 12

**DIST/DIR:** 0.49 SE

**MAP ID:** 14

**NAME:** SIMMONS JUVENILE PRODUCTS CO INC  
**ADDRESS:** 613 E BEACON AVE  
NEW LONDON WI 54961

**REV:** 10/25/04  
**ID1:** 0445048392  
**ID2:** 04-45-048392  
**STATUS:**  
**PHONE:**

**CONTACT:**

**SITE INFORMATION**

**CONTACT INFORMATION**

CHRONERT, ROXANNE  
PROJECT MANAGER  
PO BOX 10448  
GREEN BAY , WI 543070448

GH MILLER AND SON INC  
RESPONSIBLE PARTY  
421 25TH AVE NORTH  
WISCONSIN RAPIDS , WI 54494

**FID NUMBER:** 445039210  
**ACTIVITY NAME:** 613 E BEACON AVE [HISTORIC SPILL]  
**PRIORITY:**  
**RISK:**  
**INCIDENT TIME:** 05/05/1993 02:00:00 pm  
**REPORTED TIME:**  
**START DATE:** 05/05/1993  
**END DATE:**  
**DNR REGION:** NORTHEAST REGION  
**FACILITY ACRES:**  
**Q Q SECTION:** SE  
**QUARTER SECTION:** SW  
**SURVEY SECTION:** 7  
**SURVEY TOWNSHIP:** 22  
**SURVEY RANGE :** 15E  
**ACTIVITY COMMENT:** OLD SPILL ID: 930505-04 HISTORIC SPILL. FURTHER ACTION MAY NOT BE NECESSARY.  
PLEASE CONTACT DNR SPILL COORDINATOR IN NE REGION FOR FILE INFORMATION.  
**DNR JURISDICTION:** N  
**FILE LOCAATION:**  
**ELIGIBLE FOR PECFA FUNDS:**  
**DRY CLEANER:**  
**CO-CONTAMINATION:**  
**AST AT SITE:**  
**COMMERCE DATABASE TRACKED:**  
  
**NOTIFIED DNR IMMED:** N  
**DNR INVESTIGATOR:** M BEILFUSS  
**RESOURCE DAMAGE:**  
**DAMAGE COMMENT:**  
  
**SPILL CAUSE:** FUEL TANK RUPTURE

- Continued on next page -



**Environmental FirstSearch  
Site Detail Report**

**TARGET SITE:** 313 W. WOLF RIVER AVE  
NEW LONDON WI 54961

**JOB:** N1860A04

**STATE SPILLS SITE**

**SEARCH ID:** 12

**DIST/DIR:** 0.49 SE

**MAP ID:** 14

**NAME:** SIMMONS JUVENILE PRODUCTS CO INC  
**ADDRESS:** 613 E BEACON AVE  
NEW LONDON WI 54961

**REV:** 10/25/04  
**ID1:** 0445048392  
**ID2:** 04-45-048392  
**STATUS:**  
**PHONE:**

**CONTACT:**

**SPILL COMMENT:** REPORTED BY 3RD PARTY. SIMMONS INC. CONDUCTED CLEANUP, HIRED  
DORSCHNER EXCAVATING.

**SPILL SOURCE DESCRIPTION:** TRANSPORTATION ACCIDENT, FUEL SUPPLY TANK SPILL

**SPILL SOURCE COMMENT:**

**SUBSTANCE INFORMATION**

<b>NAME:</b>	DIESEL FUEL	<b>DESCRIPTION:</b>	DIESEL
<b>AMOUNT RELEASED:</b>	15 G	<b>SPILL AMOUNT:</b>	15 G
<b>RECOVERED:</b>		<b>ERP TREATMENT FLAG:</b>	
<b>ERP DISPOSAL FLAG:</b>		<b>ERP DISPOSAL CITY:</b>	
<b>ERP DISPOSAL STATE:</b>		<b>ERP DISPOSAL LANDFILL:</b>	
<b>ERP DISPOSAL AMOUNT:</b>		<b>DESCRIPTION:</b>	
<b>COLOR:</b>		<b>ODOR:</b>	

**SPILL ACTION INFORMATION**

**IMPACT INFORMATION**

**DESCRIPTION:** GROUNDWATER CONTAMINATION

**COMMENT:** GROUNDWATER

**ACTION INFORMATION**

**NAME:** NOTIFICATION **DATE OCCURRED:** 05/05/1993

**DESCRIPTION:** Date the DNR is notified of the discovery of the contamination.

**COMMENT:** AUTO POPULATED VIA MIGRATION PROCESS

**NAME:** HISTORIC SPILL **DATE OCCURRED:** 05/05/1993

**DESCRIPTION:** This is a historic Spill Activity. Please contact DNR for file information.

**COMMENT:**

**Environmental FirstSearch**  
**Site Detail Report**

**TARGET SITE:** 313 W. WOLF RIVER AVE  
NEW LONDON WI 54961

**JOB:** N1860A04

**OTHER SITE**

**SEARCH ID:** 19

**DIST/DIR:** 0.49 SE

**MAP ID:** 14

**NAME:** SIMMONS JUVENILE PRODUCTS CO INC  
**ADDRESS:** 613 E BEACON AVE  
NEW LONDON WI 54961

**REV:** 10/25/04  
**ID1:** 0245230552  
**ID2:** 02-45-230552  
**STATUS:**  
**PHONE:**

**CONTACT:**

**SITE INFORMATION**

**CONTACT INFORMATION**

NEW LONDON CTY  
RESPONSIBLE PARTY  
KENT HAGER 215 N SHAWANO ST  
NEW LONDON, WI 54961

BORSKI, JENNIFER  
PROJECT MANAGER  
625 E CNTY RD Y SUITE 700  
OSHKOSH, WI 549019731

**FID NUMBER:** 445039210  
**ACTIVITY NAME:** SIMMONS WAREHOUSE (FORMER)  
**PRIORITY:** HIGH  
**RISK:** 1  
**INCIDENT TIME:**  
**REPORTED TIME:**  
**START DATE:** 07/03/1998  
**END DATE:**  
**DNR REGION:** NORTHEAST REGION  
**FACILITY ACRES:**  
**Q Q SECTION:** SE  
**QUARTER SECTION:** SW  
**SURVEY SECTION:** 7  
**SURVEY TOWNSHIP:** 22  
**SURVEY RANGE :** 15E  
**ACTIVITY COMMENT:**  
**DNR JURISDICTION:** N  
**FILE LOCAATION:**  
**ELIGIBLE FOR PECFA FUNDS:**  
**DRY CLEANER:**  
**CO-CONTAMINATION:**  
**AST AT SITE:**  
**COMMERCE DATABASE TRACKED:**

**NOTIFIED DNR IMMED:**  
**DNR INVESTIGATOR:**  
**RESOURCE DAMAGE:**  
**DAMAGE COMMENT:**

**SPILL CAUSE:**

**SPILL COMMENT:**

- Continued on next page -

**Environmental FirstSearch**  
**Site Detail Report**

**TARGET SITE:** 313 W. WOLF RIVER AVE  
NEW LONDON WI 54961

**JOB:** N1860A04

**OTHER SITE**

**SEARCH ID:** 19

**DIST/DIR:** 0.49 SE

**MAP ID:** 14

**NAME:** SIMMONS JUVENILE PRODUCTS CO INC  
**ADDRESS:** 613 E BEACON AVE  
NEW LONDON WI 54961

**REV:** 10/25/04  
**ID1:** 0245230552  
**ID2:** 02-45-230552  
**STATUS:**  
**PHONE:**

**CONTACT:**

**SPILL SOURCE DESCRIPTION:**

**SPILL SOURCE COMMENT:**

**SUBSTANCE INFORMATION**

<b>NAME:</b>	<b>DESCRIPTION:</b>	DIESEL
<b>AMOUNT RELEASED:</b>	<b>SPILL AMOUNT:</b>	
<b>RECOVERED:</b>	<b>ERP TREATMENT FLAG:</b>	
<b>ERP DISPOSAL FLAG:</b>	<b>ERP DISPOSAL CITY:</b>	
<b>ERP DISPOSAL STATE:</b>	<b>ERP DISPOSAL LANDFILL:</b>	
<b>ERP DISPOSAL AMOUNT:</b>	<b>DESCRIPTION:</b>	
<b>COLOR:</b>	<b>ODOR:</b>	

**IMPACT INFORMATION**

**SPILL ACTION INFORMATION**

**DESCRIPTION:** GROUNDWATER CONTAMINATION

**COMMENT:** >ES FOR VOC S & LEAD

**DESCRIPTION:** SOIL CONTAMINATION

**COMMENT:** >RCL FOR ARSENIC

**ACTION:**

**COMMENT:**

**ACTION INFORMATION**

**NAME:** CLOSURE NOT APPROVED/3  
**DATE OCCURRED:** 6/12/2002

**DESCRIPTION:** Date closure not approved letter is sent.

**COMMENT:** ADDITIONAL INVESTIGATION & REMEDIATION NEEDED

**NAME:** MISCELLANEOUS  
**DATE OCCURRED:** 3/14/2002

- Continued on next page -

**Environmental FirstSearch  
Site Detail Report**

**TARGET SITE:** 313 W. WOLF RIVER AVE  
NEW LONDON WI 54961

**JOB:** N1860A04

**OTHER SITE**

**SEARCH ID:** 19

**DIST/DIR:** 0.49 SE

**MAP ID:** 14

**NAME:** SIMMONS JUVENILE PRODUCTS CO INC  
**ADDRESS:** 613 E BEACON AVE  
NEW LONDON WI 54961

**REV:** 10/25/04  
**ID1:** 0245230552  
**ID2:** 02-45-230552  
**STATUS:**  
**PHONE:**

**CONTACT:**

**DESCRIPTION:** Miscellaneous action. Please see action comments.

**COMMENT:** PAYMENT FOR VPLE OVERSIGHT

**NAME:** CLOSURE REVIEW REQ RECEIVED (W/OUT FEE)/3  
**DATE OCCURRED:** 4/25/2002

**DESCRIPTION:** Date the closure review request is received for DNR review and no fee was paid.

**COMMENT:**

**NAME:** STATUS REPORT RECEIVED/4  
**DATE OCCURRED:** 9/19/2001

**DESCRIPTION:** Date updates on progress are received. Can be 30, 60, 90 days or other interval.

**COMMENT:** \*VPLE AUTOPOPULATED\*: RECORDED DEED - SITE NOW ONE PARCEL

**NAME:** STATUS REPORT RECEIVED/4  
**DATE OCCURRED:** 9/19/2001

**DESCRIPTION:** Date updates on progress are received. Can be 30, 60, 90 days or other interval.

**COMMENT:** RECORDED DEED - SITE NOW ONE PARCEL

**NAME:** STATUS REPORT RECEIVED  
**DATE OCCURRED:** 2/14/2001

**DESCRIPTION:** Date updates on progress are received. Can be 30, 60, 90 days or other interval.

**COMMENT:** RA UPDATE

**NAME:** CLOSURE NOT APPROVED  
**DATE OCCURRED:** 8/22/2001

**DESCRIPTION:** Date closure not approved letter is sent.

**COMMENT:** \*VPLE AUTOPOPULATED\*: ADDITIONAL SOIL REMOVAL, GW CONFIRMATION SAMPLE  
NEEDED

**NAME:** STATUS REPORT RECEIVED/2  
**DATE OCCURRED:** 7/11/2001

- Continued on next page -

# **Environmental FirstSearch** **Site Detail Report**

**TARGET SITE:** 313 W. WOLF RIVER AVE  
NEW LONDON WI 54961

**JOB:** N1860A04

## **OTHER SITE**

**SEARCH ID:** 19

**DIST/DIR:** 0.49 SE

**MAP ID:** 14

**NAME:** SIMMONS JUVENILE PRODUCTS CO INC  
**ADDRESS:** 613 E BEACON AVE  
NEW LONDON WI 54961

**REV:** 10/25/04  
**ID1:** 0245230552  
**ID2:** 02-45-230552

**CONTACT:**

**STATUS:**  
**PHONE:**

**DESCRIPTION:** Date updates on progress are received. Can be 30, 60, 90 days or other interval.

**COMMENT:** \*VPLE AUTOPOPULATED\*: ADDITIONAL COC INFO

**NAME:** STATUS REPORT RECEIVED/2  
**DATE OCCURRED:** 7/30/2001

**DESCRIPTION:** Date updates on progress are received. Can be 30, 60, 90 days or other interval.

**COMMENT:** ADDITIONAL COC INFO

**NAME:** MISCELLANEOUS/9  
**DATE OCCURRED:** 3/8/2004

**DESCRIPTION:** Miscellaneous action. Please see action comments.

**COMMENT:** \*VPLE AUTOPOPULATED\*: MEETING WITH CITY RE: REDEVELOPMENT

**NAME:** CLOSURE REVIEW REQ RECEIVED (W/OUT FEE)  
**DATE OCCURRED:** 7/9/2001

**DESCRIPTION:** Date the closure review request is received for DNR review and no fee was paid.

**COMMENT:**

**NAME:** MISCELLANEOUS/2  
**DATE OCCURRED:** 10/21/2002

**DESCRIPTION:** Miscellaneous action. Please see action comments.

**COMMENT:** REQUEST FOR CLARIFICATION ON ARSENIC GOAL

**NAME:** CLOSURE REVIEW REQ RECEIVED (W/OUT FEE)/4  
**DATE OCCURRED:** 9/30/2004

**DESCRIPTION:** Date the closure review request is received for DNR review and no fee was paid.

**COMMENT:** SIMMONS VPLE - NO FEE

**NAME:** CLOSURE REVIEW REQ RECEIVED (W/OUT FEE)/2  
**DATE OCCURRED:** 12/7/2001

**DESCRIPTION:** Date the closure review request is received for DNR review and no fee was paid.

*- Continued on next page -*

**Environmental FirstSearch**  
**Site Detail Report**

**TARGET SITE:** 313 W. WOLF RIVER AVE  
NEW LONDON WI 54961

**JOB:** N1860A04

**OTHER SITE**

**SEARCH ID:** 19

**DIST/DIR:** 0.49 SE

**MAP ID:** 14

**NAME:** SIMMONS JUVENILE PRODUCTS CO INC  
**ADDRESS:** 613 E BEACON AVE  
NEW LONDON WI 54961

**REV:** 10/25/04  
**ID1:** 0245230552  
**ID2:** 02-45-230552  
**STATUS:**  
**PHONE:**

**CONTACT:**

**COMMENT:** \*VPLE AUTOPOPULATED\*

**NAME:** MISCELLANEOUS/4  
**DATE OCCURRED:** 4/22/2003

**DESCRIPTION:** Miscellaneous action. Please see action comments.

**COMMENT:** \*VPLE AUTOPOPULATED\*: STATUS SUMMARY FROM DNR

**NAME:** MISCELLANEOUS/3  
**DATE OCCURRED:** 2/13/2003

**DESCRIPTION:** Miscellaneous action. Please see action comments.

**COMMENT:** REQUEST FOR STATUS UPDATE

**NAME:** STATUS REPORT RECEIVED/6  
**DATE OCCURRED:** 6/30/2003

**DESCRIPTION:** Date updates on progress are received. Can be 30, 60, 90 days or other interval.

**COMMENT:** \*VPLE AUTOPOPULATED\*: JUNE 2003 PROGRESS REPORT

**NAME:** MISCELLANEOUS/3  
**DATE OCCURRED:** 2/13/2003

**DESCRIPTION:** Miscellaneous action. Please see action comments.

**COMMENT:** \*VPLE AUTOPOPULATED\*: REQUEST FOR STATUS UPDATE

**NAME:** MISCELLANEOUS/5  
**DATE OCCURRED:** 6/12/2003

**DESCRIPTION:** Miscellaneous action. Please see action comments.

**COMMENT:** \*VPLE AUTOPOPULATED\*: VPLE OVERSIGHT PAYMENT

**NAME:** MISCELLANEOUS/4  
**DATE OCCURRED:** 3/13/2003

**DESCRIPTION:** Miscellaneous action. Please see action comments.

- Continued on next page -

**Environmental FirstSearch  
Site Detail Report**

**TARGET SITE:** 313 W. WOLF RIVER AVE  
NEW LONDON WI 54961

**JOB:** N1860A04

**OTHER SITE**

**SEARCH ID:** 19

**DIST/DIR:** 0.49 SE

**MAP ID:** 14

**NAME:** SIMMONS JUVENILE PRODUCTS CO INC  
**ADDRESS:** 613 E BEACON AVE  
NEW LONDON WI 54961

**REV:** 10/25/04  
**ID1:** 0245230552  
**ID2:** 02-45-230552  
**STATUS:**  
**PHONE:**

**CONTACT:**

**COMMENT:** \*VPLE AUTOPOPULATED\*: VPLE OVERSIGHT PAYMENT

**NAME:** NOTIFICATION  
**DATE OCCURRED:** 7/3/1998

**DESCRIPTION:** Date the DNR is notified of the discovery of the contamination.

**COMMENT:**

**NAME:** CLOSURE NOT APPROVED/2  
**DATE OCCURRED:** 1/7/2002

**DESCRIPTION:** Date closure not approved letter is sent.

**COMMENT:** ADDITIONAL SI NEEDED

**NAME:** MISCELLANEOUS/8  
**DATE OCCURRED:** 10/2/2003

**DESCRIPTION:** Miscellaneous action. Please see action comments.

**COMMENT:** RECOMMEND REQUEST FOR CLOSURE

**Environmental FirstSearch  
Site Detail Report**

**TARGET SITE:** 313 W. WOLF RIVER AVE  
NEW LONDON WI 54961

**JOB:** N1860A04

**STATE SPILLS SITE**

**SEARCH ID:** 67

**DIST/DIR:** 0.54 NW

**MAP ID:** 42

**NAME:** SHAWANO AVE & BROAD ST  
**ADDRESS:** SHAWANO AVE & BROAD ST  
NEW LONDON WI  
WAUPACA  
**CONTACT:**

**REV:** 10/25/04  
**ID1:** 0469414986  
**ID2:** 04-69-414986  
**STATUS:**  
**PHONE:**

**SITE INFORMATION**

**CONTACT INFORMATION**

CHRONERT, ROXANNE  
PROJECT MANAGER  
PO BOX 10448  
GREEN BAY , WI 543070448

UNK  
RESPONSIBLE PARTY

**FID NUMBER:**  
**ACTIVITY NAME:** SHAWANO AVE & BROAD ST  
**PRIORITY:**  
**RISK:**  
**INCIDENT TIME:** 12/17/1990 04:00:00 pm  
**REPORTED TIME:** 12/17/1990 04:00:00 pm  
**START DATE:** 12/17/1990  
**END DATE:** 12/19/1990  
**DNR REGION:** NORTHEAST REGION  
**FACILITY ACRES:**  
**Q Q SECTION:**  
**QUARTER SECTION:**  
**SURVEY SECTION:**  
**SURVEY TOWNSHIP:**  
**SURVEY RANGE :**  
**ACTIVITY COMMENT:**  
**DNR JURISDICTION:** N  
**FILE LOCAATION:**  
**ELIGIBLE FOR PECFA FUNDS:**  
**DRY CLEANER:**  
**CO-CONTAMINATION:**  
**AST AT SITE:**  
**COMMERCE DATABASE TRACKED:**

**NOTIFIED DNR IMMED:**  
**DNR INVESTIGATOR:**  
**RESOURCE DAMAGE:**  
**DAMAGE COMMENT:**

**SPILL CAUSE:** UNKNOWN - POSSIBLE LEAKING TANK AT UNITED STATION NEAR SAID  
**INTERSECTION**

- Continued on next page -



**Environmental FirstSearch  
Site Detail Report**

**TARGET SITE:** 313 W. WOLF RIVER AVE  
NEW LONDON WI 54961

**JOB:** N1860A04

**STATE SPILLS SITE**

**SEARCH ID:** 67

**DIST/DIR:** 0.54 NW

**MAP ID:** 42

**NAME:** SHAWANO AVE & BROAD ST  
**ADDRESS:** SHAWANO AVE & BROAD ST  
NEW LONDON WI  
WAUPACA

**REV:** 10/25/04  
**ID1:** 0469414986  
**ID2:** 04-69-414986  
**STATUS:**  
**PHONE:**

**CONTACT:**

**SPILL COMMENT:** OTHER

**SPILL SOURCE DESCRIPTION:** UNKNOWN

**SPILL SOURCE COMMENT:**

**SUBSTANCE INFORMATION**

<b>NAME:</b>	<b>DESCRIPTION:</b>	GASOLINE - LEAD UNKNOWN
<b>AMOUNT RELEASED:</b>	<b>SPILL AMOUNT:</b>	
<b>RECOVERED:</b>	<b>ERP TREATMENT FLAG:</b>	
<b>ERP DISPOSAL FLAG:</b>	<b>ERP DISPOSAL CITY:</b>	
<b>ERP DISPOSAL STATE:</b>	<b>ERP DISPOSAL LANDFILL:</b>	
<b>ERP DISPOSAL AMOUNT:</b>	<b>DESCRIPTION:</b>	Liquid
<b>COLOR:</b>	<b>ODOR:</b>	gasoline

**SPILL ACTION INFORMATION**

**IMPACT INFORMATION**

**DESCRIPTION:** SURFACE WATER CONTAMINATION

**COMMENT:**

**DESCRIPTION:** STORM SEWER CONTAMINATION

**COMMENT:**

**DESCRIPTION:** GROUNDWATER CONTAMINATION

**COMMENT:**

**ACTION INFORMATION**

**NAME:** NOTIFICATION **DATE OCCURRED:** 12/17/1990

**DESCRIPTION:** Date the DNR is notified of the discovery of the contamination.

**COMMENT:**

**NAME:** ACTIVITY CLOSED **DATE OCCURRED:** 12/19/1990

**DESCRIPTION:** No further action; RP is not required to conduct NR716 investigation. NOTE: This is the ONLY

**- Continued on next page -**

**JOB:** N1860A04

Site Details Page - 194

# Environmental FirstSearch Site Detail Report

**TARGET SITE:** 313 W. WOLF RIVER AVE  
NEW LONDON WI 54961

**JOB:** N1860A04

## RCRA COR SITE

**SEARCH ID:** 2                      **DIST/DIR:** 0.92 SE                      **MAP ID:** 2

<b>NAME:</b> CURWOOD, INC <b>ADDRESS:</b> 718 HIGH ST NEW LONDON WI 54961  <b>CONTACT:</b> HOWARD G HOFMEISTER	<b>REV:</b> 9/13/04 <b>ID1:</b> WID006144737 <b>ID2:</b> <b>STATUS:</b> CA <b>PHONE:</b> 9203037417
--	---

### SITE INFORMATION

**CONTACT INFORMATION:** HOWARD HOFMEISTER  
PO BOX 46  
NEW LONDON WI 54961

**PHONE:** 4142367300

### UNIVERSE INFORMATION:

<b>SNC:</b> N - NO <b>BOYSNC:</b> N - NO <b>GPRA PERMIT:</b> + <b>GPRA POSTCLOSURE:</b> N - NO <b>GPRA CA:</b> Y - GPRA CORRECTIVE ACTION <b>GPRA CME:</b> N - NO <b>PERM PROG:</b> Y - PE <b>IMPORTER ACTIVITY:</b> N - NO <b>RECYCLER ACT:</b> U - UNKNOWN <b>TSD ACT:</b> N - NO <b>IMPORTER ACTIVITY:</b> U - UNKNOWN <b>RECYCLER ACT:</b> U - UNKNOWN <b>TSD ACT:</b> Y - YES <b>IMPORTER ACTIVITY:</b> U - UNKNOWN <b>RECYCLER ACT:</b> N - NO <b>TSD ACT:</b> Y - YES <b>IMPORTER ACTIVITY:</b> U - UNKNOWN <b>RECYCLER ACT:</b> N - NO <b>TSD ACT:</b> Y - YES <b>IMPORTER ACTIVITY:</b> U - UNKNOWN <b>RECYCLER ACT:</b> U - UNKNOWN <b>TSD ACT:</b> N - NO	<b>MIX WASTE GEN:</b> N - NO <b>TRANS ACT:</b> U - UNKNOWN <b>U GRND INJ ACT:</b> U - UNKNO <b>MIX WASTE GEN:</b> U - UNKNOWN <b>TRANS ACT:</b> U - UNKNOWN <b>U GRND INJ ACT:</b> U - UNKNOWN <b>MIX WASTE GEN:</b> U - UNKNOWN <b>TRANS ACT:</b> N - NO <b>U GRND INJ ACT:</b> N - NO <b>MIX WASTE GEN:</b> U - UNKNOWN <b>TRANS ACT:</b> Y - YES <b>U GRND INJ ACT:</b> N - NO <b>MIX WASTE GEN:</b> U - UNKNOWN <b>TRANS ACT:</b> U - UNKNOWN <b>U GRND INJ ACT:</b>
---	--

### USED OIL INFORMATION

<b>BURNER:</b> U - UNKNOWN <b>REFINER:</b> U - UNKNOWN <b>SPEC MARKETER:</b> U - UNKNOWN <b>BURNER:</b> N - NO <b>REFINER:</b> N - NO <b>SPEC MARKETER:</b> N - NO <b>TRANSPORTER:</b> <b>SECOND ID:</b> <b>ACCESSIBILITY:</b> <b>FED WSTE GEN OWNER:</b> HQ <b>STATE WSTE GEN O</b> <b>SECOND ID:</b>	<b>PROCESSOR:</b> U - UNKNOWN <b>MARKET BURNER:</b> U - UNKNOWN <b>TRANSFER FAC:</b> U - U <b>PROCESSOR:</b> N - NO <b>MARKET BURNER:</b> N - NO <b>TRANSFER FAC:</b> N - NO  <b>OFF SITE RECEIPT:</b> U - UNKNOWN <b>COUNTY OWNER:</b> <b>FED WASTE GEN:</b> 1  <b>OFF SITE RECEIPT:</b>
---	--

- Continued on next page -

# Environmental FirstSearch

## Site Detail Report

**TARGET SITE:** 313 W. WOLF RIVER AVE  
NEW LONDON WI 54961

**JOB:** N1860A04

### RCRA COR SITE

**SEARCH ID:** 2

**DIST/DIR:** 0.92 SE

**MAP ID:** 2

**NAME:** CURWOOD, INC  
**ADDRESS:** 718 HIGH ST  
NEW LONDON WI 54961

**REV:** 9/13/04  
**ID1:** WID006144737  
**ID2:**  
**STATUS:** CA  
**PHONE:** 9203037417

**CONTACT:** HOWARD G HOFMEISTER

**ACCESSIBILITY:**  
**FED WSTE GEN OWNER:** HQ  
**STATE WSTE GEN OWNER:**  
**SECOND ID:**

**COUNTY OWNER:**  
**FED WASTE GEN:** 1  
**OFF SITE RECEIPT:** U - UNKNOWN

**ACCESSIBILITY:**  
**FED WSTE GEN OWNER:** HQ  
**STATE WSTE GEN O**

**COUNTY OWNER:**  
**FED WASTE GEN:** N

#### NAIC INFORMATION

333319 - OTHER COMMERCIAL AND SERVICE INDUSTRY MACHINERY MANUFACTURING  
32613 - LAMINATED PLASTICS PLATE, SHEET (EXCEPT PACKAGING), AND SHAPE MANUFACTURING  
323119 - OTHER COMMERCIAL PRINTING  
32613 - LAMINATED PLASTICS PLATE, SHEET (EXCEPT PACKAGING), AND SHAPE MANUFACTURING  
323119 - OTHER COMMERCIAL PRINTING  
322221 - COATED AND LAMINATED PACKAGING PAPER AND PLASTICS FILM MANUFACTURING  
323119 - OTHER COMMERCIAL PRINTING  
32613 - LAMINATED PLASTICS PLATE, SHEET (EXCEPT PACKAGING), AND SHAPE MANUFACTURING  
322221 - COATED AND LAMINATED PACKAGING PAPER AND PLASTICS FILM MANUFACTURING  
32613 - LAMINATED PLASTICS PLATE, SHEET (EXCEPT PACKAGING), AND SHAPE MANUFACTURING  
32613 - LAMINATED PLASTICS PLATE, SHEET (EXCEPT PACKAGING), AND SHAPE MANUFACTURING  
322221 - COATED AND LAMINATED PACKAGING PAPER AND PLASTICS FILM MANUFACTURING  
323119 - OTHER COMMERCIAL PRINTING  
322221 - COATED AND LAMINATED PACKAGING PAPER AND PLASTICS FILM MANUFACTURING  
322221 - COATED AND LAMINATED PACKAGING PAPER AND PLASTICS FILM MANUFACTURING  
323119 - OTHER COMMERCIAL PRINTING  
322221 - COATED AND LAMINATED PACKAGING PAPER AND PLASTICS FILM MANUFACTURING  
32613 - LAMINATED PLASTICS PLATE, SHEET (EXCEPT PACKAGING), AND SHAPE MANUFACTURING  
323119 - OTHER COMMERCIAL PRINTING  
323111 - COMMERCIAL GRAVURE PRINTING

#### ENFORCEMENT INFORMATION:

<b>AGENCY:</b>	S - STATE	<b>DATE:</b>	6/7/2001
<b>TYPE:</b>	111 - COMPLIANCE ASST RECOMMEND LTR		
<b>AGENCY:</b>	S - STATE	<b>DATE:</b>	6/26/1998
<b>TYPE:</b>	111 - COMPLIANCE ASST RECOMMEND LTR		
<b>AGENCY:</b>	S - STATE	<b>DATE:</b>	4/1/1993
<b>TYPE:</b>	120 - WRITTEN INFORMAL		
<b>AGENCY:</b>	S - STATE	<b>DATE:</b>	9/27/1994
<b>TYPE:</b>	120 - WRITTEN INFORMAL		
<b>AGENCY:</b>	S - STATE	<b>DATE:</b>	3/22/1988
<b>TYPE:</b>	120 - WRITTEN INFORMAL		

- Continued on next page -

# Environmental FirstSearch Site Detail Report

**TARGET SITE:** 313 W. WOLF RIVER AVE  
NEW LONDON WI 54961

**JOB:** N1860A04

## RCRA COR SITE

**SEARCH ID:** 2                      **DIST/DIR:** 0.92 SE                      **MAP ID:** 2

<b>NAME:</b> CURWOOD, INC <b>ADDRESS:</b> 718 HIGH ST NEW LONDON WI 54961  <b>CONTACT:</b> HOWARD G HOFMEISTER	<b>REV:</b> 9/13/04 <b>ID1:</b> WID006144737 <b>ID2:</b> <b>STATUS:</b> CA <b>PHONE:</b> 9203037417
--	---

**VIOLATION INFORMATION:**

<b>VIOLATION NUMBER:</b>	0001	<b>RESPONSIBLE:</b>	S - STATE
<b>DETERMINED:</b>	2/18/1988	<b>DETERMINED BY:</b>	S - STATE
<b>CITATION:</b>		<b>RESOLVED:</b>	6/21/1988
<b>TYPE:</b>	DOT - TSD OTHER REQUIREMENTS (OVERSIGHT LEVEL)		
<b>VIOLATION NUMBER:</b>	0001	<b>RESPONSIBLE:</b>	S - STATE
<b>DETERMINED:</b>	2/18/1988	<b>DETERMINED BY:</b>	S - STATE
<b>CITATION:</b>		<b>RESOLVED:</b>	6/21/1988
<b>TYPE:</b>	DOT - TSD OTHER REQUIREMENTS (OVERSIGHT LEVEL)		
<b>VIOLATION NUMBER:</b>	0002	<b>RESPONSIBLE:</b>	S - STATE
<b>DETERMINED:</b>	3/23/1993	<b>DETERMINED BY:</b>	S - STATE
<b>CITATION:</b>		<b>RESOLVED:</b>	3/23/1993
<b>TYPE:</b>	DGS - TSD GENERAL STANDARDS		
<b>VIOLATION NUMBER:</b>	0002	<b>RESPONSIBLE:</b>	S - STATE
<b>DETERMINED:</b>	3/23/1993	<b>DETERMINED BY:</b>	S - STATE
<b>CITATION:</b>		<b>RESOLVED:</b>	3/23/1993
<b>TYPE:</b>	DGS - TSD GENERAL STANDARDS		
<b>VIOLATION NUMBER:</b>	0003	<b>RESPONSIBLE:</b>	S - STATE
<b>DETERMINED:</b>	3/23/1993	<b>DETERMINED BY:</b>	S - STATE
<b>CITATION:</b>		<b>RESOLVED:</b>	4/29/1993
<b>TYPE:</b>	DMC - TSD CONTAINERS REQUIREMENTS		
<b>VIOLATION NUMBER:</b>	0003	<b>RESPONSIBLE:</b>	S - STATE
<b>DETERMINED:</b>	3/23/1993	<b>DETERMINED BY:</b>	S - STATE
<b>CITATION:</b>		<b>RESOLVED:</b>	4/29/1993
<b>TYPE:</b>	DMC - TSD CONTAINERS REQUIREMENTS		
<b>VIOLATION NUMBER:</b>	0004	<b>RESPONSIBLE:</b>	S - STATE
<b>DETERMINED:</b>	3/23/1993	<b>DETERMINED BY:</b>	S - STATE
<b>CITATION:</b>		<b>RESOLVED:</b>	4/29/1993
<b>TYPE:</b>	DGS - TSD GENERAL STANDARDS		
<b>VIOLATION NUMBER:</b>	0004	<b>RESPONSIBLE:</b>	S - STATE
<b>DETERMINED:</b>	3/23/1993	<b>DETERMINED BY:</b>	S - STATE
<b>CITATION:</b>		<b>RESOLVED:</b>	4/29/1993
<b>TYPE:</b>	DGS - TSD GENERAL STANDARDS		
<b>VIOLATION NUMBER:</b>	0005	<b>RESPONSIBLE:</b>	S - STATE
<b>DETERMINED:</b>	8/30/1994	<b>DETERMINED BY:</b>	S - STATE
<b>CITATION:</b>		<b>RESOLVED:</b>	11/21/1994
<b>TYPE:</b>	DMC - TSD CONTAINERS REQUIREMENTS		
<b>VIOLATION NUMBER:</b>	0005	<b>RESPONSIBLE:</b>	S - STATE

- Continued on next page -

# Environmental FirstSearch Site Detail Report

**TARGET SITE:** 313 W. WOLF RIVER AVE  
NEW LONDON WI 54961

**JOB:** N1860A04

## RCRA COR SITE

**SEARCH ID:** 2

**DIST/DIR:** 0.92 SE

**MAP ID:** 2

**NAME:** CURWOOD, INC  
**ADDRESS:** 718 HIGH ST  
NEW LONDON WI 54961

**REV:** 9/13/04  
**ID1:** WID006144737  
**ID2:**  
**STATUS:** CA  
**PHONE:** 9203037417

**CONTACT:** HOWARD G HOFMEISTER

<b>DETERMINED:</b>	8/30/1994	<b>DETERMINED BY:</b>	S - STATE
<b>CITATION:</b>		<b>RESOLVED:</b>	11/21/1994
<b>TYPE:</b>	DMC - TSD CONTAINERS REQUIREMENTS		
<b>VIOLATION NUMBER:</b>	0006	<b>RESPONSIBLE:</b>	S - STATE
<b>DETERMINED:</b>	8/30/1994	<b>DETERMINED BY:</b>	S - STATE
<b>CITATION:</b>		<b>RESOLVED:</b>	11/21/1994
<b>TYPE:</b>	DIN - TSD INCINERATION REQUIREMENTS		
<b>VIOLATION NUMBER:</b>	0006	<b>RESPONSIBLE:</b>	S - STATE
<b>DETERMINED:</b>	8/30/1994	<b>DETERMINED BY:</b>	S - STATE
<b>CITATION:</b>		<b>RESOLVED:</b>	11/21/1994
<b>TYPE:</b>	DIN - TSD INCINERATION REQUIREMENTS		
<b>VIOLATION NUMBER:</b>	0007	<b>RESPONSIBLE:</b>	S - STATE
<b>DETERMINED:</b>	6/18/1998	<b>DETERMINED BY:</b>	S - STATE
<b>CITATION:</b>		<b>RESOLVED:</b>	6/25/1998
<b>TYPE:</b>	GGR - GENERATOR GENERAL REQUIREMENTS		
<b>VIOLATION NUMBER:</b>	0007	<b>RESPONSIBLE:</b>	S - STATE
<b>DETERMINED:</b>	6/18/1998	<b>DETERMINED BY:</b>	S - STATE
<b>CITATION:</b>		<b>RESOLVED:</b>	6/25/1998
<b>TYPE:</b>	GGR - GENERATOR GENERAL REQUIREMENTS		
<b>VIOLATION NUMBER:</b>	0008	<b>RESPONSIBLE:</b>	S - STATE
<b>DETERMINED:</b>	5/30/2001	<b>DETERMINED BY:</b>	S - STATE
<b>CITATION:</b>		<b>RESOLVED:</b>	5/30/2001
<b>TYPE:</b>	GGR - GENERATOR GENERAL REQUIREMENTS		
<b>VIOLATION NUMBER:</b>	0008	<b>RESPONSIBLE:</b>	S - STATE
<b>DETERMINED:</b>	5/30/2001	<b>DETERMINED BY:</b>	S - STATE
<b>CITATION:</b>		<b>RESOLVED:</b>	5/30/2001
<b>TYPE:</b>	GGR - GENERATOR GENERAL REQUIREMENTS		

### CORRECTIVE ACTION INFORMATION

<b>CA EVENT:</b>	CA200 - RFI APPROVED
<b>CA EVENT:</b>	CA075HI - CA PRIORITIZATION-HIGH CA PRIORITY
<b>CA EVENT:</b>	CA050 - RFA COMPLETED
<b>CA EVENT:</b> STABILIZATION	CA225NR - STABILIZATION MEASURES EVALUATION-FACILITY NOT AMENABLE TO
<b>CA EVENT:</b>	CA070YE - DETERMINATION OF NEED FOR A RFI-RFI IS NECESSARY
<b>CA EVENT:</b>	CA100DC - RFI IMPOSITION-FOCUSED DATA COLLECTION REQ STAB EVAL

- Continued on next page -

**Environmental FirstSearch  
Site Detail Report**

**TARGET SITE:** 313 W. WOLF RIVER AVE  
NEW LONDON WI 54961

**JOB:** N1860A04

**RCRA COR SITE**

**SEARCH ID:** 2

**DIST/DIR:** 0.92 SE

**MAP ID:** 2

**NAME:** CURWOOD, INC  
**ADDRESS:** 718 HIGH ST  
NEW LONDON WI 54961  
**CONTACT:** HOWARD G HOFMEISTER

**REV:** 9/13/04  
**ID1:** WID006144737  
**ID2:**  
**STATUS:** CA  
**PHONE:** 9203037417

**CA EVENT:** CA300 - CMS WORKPLAN APPROVED  
**CA EVENT:** CA350 - CMS APPROVED  
**CA EVENT:** CA500 - CMI WORKPLAN APPROVED  
**CA EVENT:** CA725YE - HUMAN EXPOSURES CONTROLLED DETERMINATION-YES, APPLICABLE AS  
OF THIS DATE  
**CA EVENT:** CA100 - RFI IMPOSITION  
**CA EVENT:** CA150 - RFI WORKPLAN APPROVED  
**CA EVENT:** CA400 - DATE FOR REMEDY SELECTION (CM IMPOSED)  
**CA EVENT:** CA750YE - RELEASE TO GW CONTROLLED DETERMINATION-YES, APPLICABLE AS OF  
THIS DATE

**HAZARDOUS WASTE INFORMATION:**

Ignitable waste

Methyl ethyl ketone

The following spent non-halogenated solvents: toluene, methyl ethyl ketone, carbon disulfide, isobutanol, pyridine, benzene, 2-ethoxyethanol, and 2-nitropropane; all spent solvent mixtures/blends containing, before use, a to

***Environmental FirstSearch  
Site Detail Report***

**TARGET SITE:** 313 W. WOLF RIVER AVE  
NEW LONDON WI 54961

**JOB:** N1860A04

**SOLID WASTE LANDFILL SITE**

**SEARCH ID:** 69

**DIST/DIR:** NON GC

**MAP ID:**

**NAME:** CURWOOD INC (LIQUID WASTE)  
**ADDRESS:** 800 HIGH ST  
NEW LONDON WI  
OUTAGAMIE

**REV:** 02-01-98  
**ID1:** SW002694  
**ID2:** POST-REG  
**STATUS:**  
**PHONE:**

**CONTACT:**

**REGION:** NORTHEAST  
**LICENSE #:** POST-REG  
**FACILITY #:**  
**STATUS / DATA SOURCE:** UNLIC. SITE LOG  
**FOLLOW UP:** UNK  
**DATE:**  
**COMMENTS:**  
**LOCATION:**  
**LOT:**



**Environmental FirstSearch**  
**Site Detail Report**

**TARGET SITE:** 313 W. WOLF RIVER AVE  
NEW LONDON WI 54961

**JOB:** N1860A04

**RCRA GENERATOR SITE**

**SEARCH ID:** 65

**DIST/DIR:** NON GC

**MAP ID:**

**NAME:** DORSEY RICHARD H  
**ADDRESS:** WEST END OF COOK ST  
NEW LONDON WI 54961

**REV:** 9/13/04  
**ID1:** WI0000200444  
**ID2:**  
**STATUS:** SGN  
**PHONE:** 4145894652

**CONTACT:** RICHARD DORSEY

**SITE INFORMATION**

**CONTACT INFORMATION:** RICHARD DORSEY  
5114 STATE RD 44  
OSHKOSH WI 54904

**PHONE:** 4145894652

**UNIVERSE INFORMATION:**

**SNC:** N - NO  
**BOYSNC:** N - NO  
**GPRA PERMIT:** N - NO  
**GPRA POSTCLOSURE:** N - NO  
**GPRA CA:** N - NO  
**GPRA CME:** N - NO  
**PERM PROG:** N - NO

**PREM W**

**IMPORTER ACTIVITY:** U - UNKNOWN

**RECYCLER ACT:** N - NO

**TSD ACT:** N - NO

**MIX WASTE GEN:** U - UNKNOWN

**TRANS ACT:** N - NO

**U GRND INJ ACT:** N - NO

**USED OIL INFORMATION**

**BURNER:** N - NO

**REFINER:** N - NO

**SPEC MARKETER:** N - NO

**TRANSPORTER:**

**SECOND ID:**

**ACCESSIBILITY:**

**FED WSTE GEN OWNER:** HQ

**STATE WSTE GEN O**

**PROCESSOR:** N - NO

**MARKET BURNER:** N - NO

**TRANSFER FAC:** N - NO

**OFF SITE RECEIPT:** U - UNKNOWN

**COUNTY OWNER:**

**FED WASTE GEN:** 2

**NAIC INFORMATION**

**ENFORCEMENT INFORMATION:**

**VIOLATION INFORMATION:**

**HAZARDOUS WASTE INFORMATION:**

Ignitable waste

### ASTM Databases (continued):

**RCRA COR: Resource Conservation and Recovery Information System Corrective Action Sites.** The EPA's database of RCRIS sites with reported corrective action. This information is also reported in the standard RCRIS detailed data.

**RCRA GEN: Resource Conservation and Recovery Information System Large and Small Quantity Generators.** The EPA's database of RCRIS sites that create more than 100kg of hazardous waste per month or meet other RCRA requirements. Included are RAATS (RCRA Administrative Action Tracking System) and CMEL (Compliance Monitoring & Enforcement List).

**RCRA NLR: Resource Conservation and Recovery Information System sites No Longer Regulated.** The EPA's database of RCRIS sites that create less than 100kg of hazardous waste per month or do not meet other RCRA requirements.

*All RCRA databases are Updated quarterly*

**Environmental FirstSearch  
Federal Databases and Sources**

**Non-ASTM Databases:**

**HMIRS: Hazardous Materials Incident Response System.** This database contains information from the US Department of Transportation regarding materials, packaging, and a description of events for tracked incidents.

*Updated quarterly.*

**NCDB: National Compliance Database.** The National Compliance Data Base System (NCDB) tracks regional compliance and enforcement activity and manages the Pesticides and Toxic Substances Compliance and Enforcement program at a national level. The system tracks all compliance monitoring and enforcement activities from the time an inspector conducts and inspection until the time the inspector closes or the case settles the enforcement action. NCDB is the national repository of the 10 regional and Headquarters FIFRA/TSCA Tracking System (FTTS). Data collected in the regional FTTS is transferred to NCDB to support the need for monitoring national performance of regional programs.

*Updated quarterly*

**NPDES: National Pollution Discharge Elimination System.** The EPA's database of all permitted facilities receiving and discharging effluents. Source: Environmental Protection Agency.

*Updated semi-annually.*

**NRDB: National Radon Database.** The NRDB was created by the EPA to distribute information regarding the EPA/State Residential Radon Surveys and the National Residential Radon Survey. The data is presented by zipcode in Environmental FirstSearch Reports. Source: National Technical Information Service (NTIS)

*Updated Periodically*

**Nuclear:** The Nuclear Regulatory Commission's (NRC) list of permitted nuclear facilities.

*Updated Periodically*

**PADS: PCB Activity Database System**

The EPA's database PCB handlers (generators, transporters, storers and/or disposers) that are required to notify the EPA, the rules being similar to RCRA. This database indicates the type of handler and registration number. Also included is the PCB Transformer Registration Database.

*Updated semi-annually.*

**Receptors:** 1995 TIGER census listing of schools and hospitals that may house individuals deemed sensitive to environmental discharges due to their fragile immune systems.

*Updated Periodically*

### Non-ASTM Databases (continued):

**RELEASES: Air and Surface Water Releases.** A subset of the EPA's ERNS database which have impacted only air or surface water.

*Updated semi-annually.*

**Soils:** This database includes the State Soil Geographic (STATSGO) data for the conterminous United States. It contains information regarding soil characteristics such as water capacity, percent clay, organic material, permeability, thickness of layers, hydrological characteristics, quality of drainage, surface, slope, liquid limit, and the annual frequency of flooding. Source: United States Geographical Survey (USGS).

*Updated quarterly*

**TRIS: Toxic Release Inventory System.** The EPA's database of all facilities that have had or may be prone to toxic material releases. Source: Environmental Protection Agency.

*Updated semi-annually.*

## **Environmental FirstSearch Wisconsin Databases and Sources**

**STATE SITES:** The Wisconsin Department of Natural Resources listing of Hazard Ranking Sites as maintained by the Emergency and Remedial Response Program division.

*Updated annually.*

**UST:** Underground Storage Tanks. The Wisconsin Department of Commerce database listing of all registered underground and aboveground storage tanks as maintained by the Division of Safety, Buildings, and the Environment.

*Updated quarterly or when available.*

**LUST:** Leaking Underground Storage Tanks. The Wisconsin Department of Natural Resources database listing of all leaking underground storage tanks as maintained by the Remediation and Redevelopment Program Division.

*Updated quarterly.*

**SPILLS:** The Wisconsin Department of Natural Resources database listing of all spills as maintained by the Remediation and Redevelopment Program Division.

*Updated quarterly.*

**LANDFILLS:** The Wisconsin Department of Natural Resources database listing of active and historic landfills as maintained by the Bureau of Waste Management.

*Updated annually or when available.*

**OTHER:** The Wisconsin Department of Natural Resources listing of Emergency Repair Program sites as maintained by the Remediation and Redevelopment Program Division. Non-LUST cleanup sites.

*Updated annually.*