





Legend

-  Corp_Boundaries selection
-  Watersheds_HUC14_Subwatersheds_USGS_IN
-  waterway

Merrillville Stormwater Utility

WATERSHEDS - HUC 14



Map Created by: Matthew Lake - Executive Director