

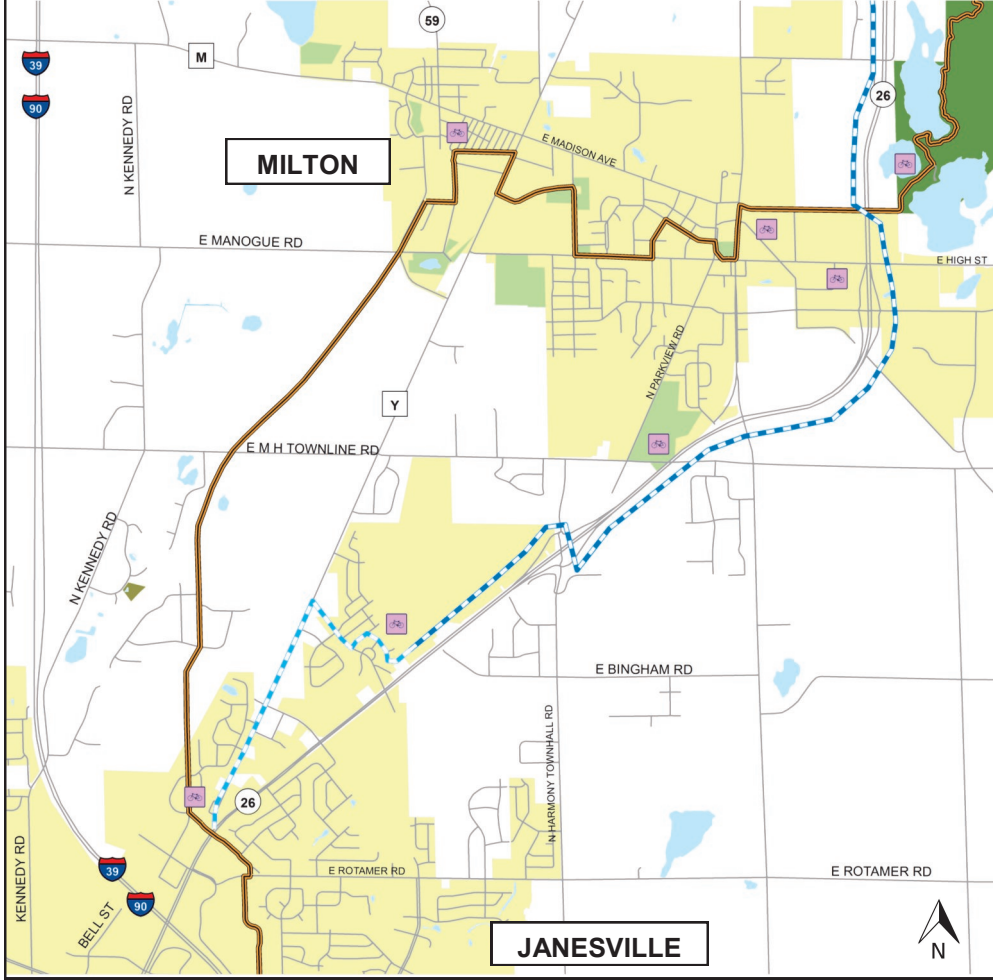
- ### Legend
- GLACIAL RIVER TRAIL
 - GLACIAL RIVER TRAIL ON ROAD
 - GLACIAL DRUMLIN TRAIL
 - INTERURBAN TRAIL
 - INTERURBAN TRAIL (FUTURE)
 - WILD GOOSE TRAIL
 - ICE AGE TRAIL
 - GLACIAL RIVER MTN BIKE PARK
 - BIKE REPAIR
 - PARKING
 - INFORMATION KIOSK
 - CAMPGROUND
 - COVERED BRIDGE
 - HOSPITAL
 - COUNTY PARK
 - COUNTY PARK
 - MUNICIPAL PARK
 - STATE PARK/FOREST
 - PUBLIC HUNTING GROUNDS
 - COUNTY BOUNDARY

Map compiled by the Jefferson County Land Information Office with the help of:

and other communities along the trail.

For more information about biking in these counties, please visit:

www.jeffersoncountywi.gov
www.co.dodge.wi.gov
www.co.rock.wi.us



Fort Atkinson has a bicycle shop for all your repair needs. Some of the other communities may have stores that carry basic bicycle repair supplies.

The Glacial River Trail is a multi-use trail. Pets are permitted on the trail. They must remain leashed and under control at all times. Please clean up after your pet.

While you may find some trash receptacles within the communities along the trail, it is best to plan on packing out all refuse. Please do not litter!



Restrooms can be found in the communities along the trail.



Drinking water (while mostly seasonal) is available in many of the communities along the route as well as hand pumped water in the Jefferson County Parks.



Camping is not permitted along the trail but there are campgrounds located at some of the County and State Parks nearby as well as several private campgrounds.



Hospitals can be found in Janesville, Fort Atkinson and Watertown.




Information kiosks can be found located at multiple locations along the trail.



Parking is available at designated trail heads and various locations throughout the trail system. See the map for more details.



The Glacial River Trail is a National Scenic Trail located entirely within Wisconsin. The trail runs from Interstate State Park on the Minnesota border to Potawatomi State Park on Lake Michigan, traveling more than 1,000 miles and follows the last continental glacier in Wisconsin. The trail is primarily an off-road hiking and backpacking trail, but in and around Milton and Janesville, it also doubles as a biking corridor.



Look for Bike Route signs like this to keep you on the trail while on the roadway sections.

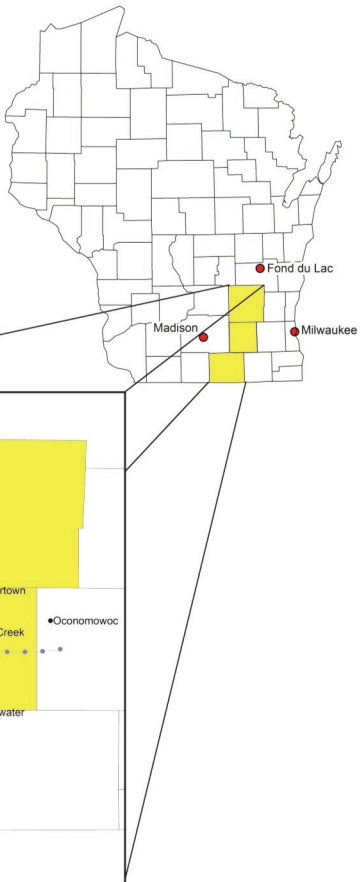
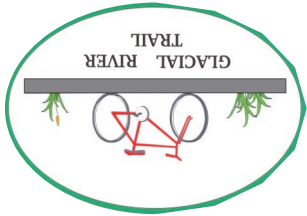
The Wild Goose State Trail connects to the Glacial River Trail just north of Clyman in Dodge County at State Highway 60. The 34-mile trail skirts the western edge of the Horicon Marsh, a National Wildlife Refuge and State Wildlife Area. The trail runs from the southern trailhead to the city of Fond du Lac.

The Watertown/Oconomowoc Interurban Trail is a proposed, blacktop paved off-road multi-use bike trail that travels from Watertown to Oconomowoc. The Trail will support people bicycling, walking, and non-motorized recreational purposes. It will offer cyclists the opportunity to ride safely from the northern end of the Glacial River Trail in Watertown east to the shores of Lake Michigan connecting along the way to trails such as the Lake County Trail in Waukesha County and the Hank Aaron Trail in Milwaukee.

The Glacial Drumlin State Trail is a 52-mile trail on abandoned railroad grade between Waukesha and Cottage Grove. Thirteen miles of the trail are paved with asphalt from Waukesha through Dousman. The trail is continuous, except for a 1.5-mile section in Jefferson County between State Highway 26 and County Road Y. A State trail pass is required to use this trail.

Trail Connectors

Trailhead		Services												
Watertown	Johnson Creek	Jefferson	Fort Atkinson	Rock County Line & Old Hwy 26	Milton	Janesville	Parking Area	Bike Rentals	Bike Repair	Drinking Water (Seasonal)	Restrooms	Picnic Area	Restaurant/Bar & Grill	Local Trails that Connect to the Glacial River Trail
X	X	X	X	X	X	X	X	X	X	X	X	X	X	X



Through the collaborative efforts of local elected officials and the Department of Transportation, the Glacial River Trail has been established as part of the reconstruction of STH 26. The trail is a combination of paved trail separated from vehicle traffic, widened road shoulders with bike lanes, and low-volume frontage roads.

The south end of the Glacial River Trail extends from the City of Janesville north to the Wild Goose Trail at Clyman. This trail is a major north-south route from which other connecting trails can originate. The trail and connections from it to other parks are heavily used. In combination with the Glacial Drumlin Trail, the Glacial River Trail forms the overall backbone of the Glacial Heritage Area. Near the Rock County line, the trail passes through a small covered bridge over a creek that drains to Lake Koshkonong.

The Glacial River Trail is a fully developed trail designed for recreational biking, cross-country skiing, and walking. In total, the trail is 52.47 miles.

TRAIL ETIQUETTE

The Glacial River Trail is a multi-use trail. Please be considerate of each other on the trail. Here are some tips to ensure everyone has an enjoyable time using this great resource:

- Yield to slower users
- Treat all trail users with respect and courtesy
- Stay on the trail
- Keep right except to pass. Clearly alert others of your intentions and pass on the left.
- Do not block the trail. If with a group, leave half the trail open for others to pass.
- Pack it in; pack it out. Please keep the trail clean.
- Control your speed
- Obey all traffic signs and laws while on the public road sections of the trail
- Be aware of vehicles on the road sections
- Slow down when entering the trail from the road
- Yield to pedestrians
- Pets must be leashed and under control at all times
- Remove all pet waste from the trail

EMERGENCY

Dial 911

Non-Emergency

- Rock County Sheriff (608) 757-8000
- Jefferson County Sheriff (920) 674-7310
- Dodge County Sheriff (920) 386-3726
- Janesville Police (608) 757-2244
- Milton Police (608) 868-6910
- Fort Atkinson Police (920) 563-7777
- Jefferson Police (920) 674-7707
- Johnson Creek Police (920) 699-2111
- Watertown Police (920) 261-6660

GLACIAL RIVER TRAIL



A 52 mile bike path and route system linking communities along the Rock River and the heart of the Glacial Heritage Area of Dodge, Jefferson and Rock Counties.