










# BLACK ROUTE



-  CURRENT ROUTE
-  PROPOSED CHANGE
-  RE-ROUTED

- LEGEND**
-  Government Office
  -  Retailer/ Grocery
  -  Point of Interest
  -  Medical Facility
  -  School
  -  Greenway Trail

