

RESOLUTION

RS2020-32

Sponsored by: Councilman Hussey

**A RESOLUTION OF THE CITY COUNCIL OF THE CITY OF JEFFERSON, MISSOURI
AUTHORIZING APPLICATION FOR THE GREENWAY EXTENSION PROJECT
THROUGH A RECREATIONAL TRAILS PROGRAM GRANT**

WHEREAS, the City of Jefferson has the opportunity to apply for a Recreational Trails Program grant through the Missouri Department of Natural Resources; and

WHEREAS, the purpose of the grant is to extend the Greenway Trail up Jackson Street to connect with existing bike lines on East Capitol Avenue; and


WHEREAS, the grant, if awarded, would provide funds, approximately \$160,000, to the City for the purpose stated above; and

WHEREAS, the grant would require the City to provide 20% match by means of cash or in-kind services; and

WHEREAS, receiving said grant would benefit the City and the Central Eastside Neighborhood.


NOW, THEREFORE, BE IT RESOLVED that the City Council of the City of Jefferson, Missouri, supports and authorizes the City Administrator, or his designee, to execute and submit the necessary application to obtain funding from the Recreational Trails Program.

Adopted this 1st day of February, 2021




Mayor Carrie Tergin

ATTEST:



City Clerk

APPROVED AS TO FORM:



City Attorney



DEPARTMENT OF PLANNING AND PROTECTIVE SERVICES

MEMORANDUM

TO: City Council

THROUGH: Sonny Sanders, Director of Planning and Protective Services

FROM: Rachel Senzee, Neighborhood Services Supervisor

DATE: January 27, 2021

RE: Recreational Trails Program Grant Application

The City of Jefferson is interested in applying for a Recreational Trails Program (RTP) grant in order to connect the existing Greenway Trail that ends at Jackson and E McCarty to the existing bike lanes on E Capitol. The grant provides federal funding, up to 80%, with a 20% match. Applications are due February 17, 2021.

The proposed project is for the Greenway Trail to extend up Jackson Street and connect with the bike lanes on E Capitol. The paved trail will be 10 feet wide and will include replacement of drive approaches, curb and gutter, crosswalk, signage, and ADA accessibility, where appropriate. The total project cost is approximately \$200,000; the \$40,000 match may come from CDBG funding in 2022.

This project will provide a safe outdoor recreational opportunity to a low-moderate income neighborhood. Providing a connector trail will also support future development at Simonsen, the Missouri State Penitentiary, and International Shoe Factory.

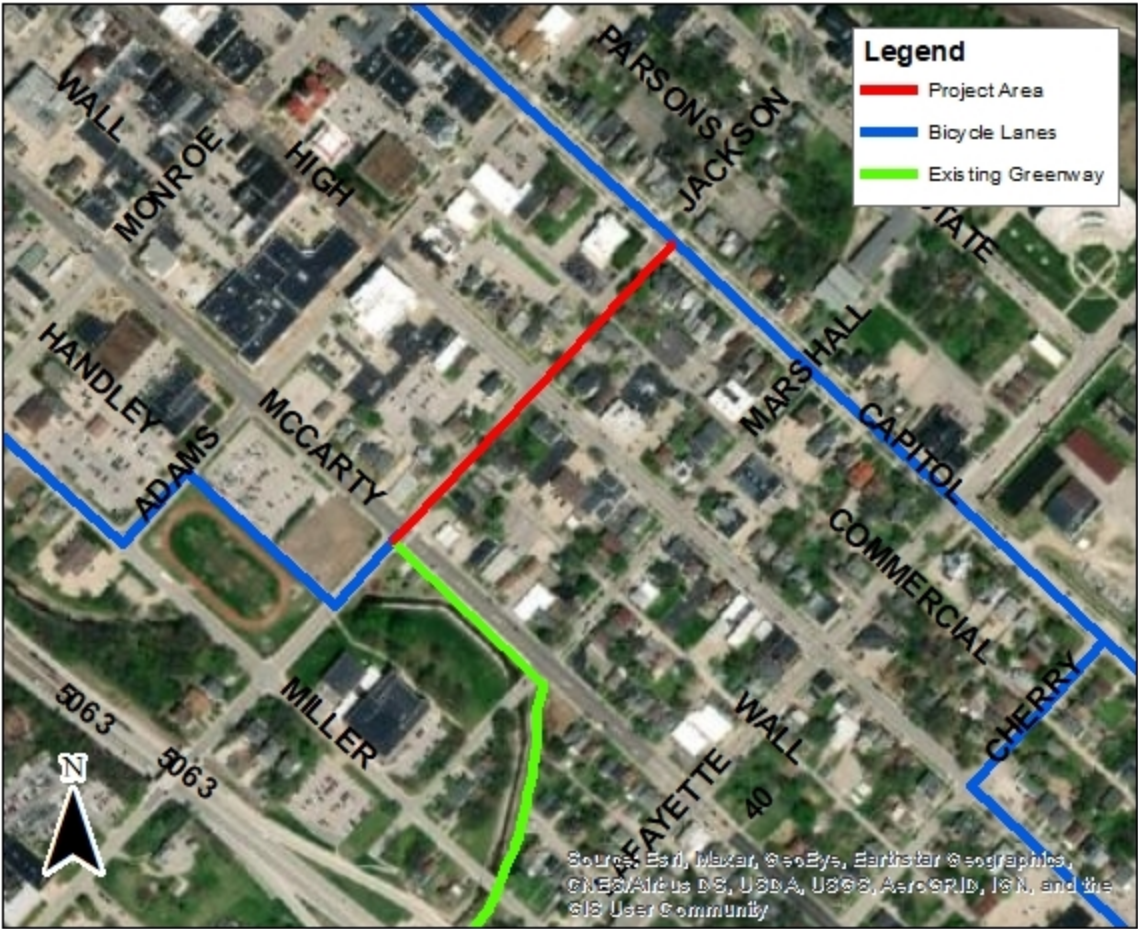
The trail extension is in line with the 2007 Greenway Master Plan and the 2019-2023 CDBG Consolidated Plan.


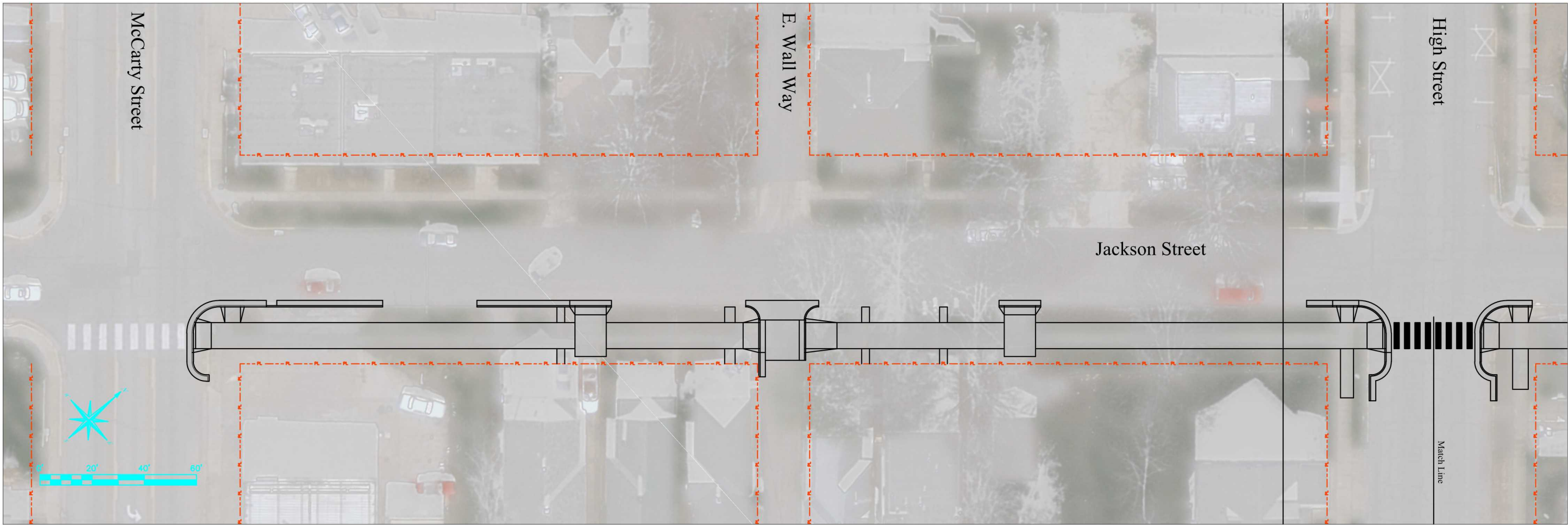
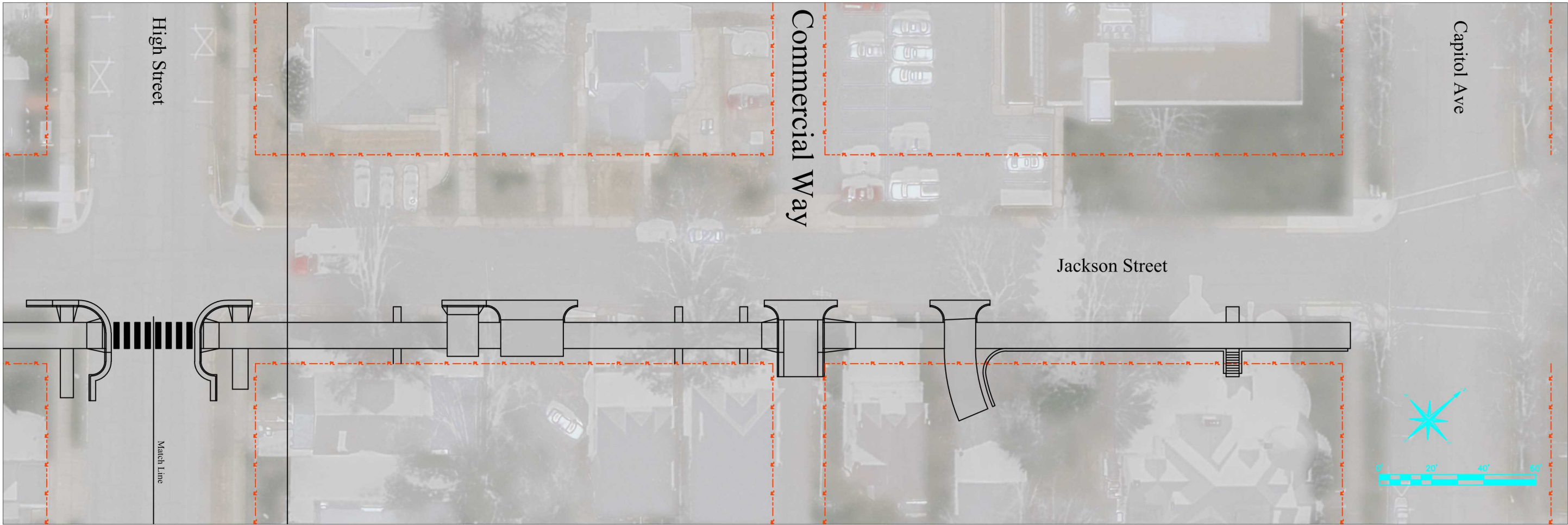
Included in the packet are the Site Plan, Budget, and Project Map.

**CITY OF JEFFERSON
ENGINEER'S ESTIMATE
JACKSON STREET GREENWAY
PROJECT NO.**

ITEM NO.	DESCRIPTION	UNIT	APPROX. QUANTITY	UNIT PRICE	AMOUNT
1	Mobilization	LS	1	\$10,000.00	\$10,000.00
2	Traffic Control	LS	1	\$3,000.00	\$3,000.00
3	Removals	LS	1	\$10,000.00	\$10,000.00
4	Earthwork	LS	1	\$15,000.00	\$15,000.00
5	Inlet Protection	EA	5	\$200.00	\$1,000.00
6	Stormwater	LS	1	\$25,000.00	\$25,000.00
7	Curb and Gutter	LF	383	\$40.00	\$15,320.00
8	3" Compacted Stone Base	SY	1113	\$10.00	\$11,130.00
9	Commercial Drive Approach	SY	77	\$70.00	\$5,390.00
10	Residential Drive Approach	SY	14	\$65.00	\$910.00
11	6" Concrete Driveway/Alley	SY	208	\$65.00	\$13,520.00
12	6" Concrete Trail	SY	814	\$64.00	\$52,096.00
13	4" Concrete Sidewalk	SY	53	\$55.00	\$2,915.00
14	Sidewalk/Trail Ramps	SY	86	\$70.00	\$6,020.00
15	Detectable Warning Panels	SF	170	\$35.00	\$5,950.00
16	Stairs	LS	1	\$3,000.00	\$3,000.00
17	Railing	LF	18	\$100.00	\$1,800.00
18	Pavement Striping, 2 foot wide	LF	80	\$10.00	\$800.00
19	Crosswalk Signage	EA	6	\$150.00	\$900.00
20	Sign Posts	EA	4	\$100.00	\$400.00
21	Seeding and Mulching	LS	1	\$8,000.00	\$8,000.00
TOTAL BASE BID					<u>\$192,151.00</u>

Proposed Jackson Street Greenway Extension Recreational Trails Program





David P. Bange, P.E.
PE-2007020241

Site Plan
Jackson Street Greenway Trail

Checked By:
Drawn By:
Date:

No:	Date:	Revision and Description:
The 200 and 300 Blocks of Jackson Street		

SHEET NUMBER

1 of 1