

ne



**POLICE SERVICES  
MONTHLY REPORT**

**July 2015**



# Investigations, Crime Prevention, and Youth Bureau Summary July 2015

## INVESTIGATIONS DIVISION

*For the month of July 2015, the division had a total of 76 cases being investigated with 36 of them brought to disposition. The most frequent incident classifications for these cases were Fraud/Identity Theft (30) Theft (22), and Vandalism/Trespass (9).*

On July 3, 2015, a 26-year-old Calumet City woman was charged with one count of **Driving under the Influence-Alcohol**, one count of **Resisting/Obstructing an Officer**, one count of **Speeding**, one count of **Illegal Transportation of Alcoholic Liquor**, one count of **Improper Lane Usage**, and one count of **No Registration**. The woman was stopped during a DUI enforcement detail. The woman was released on an I-bond.

On July 15, 2015, a 36-year-old Joliet man was charged with one count of **Battery** and one count of **Failure to Reduce Speed to Avoid an Accident** after Officer's investigated a call for an accident report. The offender allegedly spit on the other driver involved in this accident. The man was released after posting bond.

On July 10 and 24, 2015, an 18-year-old Clarendon Hills man and an 18-year-old Hinsdale woman were charged with one count each of **Theft (local ordinance)** after an investigation into the theft of a Village of Hinsdale sign from the area of 55<sup>th</sup> Street and Taft Road. The man and woman were each released on an I-bond.

On July 11, 2015, two 18-year-old Hinsdale men were charged with one count of **Theft (local ordinance)** after an investigation into the theft of a Village of Hinsdale sign from the area of 55<sup>th</sup> Street and Taft Road. This was the second such theft of a village sign. The men were released after posting bond.

On July 29, 2015, a 20-year-old Elmhurst man was charged with one count of **Possession of Cannabis 30 grams and under**, and one count of **Possession of Drug Equipment**, all local ordinances, after a traffic stop. The man was released on an I-bond.

## CRIME PREVENTION ACTIVITY

On July 1, 2, and 7, 2015, Officer Coughlin supervised two high school students completing community service work.

On July 2, 2015, Officer Coughlin gave a station tour to a group of students from Monroe School. Then he took two students from the school on a ride along that they had won as a prize in a school auction.

On July 2, 2015, Officer Coughlin met with a juvenile female alcohol offender and her parents, and placed her in the peer jury diversion program.

On July 4, 2015, Officer Coughlin assisted with the annual Fourth of July Parade by leading the parade through Hinsdale.

On July 6, 2015, Officer Coughlin attended a Juvenile Justice Council subcommittee project meeting at the DuPage County Court offices. The topic was Juvenile Trauma Assessment. Dr. Gene Griffin spoke to the group about training law enforcement on adolescent development.

On July, 7, 2015, Officer Coughlin met with a juvenile male alcohol offender and his parents, and placed him in the peer jury diversion program.

On July 13, 2015, Officer Coughlin attended a Juvenile Justice Council Executive Committee meeting at the DuPage County Court offices. Topics discussed were the 2016 funding update, needs assessment, Youth Justice Board, and mental health training for law enforcement.

On July 22, 2015, Officer Coughlin met with Assistant Fire Chief McElroy and Bridget McGuiggan from D181. They went over the 2015-2016 Safety Crisis Binders to prepare them for the upcoming school year.

### **YOUTH BUREAU SUMMARY**

On July 10, 2015, at approximately 7:09pm, four high school seniors were charged following a traffic stop. The first was charged with **Possession of Cannabis and Possession of Drug Paraphernalia**. He was assigned **Peer Jury**. The second was charged with **Possession of Cannabis, Unlawful use of Alcohol Under 21, and Possession of Drug Paraphernalia**. He will appear in **Field Court**. The third was charged with **Possession of Cannabis, Possession of Drug Paraphernalia, Fireworks Prohibited, and Possession of Tobacco**. He was assigned **Peer Jury**. The fourth was charged with **Possession of Cannabis** and was assigned **Peer Jury**.

On July 10, 2015, at approximately 1:15am, three juveniles were found walking along County Line Road near 47th Street past curfew. They were escorted to the Police Department and released to a parent. **No Further Action** taken.

On July 11, 2015, at approximately 11:00pm, two high school seniors were found hiding in the shrubs near a home in the 100 block of S. Park Ave. after the resident of the home called police after hearing loud noises. One teen told officers she was helping the other teen who was highly intoxicated. She was released to a parent, **No Further Action** taken. The intoxicated teen was charged with **Unlawful Use of Alcohol by a Minor** and transported to Hinsdale Hospital. He was assigned **Peer Jury**.

On July 16, 2015, at approximately 10:59pm, two high school juniors and one high school sophomore were charged with **Possession of Cannabis** after an officer approached their car in Veeck Park parking lot while the officer was on patrol. The officer was able to smell cannabis emitting from their vehicle. All three were assigned **Peer Jury**.

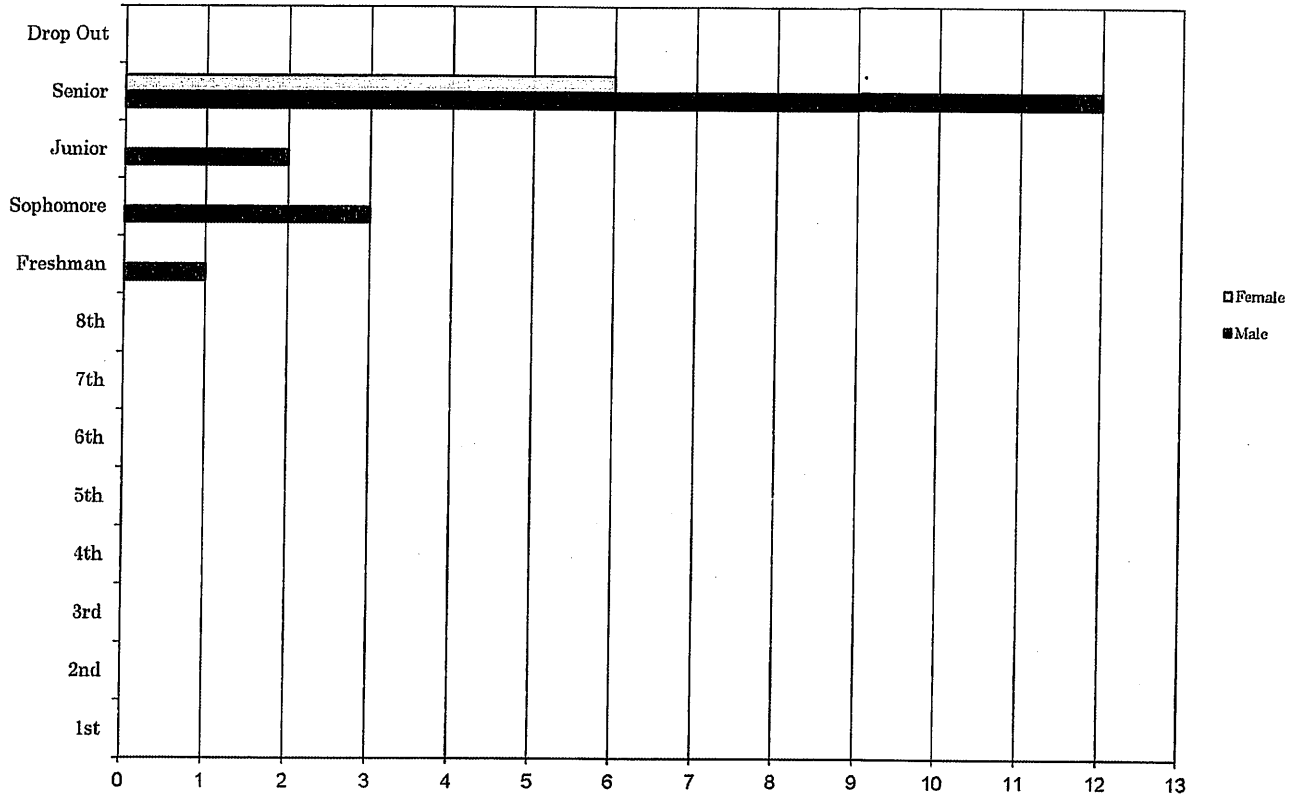
On July 17, 2015, at approximately 2:19am, two high school sophomores were given a ride home after contact with an Officer at the BP Amoco in Hinsdale regarding curfew hours. Both were released to a parent, **No Further Action** taken.

On July 17, 2015, at approximately 9:00pm, nine high school seniors were charged with **Unlawful Possession/Consumption of Alcohol by a Minor**. The juveniles had entered a vacant house to consume alcohol. Additionally, one of the seniors was charged with **Allowing Persons Under 21 to Gather at a Residence to Consume Alcohol**, and another senior was additionally charged with **Possession of Drug Paraphernalia**. One juvenile was ordered to **Appear in Field Court**. All the remaining juveniles were assigned **Peer Jury**.

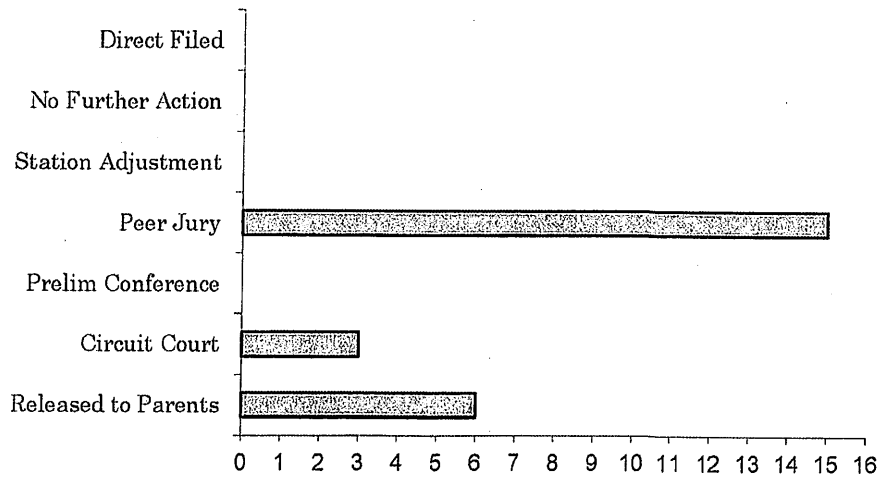
On July 28, 2015, at approximately 7:25pm, a high school senior was charged with **Allowing Persons to Gather at Residence to Consume Alcohol** following a 911 call for an intoxicated female. She was assigned **Peer Jury**.

Hinsdale Police Department  
**JUVENILE MONTHLY REPORT**  
 July 2015

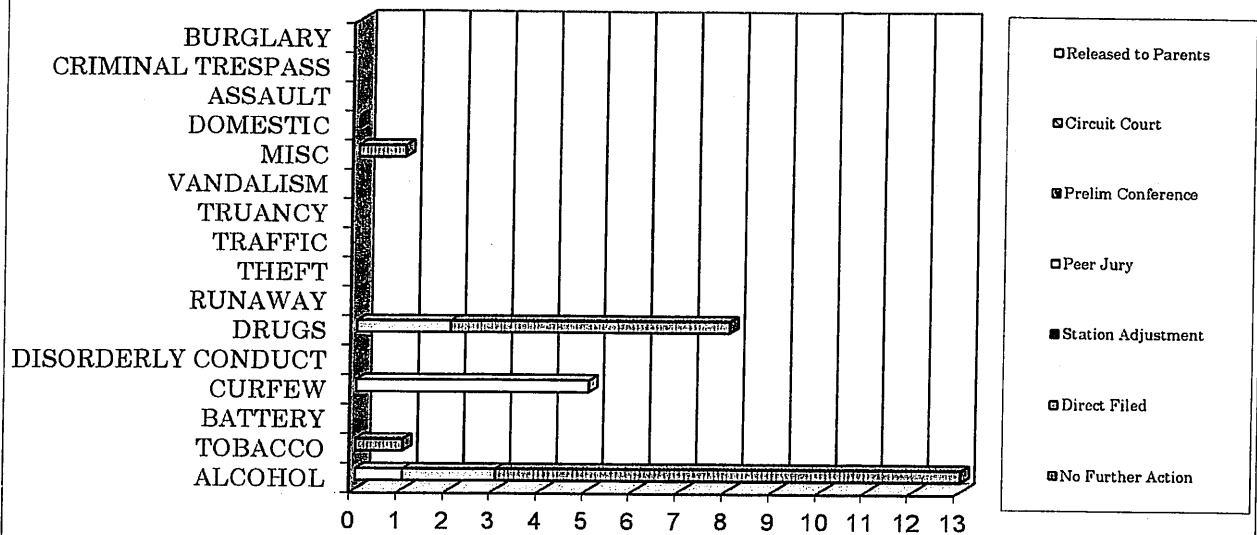
**AGE AND SEX OF OFFENDERS**




**DISPOSITION OF CASES**



DISPOSITION BY OFFENSE TYPE



Juvenile Monthly Offenses Total Offenses by Offense Type



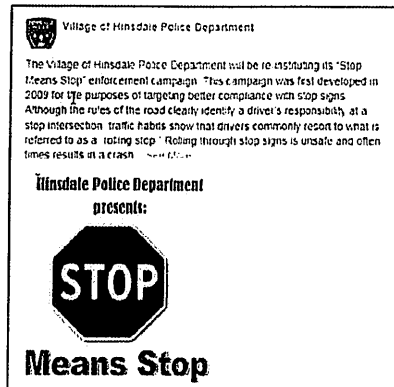
## NOTABLE TRAFFIC INFORMATION REQUESTS AND ACTIVITY JULY 2015

### Traffic Safety Reviews:

**963 Cleveland:** Resident contacted the engineering department regarding many vehicles using their private driveway as a turn-around. Resident provided multiple videos showing passenger cars and commercial vehicles using the circle driveway, even driving on the lawn to by-pass a traffic cone placed in the driveway by the resident. Recommendations were made to the Public Services Department for additional signage on Cleveland to provide advance notice of the dead end to mitigate the problem. The resident has observed notable improvement as a result of these changes.

### Other Traffic related activity:

**“Stop Means Stop” Initiative:** The police department continued the “Stop Means Stop” traffic initiative throughout the month of July. There were 63 citations and 117 warnings issued for stop sign violations. Although the rules of the road clearly identify a driver’s responsibility at a stop intersection, traffic habits show that drivers commonly resort to what is referred to as a “rolling stop”. Rolling through stop signs is unsafe and often times results in a crash. The program is most effective in modifying behaviour through both education and enforcement. Information about stop violations was posted online to the Village website, social media, local newspapers, along with a video for the Village Cable Access channel. Educational pamphlets are disseminated by officers supporting the efforts of the initiative.



Hinsdale Police Department Facebook page example.

## SELECTIVE ENFORCEMENT ACTIVITY

(Number of Traffic Stops)

### NORTH SIDE

Chicago Ave: Rt. 83 to Monroe (11)  
 County Line Road: Walnut to Ogden (6)  
 Madison: North to Ogden (19)  
 Ogden Avenue (106)  
 York Road: The Lane to Ogden (9)

### SOUTH SIDE

County Line Road: 47<sup>th</sup> to 55<sup>th</sup> (12)  
 55<sup>th</sup> Street (61)

SPEED TRAILER	SPEED FEEDBACK SIGN	STEALTH RADAR
No areas assigned	700 blk W. Eighth Street 200 blk S. Madison SB York Road at Fuller	No areas of need identified

# TRAFFIC ENFORCEMENT

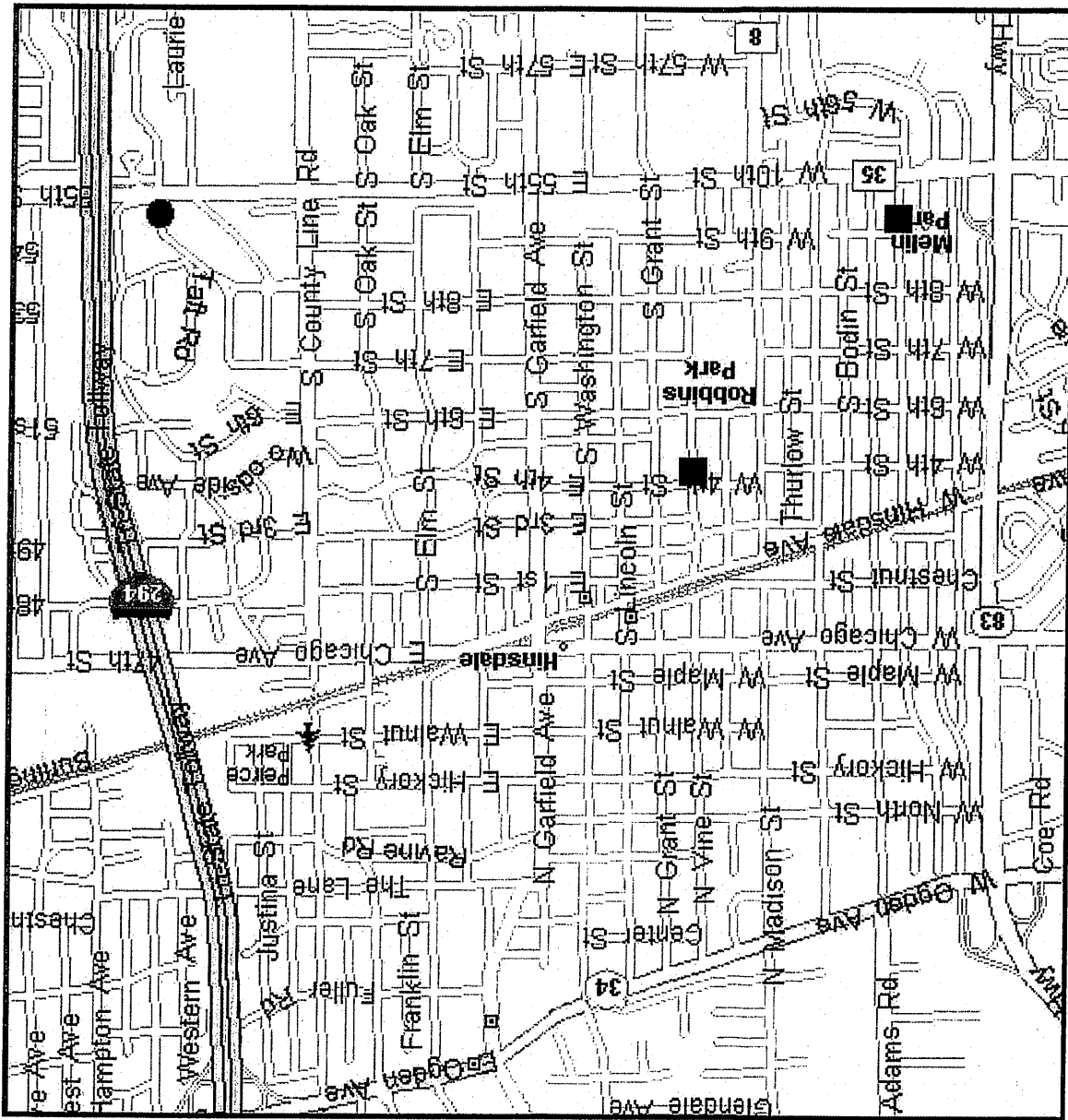
July 2015

<i>* Includes Citations and Warnings</i>	This Month	This Month Last Year	YTD	Last YTD
<b>Speeding</b>	113	97	1,084	688
<b>Disobeyed Traffic Control Device</b>	24	25	275	195
<b>Improper Lane Usage</b>	26	24	139	186
<b>Insurance Violation</b>	11	10	76	86
<b>Registration Offense</b>	33	24	216	208
<b>Seatbelt Violation</b>	21	39	302	226
<b>Stop Signs</b>	136	36	361	205
<b>Yield Violation</b>	16	16	79	97
<b>No Valid License</b>	9	9	31	33
<b>Railroad Violation</b>	2	1	7	6
<b>Suspended/Revoked License</b>	0	3	35	27
<b>Cellular Phone Violations</b>	43	62	299	235
<b>Other</b>	57	66	417	472
<b>TOTALS</b>	<b>491</b>	<b>412</b>	<b>3,321</b>	<b>2,664</b>



# BURGLARIES

July 2015



Burglarries from Motor Vehicles

Burglarries

# MONTHLY OFFENSE REPORT

July 2015

<b>CRIME INDEX</b>	<b>This Month</b>	<b>This Mo. Last Year</b>	<b>Year To Date</b>	<b>Last Year To Date</b>
<b>1. Criminal Homicide</b>	<b>0</b>	<b>0</b>	<b>0</b>	<b>0</b>
<b>2. Criminal Sexual Assault/Abuse</b>	<b>0</b>	<b>0</b>	<b>0</b>	<b>1</b>
<b>3. Robbery</b>	<b>0</b>	<b>0</b>	<b>1</b>	<b>0</b>
<b>4. Assault and Battery, Aggravated</b>	<b>0</b>	<b>0</b>	<b>0</b>	<b>1</b>
<b>5. Burglary</b>	<b>2</b>	<b>2</b>	<b>11</b>	<b>9</b>
<b>6. Theft</b>	<b>12</b>	<b>18</b>	<b>77</b>	<b>79</b>
<b>7. Auto Theft</b>	<b>1</b>	<b>0</b>	<b>4</b>	<b>3</b>
<b>8. Arson</b>	<b>0</b>	<b>0</b>	<b>1</b>	<b>0</b>
<b>TOTALS</b>	<b>15</b>	<b>20</b>	<b>94</b>	<b>93</b>

\* The Illinois Uniform Crime Reporting guidelines are specific for classification of crime activity by hierarchy of the offense-type, which results in the table of index crime offenses in this table to have slight variance from the Call for Service table on the following page.

## SERVICE CALLS—JULY 2015

	This Month	This Month Last Year	This Year to Date	Last Year To Date	% CHANGE
Sex Crimes	0	0	0	2	-100
Robbery	0	0	0	0	0
Assault/Battery	3	2	15	16	-6
Domestic Violence	12	10	58	71	-18
Burglary	1	1	9	2	350
Residential Burglary	1	1	7	6	17
Burglary from Motor Vehicle	1	7	8	12	-33
Theft	12	12	63	65	-3
Retail Theft	0	1	4	3	33
Identity Theft	6	3	36	28	29
Auto Theft	1	0	5	7	-29
Arson/Explosives	0	0	0	0	0
Deceptive Practice	0	4	5	11	-55
Forgery/Fraud	2	2	20	18	11
Criminal Damage to Property	20	13	43	34	26
Criminal Trespass	3	0	6	6	0
Disorderly Conduct	3	0	8	3	167
Harassment	10	3	39	29	34
Death Investigations	2	0	6	0	600
Drug Offenses	10	1	20	8	150
Minor Alcohol/Tobacco Offenses	3	2	6	9	-33
Juvenile Problems	10	13	68	91	-25
Reckless Driving	7	0	27	5	440
Hit and Run	14	12	66	67	-1
Motorist Assist	68	46	413	348	19
Abandoned Motor Vehicle	0	6	8	14	-43
Parking Complaint	0	21	80	152	-47
Auto Accidents	74	51	380	398	-5
Assistance to Outside Agency	4	5	20	29	-31
Traffic Stops	429	8	1,389	47	2,855
Noise complaints	9	27	90	111	-19
Vehicle Lockout	26	28	175	179	-2
Fire/Ambulance Assistance	156	168	876	1,117	-22
Alarm Activations	99	121	655	816	-20
Open Door Investigations	4	4	28	30	-7
Lost/Found Articles	16	23	84	103	-18
Runaway/Missing Persons	4	5	16	38	-58
Suspicious Auto/Person	63	28	259	231	12
Disturbance	4	11	39	60	-35
911 hang-up/misdial	51	118	461	723	-36
Animal Complaints	50	46	233	245	-5
Citizen Assists	38	49	264	358	-26
Solicitors	15	18	55	56	-2
Community Contacts	8	0	19	15	27
Curfew/Truancy	2	0	4	8	-50
Other	174	101	789	710	11
<b>TOTALS</b>	<b>1,415</b>	<b>971</b>	<b>6,856</b>	<b>6,281</b>	<b>9</b>

## **Training Summary July 2015**

*(All training is mandatory unless noted otherwise)*

On Wednesday, July 15, 2015, Sergeant Stephen Cogger attended an Adult Protective Services Conference.

On Tuesday, July 28, 2015, Officer Tom Lillie attended the monthly S.W.A.T training.

During the month of July, required employees completed an Illinois Monthly Legal Update & Review as well as the LEADS Less Than Full Access training either online or during roll call.

Submitted by:

**Sergeant Thomas Yehl**  
*Training Coordinator*

## July 2015 Collision Summary

<b>All Collisions at Intersections</b>					
LOCATION	30 days	12 Months	2 Years	3 Years	5 Years
Elm & Fuller	1	1	2	2	2
Garfield & 55th	1	7	3	4	21
Garfield & Chicago	1	8	12	15	29
Garfield & Hickory	1	3	4	6	14
Grant & Chicago	2	6	8	8	10
Lincoln & Hinsdale	1	3	2	2	4
Madison & Ogden	1	3	4	5	17
Oak & 55th	1	2	1	1	2
Oak & Ogden	1	6	5	5	19
Rt. 83 & 55th	1	4	9	13	32
Washington & Chicago	1	4	4	5	8
<b>TOTALS</b>	<b>12</b>	<b>47</b>	<b>54</b>	<b>66</b>	<b>158</b>

<b>Right-Angle Collisions at Intersections</b>					
LOCATION	30 days	12 Months	2 Years	3 Years	5 Years
Elm & Fuller	1	1	2	2	2
Garfield & Chicago	1	5	12	15	29
Garfield & Hickory	1	2	4	6	14
Grant & Chicago	2	6	8	8	10
Madison & Ogden	1	2	4	5	17
Rt. 83 & 55th	1	2	9	13	32
Washington & Chicago	1	3	4	5	8
<b>TOTALS</b>	<b>8</b>	<b>21</b>	<b>43</b>	<b>54</b>	<b>112</b>

<b>Contributing Factors and Collision Types</b>	
<b>Contributing Factors:</b>	<b>Collision Types:</b>
Failure to Yield	11
Improper Backing	14
Failure to Reduce Speed	28
Following too Closely	8
Driving Skills/Knowledge	3
Improper Overtaking/Passing	3
Exceeding Safe Speed for Conditions	0
Improper Turning	5
Disobeyed Traffic Signals	0
Improper Lane Usage	3
Had Been Drinking	1
Vehicle Equipment	0
Vision Obscured	1
Driving Wrong Way	2
Distraction	0
Weather	1
	<b>Private Property</b> style="text-align: right;">18
	<b>Hit &amp; Run</b> style="text-align: right;">8
	<b>Personal Injury</b> style="text-align: right;">12
	<b>Pedestrian</b> style="text-align: right;">0
	<b>Bicyclist</b> style="text-align: right;">0
	<b>Crashes by Day of the Week:</b>
	<b>Sunday</b> style="text-align: right;">0
	<b>Monday</b> style="text-align: right;">9
	<b>Tuesday</b> style="text-align: right;">11
	<b>Wednesday</b> style="text-align: right;">13
	<b>Thursday</b> style="text-align: right;">13
	<b>Friday</b> style="text-align: right;">12
	<b>Saturday</b> style="text-align: right;">6
	<b>TOTAL</b> style="text-align: right;">64

\*Contributing factors may be higher than total crashes, due to multiple contributing factors via single crash

# Manual on Uniform Traffic Control Devices Warrants

## July 2015

The following warrants should be met prior to installation of a **two-way stop sign**:

1. Intersection of a less important road with a main road where application of the normal right-of-way rule would not be expected to provide reasonable compliance with the law;
2. Street entering a through highway or street;
3. Unsignalized intersection in a signalized area; and/or
4. High speeds, restricted view, or crash records indicate a need for control by the STOP sign (defined by 5 or more collisions within a 12-month period).

The following warrants should be met prior to the installation of a **multi-way stop sign**:

1. Where traffic control signals are justified, the multi-way stop is an interim measure that can be installed quickly to control traffic while arrangements are being made for the installation of the traffic control signal.
2. A crash problem, as indicated by 5 or more reported crashes in a 12-month period, that is susceptible to correction by a multi-way stop installation. Such crashes include right-turn and left-turn collisions as well as right-angle collisions.
3. Minimum volumes:
  - a. The vehicular volume entering the intersection from the major street approaches (total of both approaches) averages at least 300 vehicles per hour for any 8 hours of an average day, and
  - b. The combined vehicular, pedestrian, and bicycle volume entering the intersection from the minor street approaches (total of both approaches) averages at least 200 units per hour for the same 8 hours, with an average delay to minor-street vehicular traffic of at least 30 seconds per vehicle during the highest hour, but
  - c. If the 85th-percentile approach speed of the major-street traffic exceeds 65 km/h or exceeds 40 mph, the minimum vehicular volume warrants are 70 percent of the above values.
4. Where no single criterion is satisfied, but where Criteria 2, 3.a, and 3.b are all satisfied to 80 percent of the minimum values. Criterion 3.c is excluded from this condition.

### **Option:**

Other criteria that may be considered in an engineering study include:

1. The need to control left-turn conflicts;
2. The need to control vehicle/pedestrian conflicts near locations that generate high-pedestrian volumes;
3. Locations where a road user, after stopping, cannot see conflicting traffic and is not able to reasonably safely negotiate the intersection unless conflicting cross traffic is also required to stop; and
4. An intersection of two residential neighborhood collector (through) streets of similar design and operating characteristics where multi-way stop control would improve traffic operational characteristics of the intersection.

The following warrants must be met prior to the installation of a **Yield sign**:

1. On a minor road at the entrance to an intersection where it is necessary to assign right-of-way to the major road, but where a stop sign is not necessary at all times, and where the safe approach speed on the minor road exceeds 10 miles per hour;
2. On the entrance ramp to an expressway where an acceleration ramp is not provided;
3. Within an intersection with a divided highway, where a STOP sign is present at the entrance to the first roadway and further control is necessary at the entrance between the two roadways, and where the median width between the acceleration lane; and
4. At an intersection where a special problem exists and where an engineering study indicates the problem to be susceptible to correction by use of the YIELD sign.

## CITATIONS—July 2015

### CITATIONS BY LOCATION

		This Month	This Month Last Year	YTD	Last YTD
<b>Chestnut Lot</b>	<i>Commuter Permit</i>	47	16	271	211
<b>Highland Lot</b>	<i>Commuter Permit</i>	35	5	186	69
<b>Village Lot</b>	<i>Commuter Permit</i>	95	50	322	268
<b>Washington Lot</b>	<i>Merchant Permit</i>	47	12	322	225
<b>Hinsdale Avenue</b>	<i>Parking Meters</i>	501	201	2,229	2,075
<b>First Street</b>	<i>Parking Meters</i>	496	164	2,312	2,154
<b>Washington Street</b>	<i>Parking Meters</i>	562	225	2,390	3,059
<b>Lincoln Street</b>	<i>Parking Meters</i>	32	13	120	143
<b>Garfield Lot</b>	<i>Parking Meters</i>	81	96	434	743
<b>Other</b>	<i>All Others</i>	417	324	2,770	2,426
<b>TOTALS</b>		<b>2,313</b>	<b>1,106</b>	<b>11,356</b>	<b>11,373</b>

### VIOLATIONS BY TYPE

	This Month	This Month Last Year	YTD	Last YTD	
<b>Parking Violations</b>					
<i>METER VIOLATIONS</i>	1,755	685	8,041	8,457	
<i>HANDICAPPED PARKING</i>	3	7	57	21	
<i>NO PARKING 7AM-9AM</i>	13	9	126	112	
<i>NO PARKING 2AM-6AM</i>	125	149	721	735	
<i>PARKED WHERE PROHIBITED BY SIGN</i>	32	30	290	364	
<i>NO VALID PARKING PERMIT</i>	185	11	458	181	
<b>Vehicle Violations</b>					
<i>VILLAGE STICKER</i>	70	68	498	413	
<i>REGISTRATION OFFENSE</i>	39	46	316	446	
<i>VEHICLE EQUIPMENT</i>	18	37	273	218	
<b>Animal Violations</b>	5	5	34	52	
<b>All Other Violations</b>	68	59	542	374	
<b>TOTALS</b>		<b>2,313</b>	<b>1,106</b>	<b>11,356</b>	<b>11,373</b>

# Social Networking Monthly Status Report

## July 2015

The **Hinsdale Police Department** continues to publicly advocate its community notification via social media. During the past reporting period, posts were disseminated on the following topics:

- Posted the Independence Day weekend Police Department lobby hours.
- Warned residents about a suspicious incident in the 300 block of West Second Street. Encouraged residents to call 911 if they observe behavior that is unusual or suspicious.
- Updated residents regarding the suspicious incident on Second Street after Hinsdale Police Investigators determined that no criminal offense had occurred.

Village of Hinsdale Police Department  
is on Facebook.

To connect with Village of Hinsdale Police Department, sign up for Facebook today.

[Sign Up](#) [Log In](#)

**Village of Hinsdale Police Department**  
Government Organization

[Timeline](#) [About](#) [Photos](#) [Reviews](#) [Likes](#) [Videos](#)

PEOPLE

★★★★☆  
755  
46

ABOUT

HTTP://WWW.VILLAGEOFHINSDALE.ORG

PHOTOS

Hinsdale Police Department  
Private

James McGRATH  
Private

Village of Hinsdale Police Department

POLICE WARN COMMUNITY OF SUSPICIOUS INCIDENTS

On Tuesday, July 14, 2015 at approximately 1:50 p.m. the Hinsdale Police

### NUMBER OF FOLLOWERS

**Facebook: 755**

**twitter:752**