



Village of Hinsdale
19 E. Chicago Avenue
Hinsdale, IL 60521-3489
(630)789-7000

Village Website: www.villageofhinsdale.org

PUBLIC SERVICES UTILITY PERMIT APPLICATION - Permit Fee of \$100.00

Date of Application: 04/10/2023 Permit No. COMCAST-0060 Permit Expiration Date: 05/31/23

Utility Company Information:

Company Name: Comcast
Address: 5N301 Medinah Rd
City, State, Zip: Addison, IL, 60101
Contact Person: Adriana Candia
Phone Number: 224-229-6594
Email Address: adriana_candia@comcast.com
Cell Number: 224-343-0938
Project/Work Order Number: JB1438061

Contractor Information:

Company Name: American Cable & Telephone, LLC
Address: 929 Childs St.
City, State, Zip: Wheaton, IL, 60187
Contact Person: Ken Blatz
Phone Number: 630-277-0033
Email Address: KenB@americanct.com
Cell Number: 630-277-0033

PROJECT LOCATION: 206 N Monroe St, Hinsdale, IL 60521

Description of work covered under this permit: To install new aerial cable and to install new underground cable at a minimum depth of 36" along the directional bore line.

Start Date: 05/08/2023 Completion Date: 05/19/2023

Site Plan/Details/Specifications (3 sets) included with application? YES NO
Currently registered as a Utility Contractor with the Village of Hinsdale? YES NO
Engineer Estimate of Cost included with application? YES NO

Type of Utility: ComEd Nicor Comcast Water Sewer
 Communications: Fiber Optic Wireless Other: _____

Applicant Information:

Print Name: _____ Phone Number: 847-306-6452
Company: IMEG Corp. Email Address: Amanda.J.Page@imegcorp.com
Signature: _____ Date: 04/11/2023

ALL CONSTRUCTION SHALL BE DONE IN ACCORDANCE WITH THE LATEST EDITION IN EFFECT ON THE DATE OF PERMIT APPLICATION OF THE FOLLOWING: STANDARD SPECIFICATIONS FOR ROAD AND BRIDGE CONSTRUCTION & SUPPLEMENTAL SPECIFICATIONS AND RECURRING SPECIAL PROVISIONS BY THE ILLINOIS DEPARTMENT OF TRANSPORTATION, ILLINOIS MANUAL ON UNIFORM TRAFFIC CONTROL DEVICES FOR STREETS AND HIGHWAYS, STANDARD SPECIFICATIONS FOR WATER AND SEWER MAIN CONSTRUCTION IN ILLINOIS, AND THE VILLAGE OF HINSDALE SUBDIVISION ORDINANCES (Ord. O2007-73, 11-6-2007) AND ENGINEERING STANDARDS.

Village Use Only

Permit Approved: YES NO

Conditions for Approval/Reasons for Denial: RESTORE ALL DISTURBED AREAS WITHIN 14 DAYS OF COMPLETION. NOTIFY ALL LOCAL RESIDENTS 48 HOURS PRIOR TO START

Approved By: [Signature] Date: 04/11/2023



REQUEST FOR PERMIT

To: Village of Hinsdale
Al Diaz
Assistant Village Engineer
19 Chicago Ave
Hinsdale, IL 60521

Comcast Application No.: JB1438061
Village No.: _____
Expires On: _____

Dear Mr. Diaz,

Application is hereby submitted by IMEG Corp. on behalf of Comcast Construction Department and American Cable & Telephone, LLC for permission to perform the work as specified below:

To install 87 feet of aerial cable from 628 W Walnut St to 614 W Walnut St and to install 254 feet of underground CATV cable by method of directional bore from 614 W Walnut St to 212 N Monroe St at a minimum depth of 36" along the directional bore line as shown on the attached drawings.

REASON FOR WORK:

To install replacement CATV cable. New CATV cable will be installed to replace existing damaged CATV cable.

SEE ATTACHED PROJECT ID NUMBER JB1438061
PERMIT APPLICATION DRAWING FOR MORE DETAILS

Note: All restoration will conform to the specifications required by the Village of Hinsdale.

Permit Requested By: Adriana Candia, COMCAST Construction Specialist Date: 04/11/2023

Permit Granted By: _____ Date: _____

Contact:	Phone:	email:
Adriana Candia, COMCAST Construction Specialist 5N301 Medinah Rd, Addison, IL 60101	224.343.0938	Adriana_Candia@comcast.com
Amanda Page, IMEG Corp. 4850 Grand Ave, Gurnee, IL 60031	847.306.6452	Amanda.J.Page@imegcorp.com
Ken Blatz, American Cable & Telephone, LLC 929 Childs St. Wheaton, IL 60187	630-277-0033	KenB@americanct.com

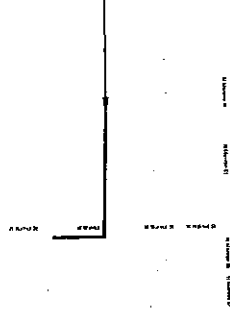
COMCAST CABLE INSTALLATION

628 W WALNUT ST TO 212 N MONROE ST
VILLAGE OF HINSDALE
DUPAGE COUNTY, ILLINOIS

STANDARD SYMBOLS

PROPOSED	EXISTING	
		STORM MANHOLE
		STORM INLET
		STORM INLET
		STORM DOUBLE INLET
		FLARED END SECTION
		DOWNSPOUT
		SANITARY MANHOLE
		SANITARY STORM CLEANOUT
		WATER VALVE
		HYDRANT
		WATER METER
		WATER SERVICE
		POWER POLE
		ELECTRIC MANHOLE
		ELECTRIC PEDESTAL TRANSFORMER
		ELECTRIC METER
		FIBER TV VAULT
		FIBER TV PEDESTAL
		GAS VALVE
		GAS METER
		AIR CONDITIONING UNIT
		LIGHT POLE
		TREE
		CENTERLINE
		R.O.W. LINE
		SANITARY SEWER
		STORM SEWER
		WATER LINE
		UNDERGROUND ELECTRIC
		GAS LINE
		UNDERGROUND UTILITY LINE
		TREE LINE
		TRACKS

PROJECT LOCATION



VICINITY MAP
NOT TO SCALE

INDEX OF SHEETS	
SHEET NO.	TITLE
1	COVER SHEET
2	SITE PLAN
3	STANDARD DETAILS
4	BORING DETAIL

Monday, April 10, 2023, 3:16:46 PM
C:\USERS\JEFFREY.A.KOLAR\DESKTOP\B14-80061\DWG\B14-80061.DWG



CALL JULIE 1-800-892-0123
WITH THE FOLLOWING:
COUNTY DUPAGE
TOWNSHIP NAME OR NO. 138N-011E
SECTION NO. 02
Know what's below,
Call before you dig. **48 HOURS BEFORE YOU DIG**
(TWO WORKING DAYS)

OWNER
Comcast Cable
5N201 Medway Rd
Addison, IL 60101
224-343-5519
Adrian Canada

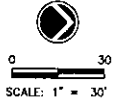
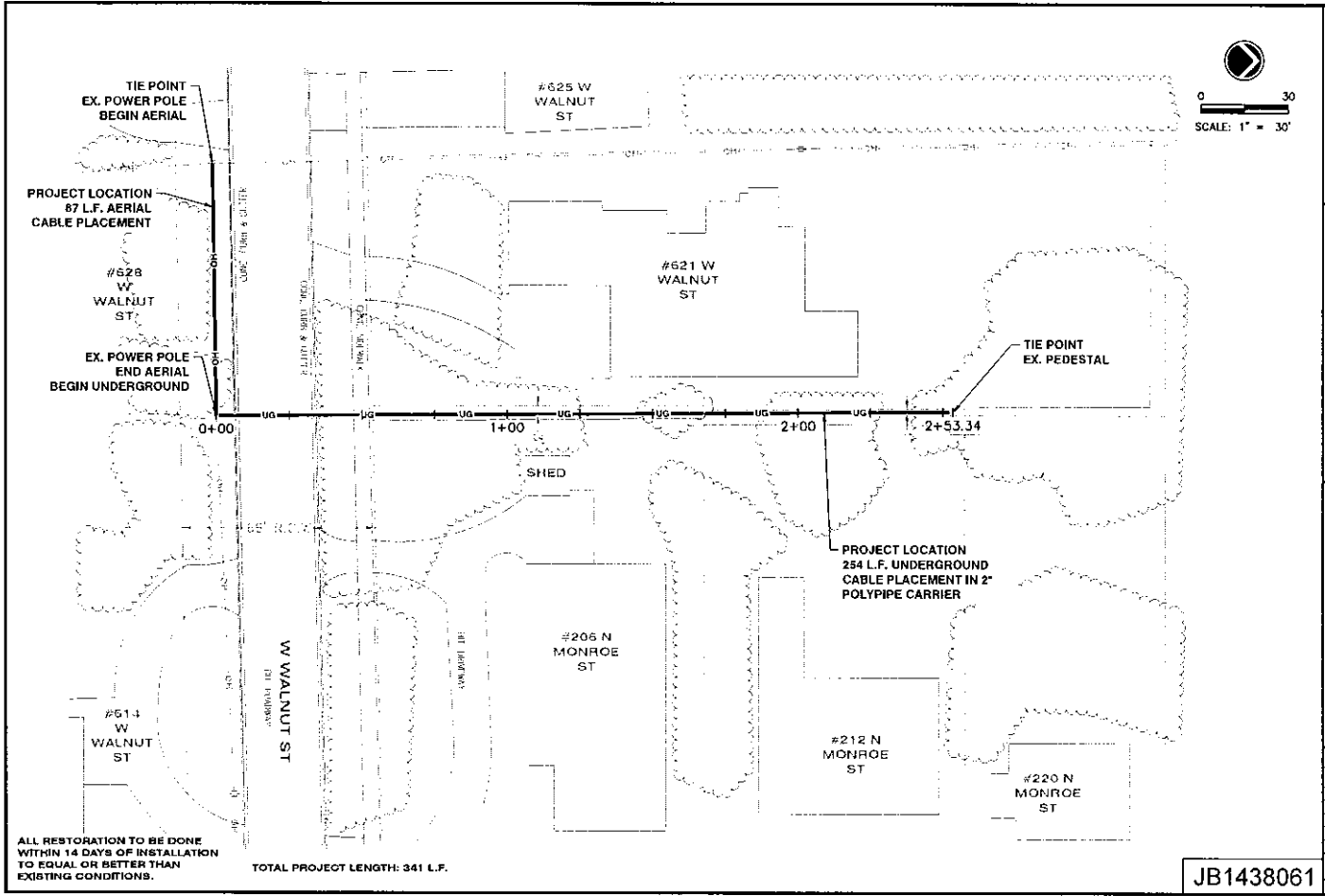
CONTRACTOR
America-Cable & Telephone, L.C.
328 Chas. Street
Wheaton, IL 60187
630-277-0025
Ken Siz



IMEG CORP.
GURNEE DIVISION
[Signature]
HARLAN H. DOLAND
ILLINOIS LICENSED PROFESSIONAL ENGINEER
NO. 082-046881
EXPIRATION DATE 11/30/23

 COMCAST CABLE INSTALLATION VILLAGE OF HINSDALE, ILLINOIS COVER SHEET	REVISIONS NO. DESCRIPTION DATE _____ _____ _____
WED - Issue No. 2009-09-26 File Name: 138N-011E.dwg Plot Date: 04/10/2023 15:23 Plot Scale: 1:1 Field Book No: N/A Drawn By: JK Checked By: ALP Date: 04/11/2023 Sheet 1 of 4	

Monday, April 10, 2023 3:16:48 PM
 C:\USERS\JEFFREYA.KOLAR\JESK\TOP\JB1438061\DWG\JB1438061.DWG



NO.	REVISIONS	DATE



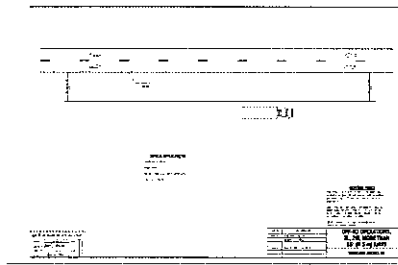
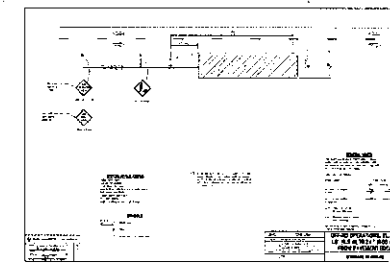
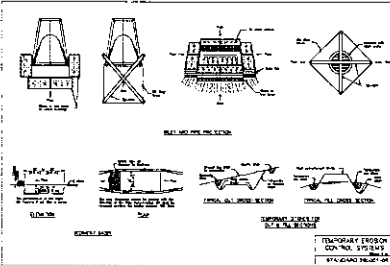
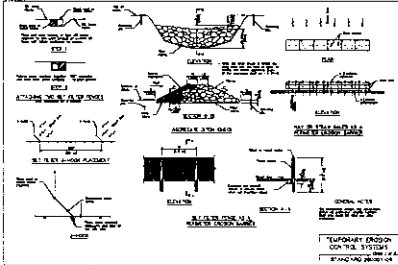
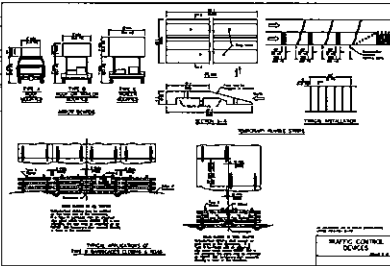
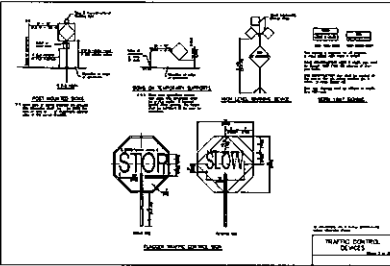
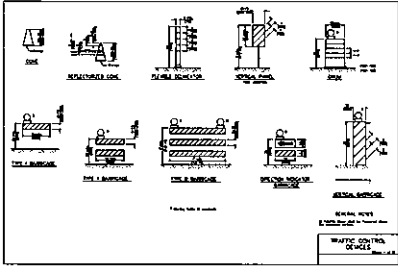
COMCAST CABLE INSTALLATION
 HINSDALE, ILLINOIS
SITE PLAN

MEG Project No
 2205129 00
 File Name
 J:\1438061.dwg
 © Copyright 2023
 J:\1438061.dwg
 File Book no. NA
 Drawn By: JK
 Checked By: AJP
 Date: 04/11/2023

JB1438061 **2**
 Sheet 2 of 4

ALL RESTORATION TO BE DONE WITHIN 14 DAYS OF INSTALLATION TO EQUAL OR BETTER THAN EXISTING CONDITIONS.

TOTAL PROJECT LENGTH: 341 L.F.



NO.	REVISIONS	DATE
	DESCRIPTION <td> </td>	



COMCAST CABLE INSTALLATION
MIDDALE, ILLINOIS
STANDARD DETAILS

IMEG Project No: 22008129.00
File Name: JB1438061.dwg
CADD: JAK
Field Book No: N/A
Drawn By: JAK
Checked By: AJP
Date: 04/11/2023

Monday, April 10, 2023 3:16:58 PM
 C:\USERS\JEFFREY.A.KOLAR\DESKTOP\JB1438061\DWG\JB1438061.DWG

IF APPLICABLE, ALL PRIVATE AGREEMENTS
 WILL BE SECURED PRIOR TO CONSTRUCTION

DRILL RIG IS SET BACK FAR ENOUGH FROM BORE
 PIT TO ENSURE THAT PIPE WILL BE AT PROPER
 DEPTH AND LEVEL AT PIT LOCATION

BORE PITS ARE OPENED WHEN PIPE FITTING
 CREW IS READY FOR FINAL CONNECTIONS

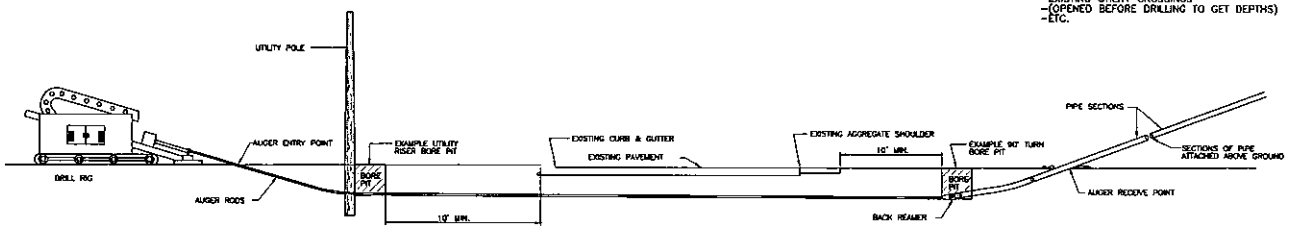
BACKFILL BORE PITS TO CITY,
 COUNTY, TOWNSHIP OR STATE
 GUIDELINES AND SPECIFICATIONS

BACK REAMER IS ATTACHED TO
 AUGER RODS AT THE AUGER RECEIVE
 POINT TO ENLARGE AUGER HOLE

PIPE IS ATTACHED TO REAMER AND ADDED ON
 IN SECTIONS AS NEEDED WHILE PULLING
 AUGER RODS BACK TO ENTRY POINT

BORE PITS ARE LOCATED WHERE
 PIPE NEEDS TO BE REDIRECTED

- 90° TURNS
- EXISTING UTILITY CROSSINGS
- OPENED BEFORE DRILLING TO GET DEPTHS
- ETC.



TYPICAL DIRECTIONAL BORE PIPE INSTALLATION

REVISIONS	DATE

IMEG
INDUSTRIAL MACHINERY ENGINEERING GROUP

COMCAST CABLE INSTALLATION	TYPICAL DIRECTIONAL BORE PIPE INSTALLATION
HINSDALE, ILLINOIS	
<small> IMEG Project No. 22005129.00 File No. J:\Projects\22005129.00 Description: Bore Pipe Installation Add Scale No. NA Checked By: JMK Date: 04/11/2023 </small>	
JB1438061	4
Sheet 4 of 4	

JOHNSON'S DIVISION

Lot 3 in Johnson's Resubdivision of Lot 1 (except the South one hundred and five tenths (100.5) feet of the East two hundred (200) feet) and Lot 2 (except the North thirty-five and five tenths (35.5) feet of the East two hundred (200) feet) in Block Ten (10) in Eastbrook's Addition to Hinsdale, a Subdivision of the Southeast Quarter and West Half of the Northeast Quarter, T12N, R12W, S12E, Range 12, North, Range 12, East of the Third Principal Meridian, according to the plat of said Johnson's Resubdivision recorded July 10, 1945, as document 450654, in DuPage County, Illinois.



This is to certify that the undersigned has the owners of the land described in the annexed plat, and that they have caused the same to be surveyed and subdivided as indicated thereon, for the uses and purposes herein set forth, and do hereby acknowledge and adopt the same under the style and title therein indicated.

John M. Stagle
Henry G. Hahn
 Notary Public

Dated this 17th day of SEPTEMBER, 1959.

State of Illinois } ss
 County of DuPage }
 HENRY G. HAHN, Notary Public
 in and for said County and State aforesaid, do hereby certify that the foregoing instrument is the same as that subscribed to the foregoing instrument as general appeared before me this day in person and acknowledged that they signed, sealed and delivered the foregoing instrument of their own free and voluntary act and deed, for the uses and purposes therein set forth.

Given under my hand and Notarial Seal this 17th day of SEPTEMBER, A.D. 1959.
Henry G. Hahn
 Notary Public

I, *Frank W. Smith*, Village Collector, do hereby certify that there are no unpaid forfeited special assessments, no delinquent special assessments, and no unpaid current or any deferred installments of special assessments which have not been reappropriated as per the annexed plat against any of the real estate included therein.

Given under my hand and seal at Hinsdale, Illinois, this 15th day of SEPTEMBER, A.D. 1959.
Frank W. Smith
 Village Collector, Hinsdale, Ill.

I, E. W. Heiple, Collector of the Hinsdale Sanitary District do hereby certify that there are no unpaid forfeited special assessments, no delinquent special assessments, and no unpaid current or any deferred installments of special assessments which have not been reappropriated as per the annexed plat, against any of the real estate included therein.

Given under my hand and seal at Hinsdale, Illinois, this 15th day of SEPTEMBER, A.D. 1959.
E. W. Heiple
 Collector of Hinsdale Sanitary Distr.

I, Clarence Y. Wagemann, County Clerk of DuPage County, Illinois, do hereby certify that there are no redeemable tax sales, no unpaid forfeitures for general taxes, and no unpaid current general taxes against any of the real estate included in the annexed plat.

Given under my hand and seal at Wheaton, Illinois, this 15th day of SEPTEMBER, A.D. 1959.
Clarence Y. Wagemann
 County Clerk

State of Illinois } ss
 County of DuPage }
 This instrument 944747 was filed for record in the recorder's office in DuPage County, Illinois, and recorded on the 17th day of SEPTEMBER, A.D. 1959, at 10:24 o'clock, in Book 484 of Plats on Page 100.
Courtenay Hattendorf
 County Recorder

State of Illinois } ss
 County of DuPage }
 This instrument 944744 was filed for recording in the Recorder's Office in DuPage County, Illinois, and recorded on the 17th day of SEPTEMBER, A.D. 1959 at 4:00 o'clock, in Main Book 484 of Plats on Page 100.
Courtenay Hattendorf
 Recorder


I, E. W. Heiple, an Illinois Land Surveyor, do hereby certify that I have surveyed the property described in the caption to the plat hereon drawn and that I have resubdivided the same into 3 lots, all of which is correctly represented on the plat hereon drawn.

Dimensions are shown in feet and decimal parts thereof. Hinsdale, Illinois, August 26th, 1959.
E. W. Heiple
 Illinois Land Surveyor No. 180

Approved by the Plan Commission of the Village of Hinsdale, at a meeting held on this 17th day of SEPTEMBER, A.D. 1959.
Robert Pease
 Chairman

Attest:
John M. Stagle
 Secretary

Approved and accepted by the President and Board of Trustees of the Village of Hinsdale, DuPage County, Illinois, at a meeting held on this 15th day of SEPTEMBER, A.D. 1959.
William G. ...
 President



A five-foot easement is hereby granted along the rear of all lot lines in this subdivision as indicated for use and maintenance of public utilities.

Re-recorded for purposes of correcting dimensions.