

Village of Hinsdale
19 E. Chicago Avenue
Hinsdale, IL 60521-3489
(630)789-7000

Village Website: www.villageofhinsdale.org

PUBLIC SERVICES UTILITY PERMIT APPLICATION - Permit Fee of \$100.00

Date of Application: 12/08/2022 Permit No. COMED-0060 Permit Expiration Date: 6/30/23

Utility Company Information:

Company Name: COMED
Address: 1910 S BRIGGS ST
City, State, Zip: JOLIET, IL 60433
Contact Person: LISSETTE MCCARTHY
Phone Number: 312-343-9705
Email Address: LISSETTE.MCCARTHY@COMED.COM
Cell Number: 312-343-9705
Project/Work Order Number: 18283711

Contractor Information:

Company Name: COMED
Address:
City, State, Zip:
Contact Person:
Phone Number:
Email Address:
Cell Number:

PROJECT LOCATION: 100 S GARFIELD ST, HINSDALE, IL 60521

Description of work covered under this permit: LOC 1: REPLACE POLE 268 WITH A 45' POLE.
LOC 2: REMOVE EXISTING POLE STUB.
RECONDUCTOR BETWEEN LOC 1 AND LOC 2.

Start Date: 04/10/2023

Completion Date: 05/31/2023

Site Plan/Details/Specifications (3 sets) included with application? YES NO
Currently registered as a Utility Contractor with the Village of Hinsdale? YES NO
Engineer Estimate of Cost included with application? YES NO

Type of Utility: [X] ComEd [] Nicor [] Comcast [] Water [] Sewer
[] Communications: [] Fiber Optic [] Wireless [] Other:

Applicant Information:

Print Name: LISSETTE MCCARTHY Phone Number: 312-343-9705
Company: COMED Email Address: LISSETTE.MCCARTHY@COMED.COM
Signature: Date: 12/08/2022

ALL CONSTRUCTION SHALL BE DONE IN ACCORDANCE WITH THE LATEST EDITION IN EFFECT ON THE DATE OF PERMIT APPLICATION OF THE FOLLOWING: STANDARD SPECIFICATIONS FOR ROAD AND BRIDGE CONSTRUCTION & SUPPLEMENTAL SPECIFICATIONS AND RECURRING SPECIAL PROVISIONS BY THE ILLINOIS DEPARTMENT OF TRANSPORTATION, ILLINOIS MANUAL ON UNIFORM TRAFFIC CONTROL DEVICES FOR STREETS AND HIGHWAYS, STANDARD SPECIFICATIONS FOR WATER AND SEWER MAIN CONSTRUCTION IN ILLINOIS, AND THE VILLAGE OF HINSDALE SUBDIVISION ORDINANCES (Ord. 02007-73, 11-6-2007) AND ENGINEERING STANDARDS.




























Village Use Only

Permit Approved: [X] YES [] NO

Conditions for Approval/Reasons for Denial: RESTORE ALL DISTURBED AREAS WITHIN 14 DAYS OF COMPLETION. NOTIFY LOCAL RESIDENTS 48 HOURS PRIOR TO START.

Approved By: LISSETTE MCCARTHY A. DIAZ Date: 12/08/2022 1/4/23

SKETCH SYMBOLS

	EXISTING POLE (HALF SHADED ● INDICATES IBT 1/2 OWNERSHIP) (⊙ INDICATES CUSTOMER OWNED POLE)
	PROPOSED POLE
	EXISTING POLE TO BE REPLACED
	EXISTING DOWN GUY AND ANCHOR
	PROPOSED DOWN GUY AND ANCHOR
	REMOVAL SYMBOL
	EXISTING OVERHEAD PRIMARY CIRCUIT
	PROPOSED OVERHEAD PRIMARY CIRCUIT
	EXISTING POLE MOUNTED TRANSFORMER
	PROPOSED POLE MOUNTED TRANSFORMER
	POLE MOUNTED TRANSFORMER TO BE REPLACED
	EXISTING CABLE TERMINAL POLE (DOWN FEED)
	PROPOSED CABLE TERMINAL POLE (DOWN FEED)
	EXISTING SERVICE DROP OR SECONDARY AERIAL CABLE
	PROPOSED SERVICE DROP OR SECONDARY AERIAL CABLE
	EXISTING OPEN WIRE SERVICE DROP OR SECONDARY
	EXISTING UNDERGROUND PRIMARY CABLE
	PROPOSED UNDERGROUND PRIMARY CABLE
	EXISTING UNDERGROUND SECONDARY OR SERVICE CABLE
	PROPOSED UNDERGROUND SECONDARY OR SERVICE CABLE
	EXISTING PAD MOUNTED TRANSFORMER
	PROPOSED PAD MOUNTED TRANSFORMER
	PAD MOUNTED TRANSFORMER TO BE REPLACED
	CABLE PROTECTION TUBES OR CONDUITS
	SPLICE PIT
	EXISTING METER ENCLOSURE
	PROPOSED METER ENCLOSURE

AREA MAP: 465-12N
 OPERATING MAP: W3602

PE: RICARDO MARTINEZ
 815-780-0321

SAG TABLES:
 13J - 266 ALA TW
 11G - 4/0 ALA BARE

FOREIGN ATTACHMENT TRANSFER AT LOC 1.

BUNDLING OPPORTUNITY:
 WO# 17558108, TASK 7

Permit Type	Project Name	Office	Designer	Location - Reason For Work	Work Order #
HINSDALE	0000350840	JOLIET	LISSETTE MCCARTHY	100 S GARFIELD ST, HINSDALE, IL 60521	18263711
Permit Number	SR #	JWA #	Phone #	REPLACE POLE 465121268 DUE TO CLEARANCE VIOLATION (PRI 40)	Schedule Group
NA	05280960	1073753	312-343-9705		6HG
Joint Work Contact	SER/CWA #	Phone RO #	PD #	Town or Township	QS/Block
NA	NA	NA	OPSMANT-EXP-SW	HINSDALE	465121
Date Issued: 12/09/2022 REV0			Contingent WO #s	Completed By:	Date:
0.0 75.0 150.0 FT			NA	Verified By:	Date:
			Page 1 of 1		

100 S GARFIELD ST, HINSDALE, IL 60521
 LOC 1: P465121-268
 - INSTALL 55-3H CCA POLE.
 - PER C7033 PAGE 3 OF 4 "CUTTING TOPS OFF POLES":
 SET POLE PER 40' SETTING DEPTH. CUT 10' OFF TOP OF POLE.
 TREAT POLE WITH WOOD PRESERVATIVE.
 REMOVE POLE BRAND AND RELABEL AS 45'-5H FOR NEW POLE.
 - BUILD POLE PER C7451.KA.
 - BUILD 8' FG DE TOP ARM PER C7490.AD.
 - BUILD 10' FG DE BUCK ARM PER C7490.BB.
 - TRANSFER STREET LIGHT BRACKET AND LIGHT.
 ANGLE THE BRACKET SOUTHWEST TO PROVIDE CLEARANCE
 FROM 266 TRIPLEX SECONDARY.
 - INSTALL ARC PROTECTION ON 266 AL COVERED WIRE TO THE EAST.

LOC 2: P465121-343
 - REMOVE EXISTING POLE STUB.
 - STRAIGHTEN OUT LEANING POLE. PLANK POLE PER C7155
 TO PREVENT FUTURE LEANING.
 - INSTALL FAULT INDICATORS PER C5170.

WIRE NOTES:
 - RECONDUCTOR SPAN BETWEEN LOC 1 AND LOC 2.
 REPLACE 266 ALA TW WITH 4/0 ALA BARE WIRE
 TO ELIMINATE THE SPLICES AT LOC 1.

