



MEMORANDUM

DATE: March 14, 2019

TO: Thomas K. Cauley, Village President
Village Board of Trustees
Kathleen A. Gargano, Village Manager

FROM: Brian King, Chief of Police

RE: Executive Summary – Police Department Activity February 2019

Attached please find the Activity report for February. Of particular note is the category of “other” burglaries which usually denotes either a commercial burglary to a business or a non-residential burglary to a detached garage or shed. This year to date, the Village experienced four commercial burglaries to businesses. All of those businesses were located off the Ogden Avenue corridor. The agency has made one arrest thus far and we anticipate more arrests in the near future. By the end of the first quarter, I anticipate that these cases will all be cleared by arrest.

As always, please contact me if you have questions on any one area of the report.



POLICE ACTIVITY OVERVIEW					
	February 2019	January 2019	2019 YTD	2018	2017
Total Calls For Service (CFS)*	1,229	1,208	2,437	15,924	16,451
Total Arrests	26	17	43	271	308
Total Traffic Stops*	314	312	626	4,386	5,172
Total Traffic Violations**	402	392	794	5,257	5,781

* CFS& Arrest totals are updated as they are dispositioned by the primary officer. YTD may not reflect the total at the time of the report query.
 ** (Includes warnings and citations)

SELECTED OFFENSES (Based on Case Report Totals)					
	February 2019	January 2019	2019 YTD	2018	5 Year Average (2014-2018)
Burglary					
Motor Vehicles	1	1	2	47	36
Residential	0	0	0	16	13
Other	4	3	7	8	10
Theft					
Auto Theft	1	0	1	15	8
Theft	6	4	10	88	90
Other					
Assault/Battery	3	4	7	45	50
Robbery	0	0	0	0	5

ARREST ACTIVITIES		
	February 2019	January 2019
Burglary	0	1
Burglary Motor Vehicle	1	0
Disorderly Conduct	1	0
Domestic Battery/Trouble	0	1
Driving Under the Influence – Alcohol	11	5
Forgery	1	0
Hit and Run Accident	0	1
In-State Warrant	0	1
Possession of Cannabis	6	1
Possession of Controlled Substance	0	1
Speeding	0	1
Suspended or Revoked Driver’s License	5	5
Theft	1	0
TOTAL ARRESTS	26	17

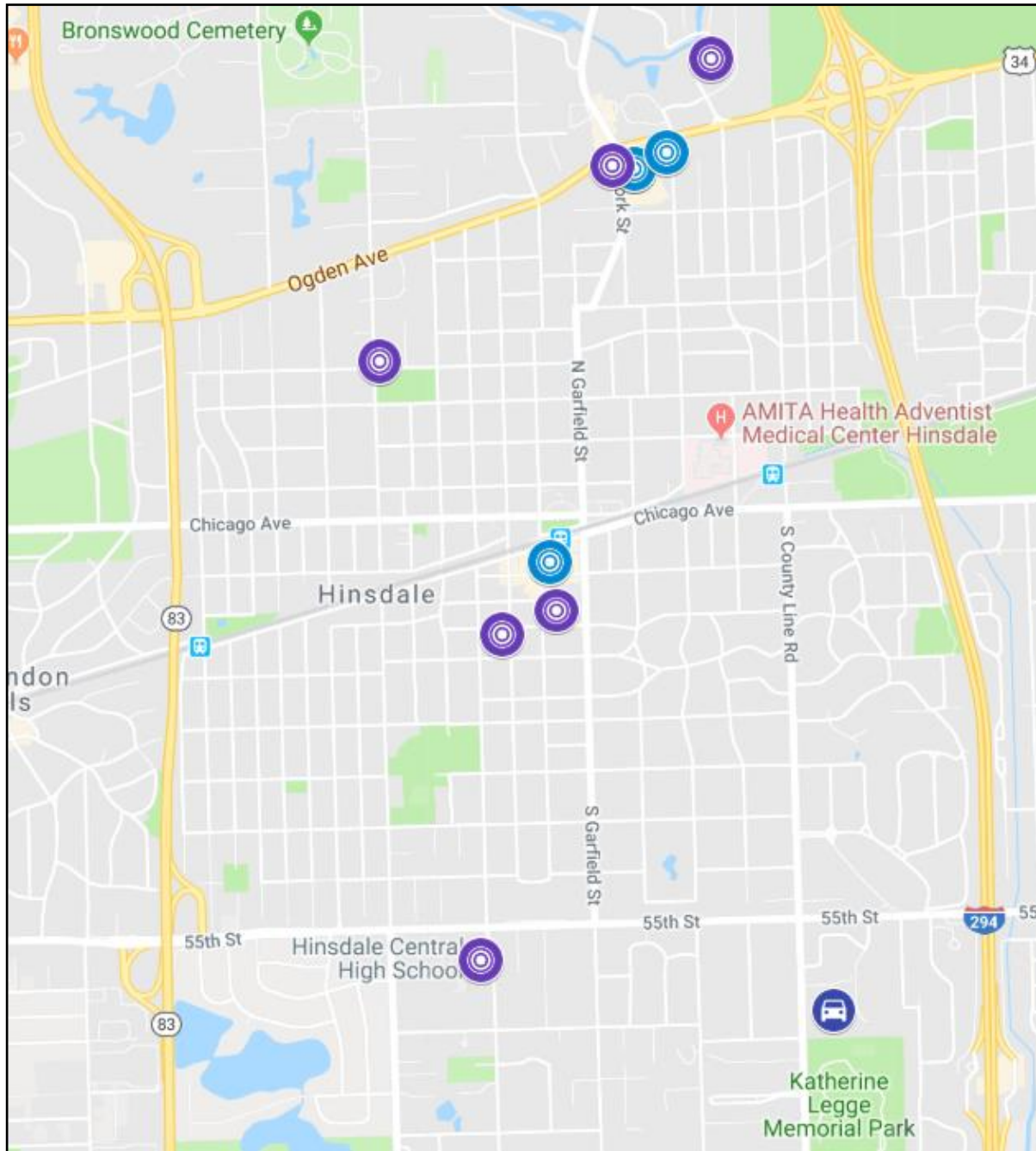


TRAFFIC SAFETY STUDIES




- **Adams and North** – A preliminary intersection study was initiated at the request of a local resident. The study will determine if the MUTCD warrants are met to install traffic control devices at the currently uncontrolled intersection. The study remains on-going.
- **Bodin and Fourth** – A preliminary intersection study was initiated at the request of a local resident. The study will determine if the MUTCD warrants are met to change the current yield signs to stop signs or an all way stop. The study remains on-going.
- **Bruner and Hickory** – A preliminary intersection study was initiated at the request of a local resident. The study will determine if the MUTCD warrants are met to install traffic control devices at the currently uncontrolled intersection. The study remains on-going.
- **Bruner and North** – A preliminary intersection study was initiated at the request of a local resident. The study will determine if the MUTCD warrants are met to install traffic control devices at the currently uncontrolled intersection. The study remains on-going.
- **County Line and Pamela** – A preliminary intersection study was initiated at the request of a local resident. The study will evaluate the congestion caused by the traffic signal at 55th Street and if warranted possible solutions on how to prevent vehicles from blocking the intersection at Pamela. The study remains on-going.
- **County Line and Walnut** – A preliminary intersection study was initiated at the request of a local resident. The study will determine if the MUTCD warrants are met to convert the three way stop to an all way stop. The study remains on-going.
- **Eighth Between Thurlow and Quincy (Excluding Monroe)** – Preliminary intersection studies were initiated at the request of a local resident. The study will determine if the MUTCD warrants are met to change the current yield signs to stop signs or an all way stop. The study remains on-going.
- **Elm and Ravine** – A preliminary intersection study was initiated at the request of a local resident. The study will determine if the MUTCD warrants are met to change the current yield signs to stop signs or an all way stop. The study remains on-going.
- **Park Between Fourth and Seventh** – Preliminary intersection studies were initiated at the request of a local resident regarding these intersections. The studies will determine if the MUTCD warrants are met to install or change the traffic control devices at any of the intersections. The studies remain on-going.
- **Washington and Maple** – A preliminary intersection study was initiated at the request of a local resident. The study will determine if the MUTCD warrants are met to convert the two way stop to an all way stop. The study remains on-going.
- **Washington and Second** – A preliminary intersection study was initiated at the request of the Chamber of Commerce. The study will determine if the MUTCD warrants are met to convert the one way stop to an all way stop. The study remains on-going.



CRIME MAP



MAP LEGEND:

-  Burglary to Motor Vehicle
-  Burglary (Other)
-  Theft