



## MEMORANDUM

**Date:** January 27, 2017  
**To:** Kathleen A. Gargano, Village Manager  
**From:** Kevin Simpson, Chief of Police  
**CC:** Bradley Bloom, Assistant Village Manager/ Director of Public Safety  
**Subject:** **Executive Summary – December 2016**

---

In reviewing the Police Department's activities for December, 2016, the following incidents were those of note;

There were four armed robberies reported during the month of December, an unusually high number based on historical data. One offender was responsible for three of the incidents and was taken into custody on two separate occasions by our Police Officers. The second arrest was after the offender had been charged and release from DuPage County Jail. As a result of the subsequent offense, the suspect was charged with Felony Armed Robbery and his bond privileges were revoked and as a result, he remains in custody at the jail and will until his trial. These incidents occurred on December 3 (Mobil Gas Station), December 5 (Hinsdale Foodmart), and December 12, 2016 (Mobil Gas Station).

The second and unrelated incident occurred on December 6, 2016 at the Dunkin Donuts at York and Ogden. The offender in this incident has not been identified and the investigation is ongoing.

On December 21, 2016, Officer Thomas Lillie was promoted and appointed to the position of Deputy Chief of Operations.



# **POLICE SERVICES MONTHLY REPORT**

**December 2016**

# Investigations, Crime Prevention, and Youth Bureau Summary

## December 2016

*For the month of December 2016, the division had a total of 71 cases being investigated with 39 of them brought to disposition. The most frequent incident classifications for these cases were Fraud/Identity Theft (22), Burglary from Motor Vehicle (14), and Theft (8).*

### INVESTIGATIONS DIVISION

On November 24, 2016, a 60-year-old Wheaton woman was charged with one count of **Possession of a Stolen Motor Vehicle** after a traffic stop. The vehicle had been taken from the 600 block of North Oak Street. The woman was transported to DuPage County Jail for a bond hearing.

On December 3, 2016, a 41-year-old Chicago man was charged with one count of **Driving while License Suspended**, one count of **Failure to Give Information**, one count of **Operating a Uninsured Vehicle**, and one count of **Attempted Obstruction of Justice** after a traffic stop. The man also had two outstanding warrants. The man was transported to DuPage County Jail.

On December 5, 2016, a 24-year-old Hinsdale man was charged with one count of **Aggravated Robbery**, after he robbed the Mobil Gas station at 8 W. Chicago Ave. on December 3, 2016. The man was transported to DuPage County Jail.

On December 12, 2016, a 24-year-old Hinsdale man was charged with one count of **Attempted Robbery**, after he attempted to rob the Hinsdale Food Mart in the 5800 block of South Madison Street. He was transported to DuPage County Jail.

On December 13, 2016, a 31-year-old Hinsdale man was charged with two counts of **Possession of Controlled Substance** and one count of **Possession of a Firearm (stun gun)** on a warrant, after a November 2016 investigation. The man was transported to the Bridgeview Court for a bonding hearing.

On December 19, 2016, a 23-year-old Hinsdale man was charged with two counts of **Possession of a Controlled Substance** on a warrant after an August traffic stop. The man was released after posting bond.

On December 22, 2016, a 41-year old Willowbrook woman was charged with one count of **Battery** after an altercation with staff from Hinsdale Hospital in November of 2016. The woman was released on an I-bond.

On December 22, 2016, a 42-year-old Chicago man was charged with one count of **Possession of Controlled Substance**, one count of **No Driver's License**, and one count of **Speeding**, after a traffic stop. The man was transported to DuPage County Jail.

### CRIME PREVENTION ACTIVITY

#### D.A.R.E. (DRUG ABUSE RESISTANCE EDUCATION)

|               |            |                            |
|---------------|------------|----------------------------|
| December 1, 2 | 10 classes | Hinsdale Middle School     |
| December 5    | 3 classes  | St. Isaac Jogues School    |
| December 6    | 1 class    | Hinsdale Adventist Academy |

**The Junior High D.A.R.E Program is a ten lesson program that is presented in all eighth grade classrooms in Hinsdale Public and Parochial Schools. Topics include making good decisions, consequences, decision-making, risks, drug, alcohol, tobacco awareness and resistance.**

On December 2, 2016, Officer Coughlin participated in the annual Christmas Walk. He spoke with many parents and their children, answering questions and handing out stickers. He also visited many stores and spoke with employees and owners.

On December 5, 2016, Officer Coughlin attended a TASER training class and was recertified to carry the TASER.

On December 5, 2016, Officer Coughlin presented a Situational Awareness/Self-Defense class to a group of middle school Girl Scouts. The class was about not putting yourself in a position to become a victim, knowing your surroundings, and learning self-defense techniques. The girls all had a chance to practice the self-defense techniques.

On December 6, 2016, Officer Coughlin met with a juvenile offender and his father about a theft issue and put him on a station adjustment.

On December 7, 2016, Officer Coughlin attended the DuPage Juvenile Officers Association board meeting in Wheaton. Topics covered were meeting/training places, upcoming trainings and board meetings, membership, website, scholarships, and presenters for the fall training conference. The upcoming Juvenile Law Update was set for January 25, 2017, in Warrenville.

On December 7, 2016, Officer Coughlin attended the DuPage Juvenile Officers Association training meeting in Wheaton. The topic was youth services. Presenters were from 360 Youth Services, Wheaton Outreach, and Northeast DuPage Family & Youth services. These agencies discussed their programs and services and answered questions.

On December 7, 2016, Officer Coughlin met with a male alcohol offender and his parents, and placed him in the Peer Jury diversion program.

On December 8, 2016, Officer Coughlin met with a male alcohol offender and his parents, and placed him in the Peer Jury diversion program.

On December 9, 2016, Officer Coughlin met with a male alcohol offender and his parents, and placed him in the Peer Jury diversion program.

On December 9, 2016, Officer Coughlin met with a male alcohol offender and his parents, and placed him in the Peer Jury diversion program.

On December 10, 2016, Officer Coughlin presented the Alive at 25 Defensive driving course at the Hinsdale Police Department. The 4 ½ hour class is dedicated to improving decision making by identifying behaviors which can lead to traffic crashes. The course includes videos, group work and facilitated discussion.

On December 14, 2016, Officer Coughlin attended a D181 safety meeting at Elm School regarding panic buttons for the schools.

On December 12, 2016, Officer Coughlin met with the Principal at Hinsdale Middle School, a few students and their parents about some inappropriate photos that were taken and possibly shared. He explained what type of criminal charges could be filed against the students and the seriousness of their actions. The school then handled the situation without any police action.

On December 19, 2016, Officer Coughlin gave a station tour to a group of Cub Scouts from Madison School. He spoke to the Scouts about how they can help keep their community safe, provided crime prevention tips, and reminded the Scouts how to be respectful.

On December 20, 2016, Officer Coughlin presented the 8<sup>th</sup> grade D.A.R.E. Graduation at St. Isaac Jogues School. He invited a K-9 Officer from the Oak Brook Police Department to the graduation to give a presentation. Officer Coughlin arranged to have two recovering teen patients from Cornell Interventions speak with the students. The teens spoke of their former drug and alcohol abuse and advised the graduates not to get involved with any of these activities. The teens answered questions from the eighth graders. Principal Burlinski and Deputy Chief Bernholdt also addressed the 8<sup>th</sup> graders.

On December 21, 2016 Officer Coughlin presented the 8<sup>th</sup> grade D.A.R.E. Graduation at Hinsdale Middle School. He invited a K-9 Officer from the Oak Brook Police Department to the graduation to give a presentation. Officer Coughlin arranged to have two recovering teen patients from Cornell Interventions speak with the students. The teens spoke of their former drug and alcohol abuse and advised the graduates not to get involved with any of these activities. The teens answered questions from the eighth graders. Principal Pena and Chief Simpson also addressed the 8<sup>th</sup> graders.

On December 22, 2016, Officer Coughlin met with a teen alcohol offender, presented a shortened Alive at 25 class, and discussed his decisions and their consequences.

On December 27, 2016, Officer Coughlin met with a juvenile offender and his father about a theft issue and followed up on his station adjustment.

On December 27, 2016, Officer Coughlin met with a female alcohol offender and her parents and placed her in the Peer Jury diversion program.

On December 2, 9, 16, and 21, 2016, Officer Coughlin walked the Business District monitoring the behavior of middle school students. Officer Coughlin spoke with teens, shoppers, business owners and handled any incidents related to the students.

On December 1, 27, and 28, 2016, Officer Coughlin supervised two students doing community service.

On December 1, 8, 15, 2016, Officer Coughlin presented the 2016 Citizen's Police Academy. Each week features different officers. Topics covered were DUI's, Statement Analysis, Traffic Enforcement, and Crisis Negotiations. A crisis scenario was given to the class and they had the chance to become negotiators.

### **YOUTH BUREAU SUMMARY**

On November 9, 2016, at approximately 1:40pm, the high school Resource Officer came in contact with a high school senior. He was charged with **Truancy**. He was ordered to **Appear in Field Court**.

On December 1, 2016, at approximately 1:59pm, officers were dispatched to The Lane School for a juvenile who ran away from school. Upon further investigation, officers located an elementary school fourth grader. He was taken back to school. **No Further Action Taken.**

On December 3, 2016, at approximately 10:51pm, officers were dispatched to the area of Fourth and Madison for juveniles in the alley being loud and possibly intoxicated. Upon arrival, they came in contact with four high school juniors. All four were charged with **Unlawful Consumption of Alcohol** and were assigned **Peer Jury.**

On December 8, 2016, at approximately 10:00am, the high school Resource Officer came in contact with a high school senior. He was charged with **Possession of Cannabis.** He was ordered to **Appear in Field Court.**

On December 10, 2016, at approximately 10:36pm, an officer was dispatched to the area of the 200 block of N. Madison St. for juveniles skitching behind a car. Upon arrival, the officer located several juveniles including two high school juniors. Officers spoke to the juveniles and contacted a parent for one juvenile. **No Further Action Taken.**

On December 12, 2016, at approximately 2:00pm, the high school Resource Officer came in contact with a high school sophomore. She was charged with **Possession of a Controlled Substance.** The charge was **Direct Filed.**

On December 20, 2016, at approximately 9:05pm, an officer was dispatched to the area of the 800 block of Chanticleer Ln. to assist the Hinsdale Fire Department with a possible psychiatric evaluation. Upon arrival, officers came in contact with a high school senior. **No Further Action Taken.**

On December 23, 2016, at approximately 10:56pm, officers were dispatched to the area of the 900 block of S. Madison St. to assist the Hinsdale Fire Department with an unconscious juvenile. Upon arrival, officers came in contact with two high school juniors. The first was charged with **Permitting Prohibited Gathering for Underage Consumption.** The second was charged **Unlawful Consumption of Alcohol.** Both were assigned **Peer Jury.**

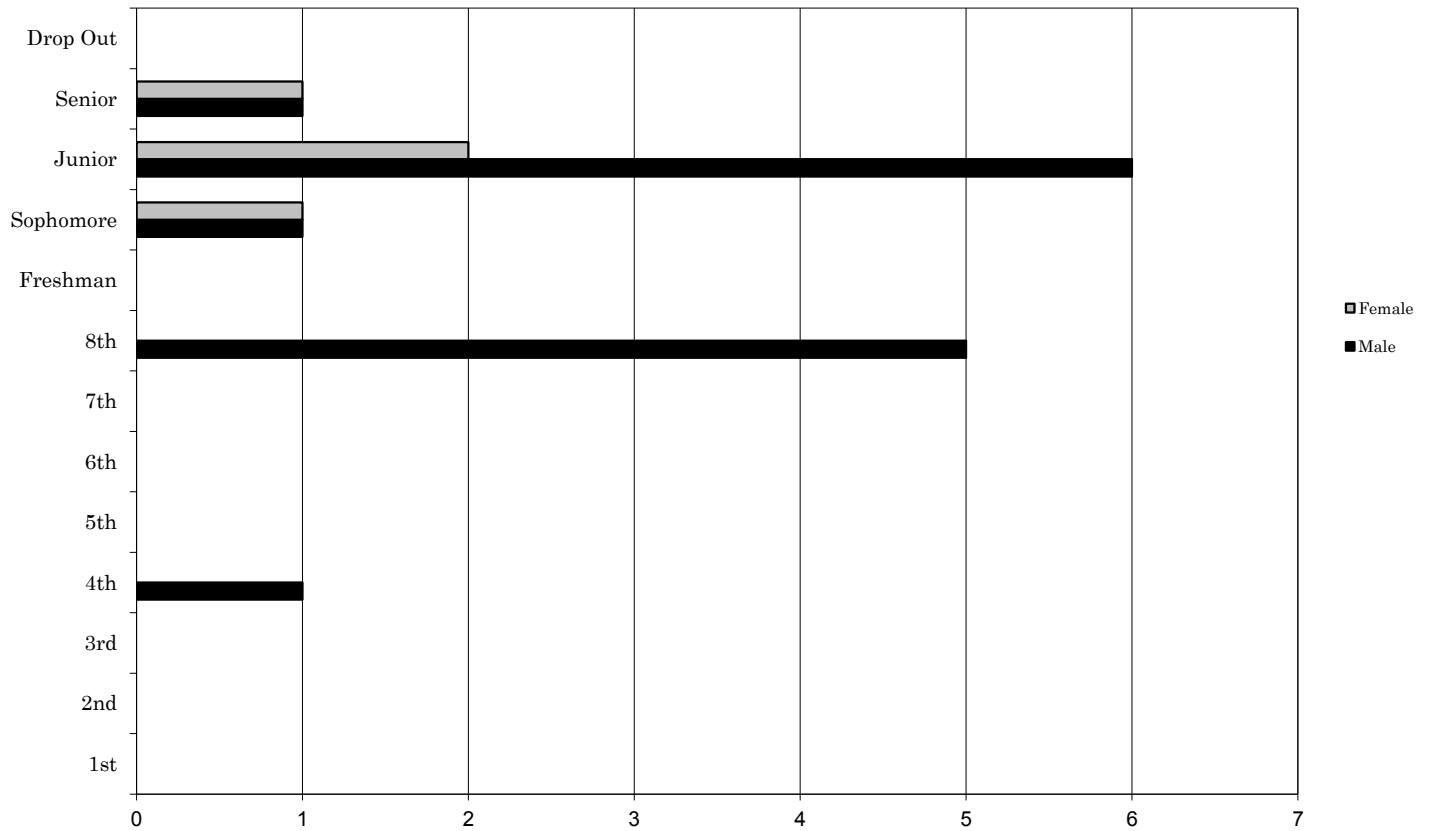
On December 30, 2016, at approximately 7:19pm, an officer was dispatched to the area of Third and County Line Rd. for a report of juveniles tampering with holiday decorations. Upon further investigation, the officer came in contact with five elementary school eighth graders. All five juveniles were transported to the HPD and parents were notified. All were **Released to Parents.**

# Hinsdale Police Department

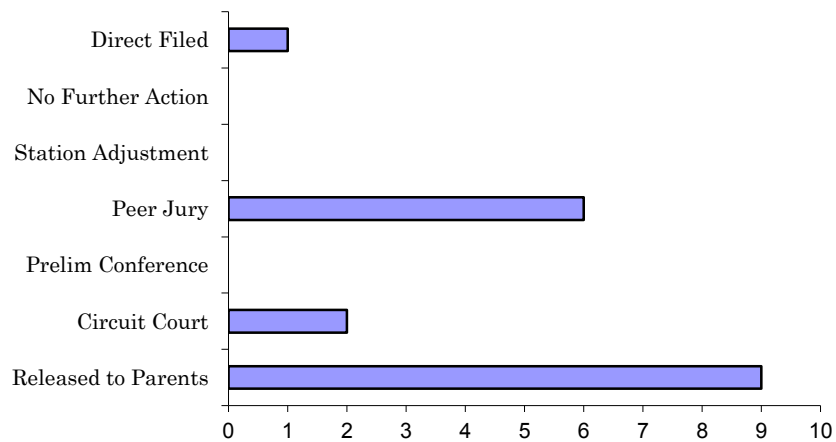
## JUVENILE MONTHLY REPORT

December 2016

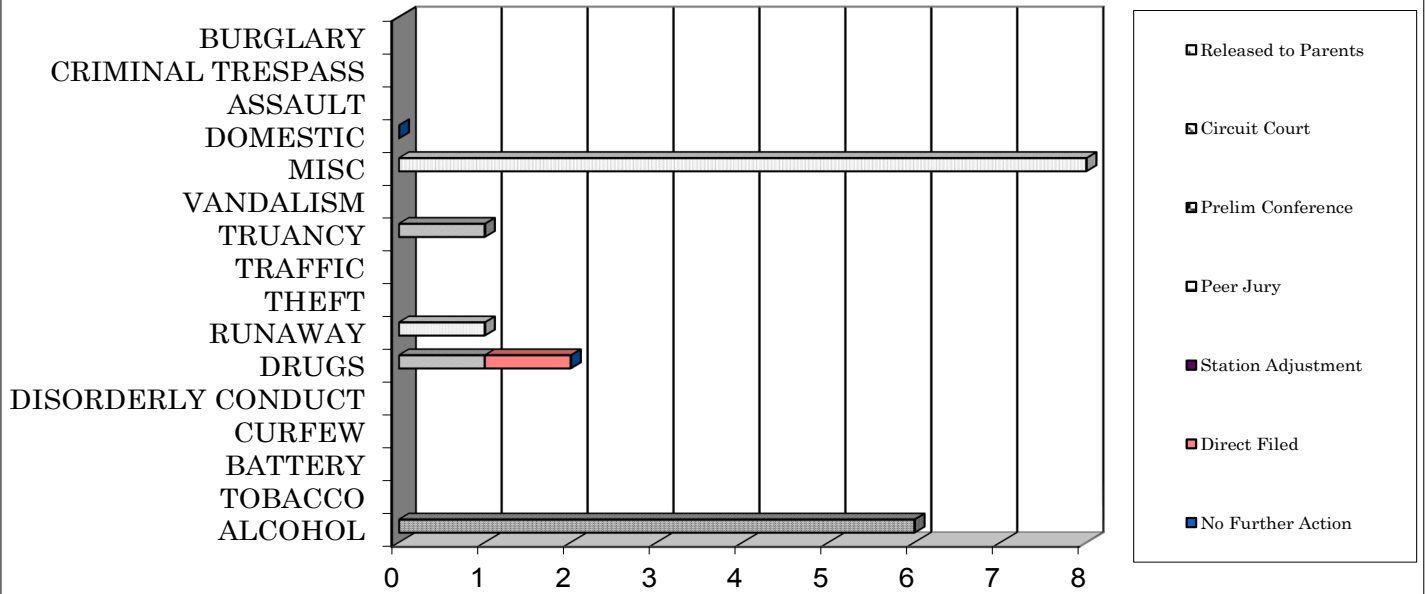
### AGE AND SEX OF OFFENDERS



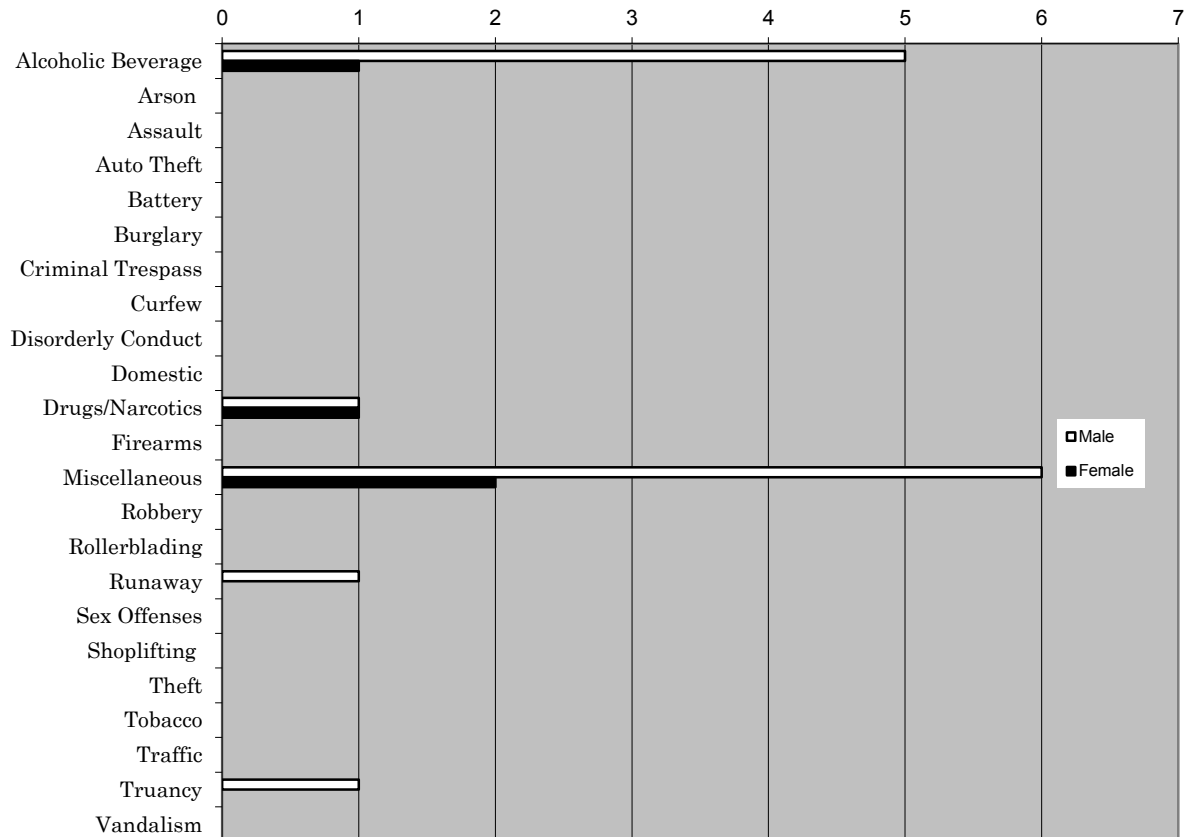
### DISPOSITION OF CASES



### DISPOSITION BY OFFENSE TYPE



### Juvenile Monthly Offenses Total Offenses by Offense Type



Hinsdale Police Department



## NOTABLE TRAFFIC INFORMATION REQUESTS AND ACTIVITY DECEMBER 2016

### Traffic Safety Reviews:

**7<sup>th</sup> & Monroe:** A request was received from a concerned citizen for a stop sign installation. The study showed the minimum number of crashes and volumes of vehicles were not met for a stop sign installation.

**The Lane & Oak:** A study was completed of this intersection following a meeting with residents who expressed concerns about its safety. The study showed the minimum number of crashes and volumes of vehicles were not met for a 4-way stop sign installation.

**500 blk N. Oak Speed Surveys:** Speed surveys were conducted in follow-up to resident concerns about increased volumes and speeds of vehicles in the area. The reports show the vehicles traveling at the greatest speeds are sporadic throughout the daytime hours, but overall the 85th Percentile Speed (the speed at which 85% of the motorists are traveling at or below, is 30mph.) The findings are consistent with other speed surveys done recently on Fuller and N. County Line Road. No patterns are evident which would suggest a speed problem which is unique and warrants additional speed enforcement manpower. Use of speed feedback signs and enforcement of stop signage in the area will continue.

**On-Going Intersection Studies:** Intersection studies remain on-going at the following intersections: **Garfield & Walnut** (review for a 4-way stop sign due to recent evidence of increase in crash volume); **Chicago & Grant** (review for a 4-way stop sign due to recent evidence of increase in crash volume); **Maple & Clay** (resident request for crosswalk marking installation).

### Other Traffic related activity:

**“Stop Means Stop” Initiative:** The Police Department continued the “Stop Means Stop” traffic initiative throughout the month of November. Since the start of the program in June 2015, **690** citations and **1,016** warnings have been issued for stop sign violations.

## SELECTIVE ENFORCEMENT ACTIVITY

(Number of Traffic Stops)

### NORTH SIDE

Chicago Ave: Rt. 83 to Monroe (9)  
County Line Road: Walnut to Ogden (10)  
Madison: North to Ogden (8)  
Ogden Avenue (128)  
York Road: The Lane to Ogden (4)

### SOUTH SIDE

County Line Road: 47<sup>th</sup> to 55<sup>th</sup> (30)  
55<sup>th</sup> Street (66)

### SPEED TRAILER

### SPEED FEEDBACK SIGN

### SPEED SURVEYS

None (unfavorable weather conditions)

None (undergoing maintenance)

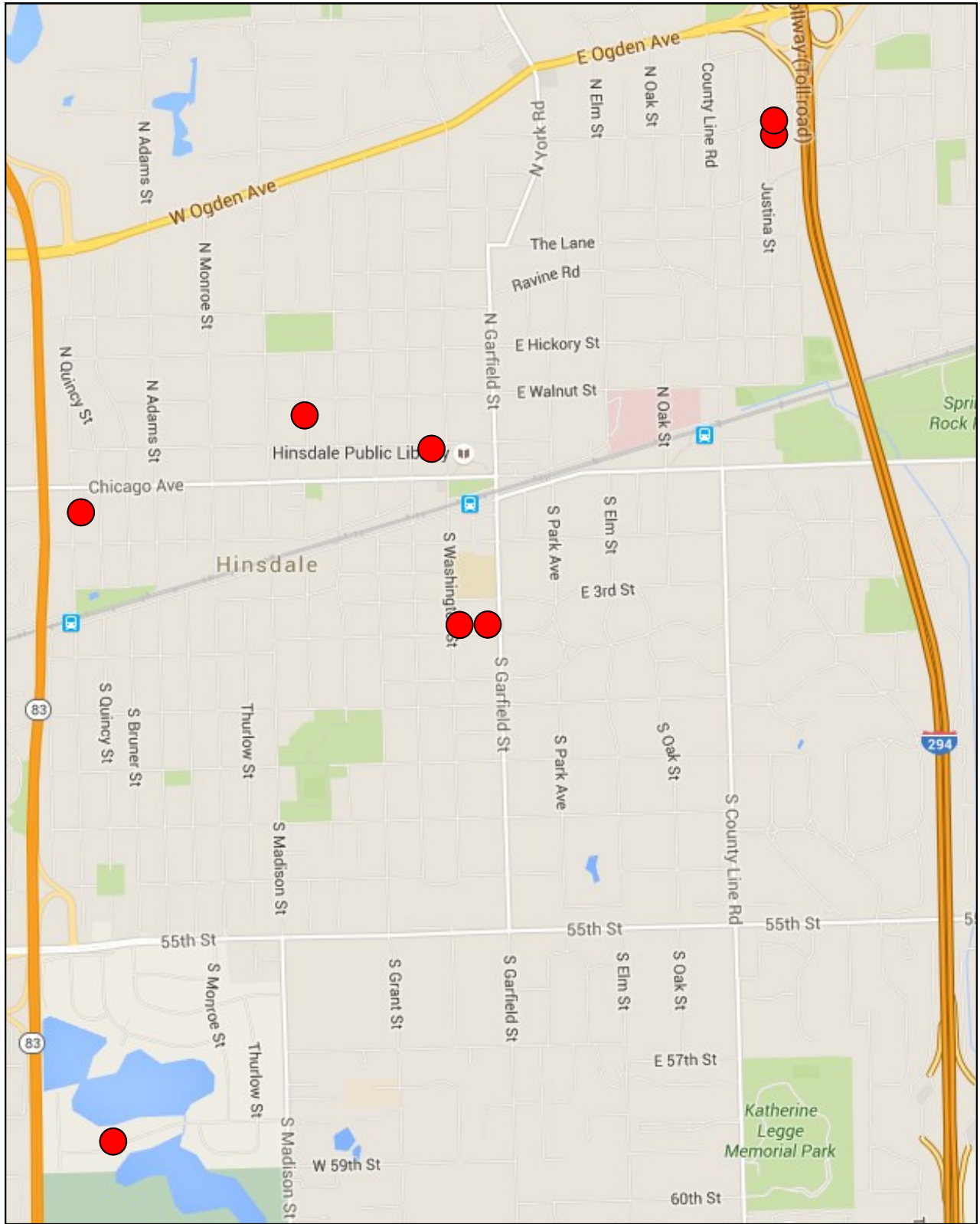
500 blk N. Oak St.

# TRAFFIC ENFORCEMENT

December 2016

| <i>* Includes Citations and Warnings</i> | This<br>Month | This<br>Month<br>Last Year | YTD          | Last YTD     |
|--|---------------|----------------------------|--------------|--------------|
| Speeding                                 | 191           | 175                        | 2,247        | 1,761        |
| Disobeyed Traffic Control Device         | 51            | 26                         | 701          | 506          |
| Improper Lane Usage                      | 18            | 36                         | 396          | 360          |
| Insurance Violation                      | 6             | 11                         | 122          | 120          |
| Equipment or Registration Offense        | 79            | 71                         | 926          | 719          |
| Seatbelt Violation                       | 3             | 3                          | 65           | 413          |
| Stop Signs                               | 49            | 51                         | 563          | 848          |
| Yield Violation                          | 9             | 11                         | 117          | 146          |
| No Valid License/Suspended/Revoked       | 5             | 8                          | 102          | 116          |
| Railroad Violation                       | 1             | 0                          | 15           | 24           |
| Cellular Phone Violations                | 27            | 21                         | 384          | 477          |
| Other                                    | 32            | 38                         | 543          | 236          |
| <b>TOTALS</b>                            | <b>471</b>    | <b>451</b>                 | <b>6,181</b> | <b>5,726</b> |

## December 2016



- Burglaries (includes Residential) and Attempted Burglaries
- Burglaries from Motor Vehicles (includes Trespass and Theft from Vehicles)

Hinsdale Police Department

# MONTHLY OFFENSE REPORT

December 2016

| CRIME INDEX                        | This Month | This Mo. Last Year | Year To Date | Last Year To Date |
|------------------------------------|------------|--------------------|--------------|-------------------|
| 1. Criminal Homicide               | 0          | 0                  | 0            | 0                 |
| 2. Criminal Sexual Assault/Abuse   | 1          | 1                  | 1            | 1                 |
| 3. Robbery                         | 4          | 0                  | 4            | 2                 |
| 4. Assault and Battery, Aggravated | 0          | 0                  | 0            | 0                 |
| 5. Burglary                        | 0          | 3                  | 12           | 21                |
| 6. Theft                           | 7          | 12                 | 155          | 141               |
| 7. Auto Theft                      | 1          | 0                  | 15           | 5                 |
| 8. Arson                           | 0          | 0                  | 0            | 1                 |
| TOTALS*                            | 13         | 16                 | 187          | 171               |

\* The Illinois Uniform Crime Reporting guidelines are specific for classification of crime activity by hierarchy of the offense-type, which results in the table of index crime offenses in this table to have slight variance from the Call for Service table on the following page.

## SERVICE CALLS—December 2016

|                                | This Month   | This Month Last Year | This Year to Date | Last Year To Date | % CHANGE  |
|--------------------------------|--------------|----------------------|-------------------|-------------------|-----------|
| Sex Crimes                     | 1            | 1                    | 4                 | 2                 | 100       |
| Robbery                        | 4            | 1                    | 4                 | 2                 | 100       |
| Assault/Battery                | 1            | 2                    | 21                | 26                | -19       |
| Domestic Violence              | 6            | 14                   | 136               | 113               | 20        |
| Burglary                       | 0            | 3                    | 4                 | 14                | -71       |
| Residential Burglary           | 0            | 1                    | 11                | 14                | -21       |
| Burglary from Motor Vehicle    | 5            | 0                    | 86                | 13                | 562       |
| Theft                          | 7            | 11                   | 75                | 116               | -35       |
| Retail Theft                   | 0            | 2                    | 19                | 13                | 46        |
| Identity Theft                 | 4            | 4                    | 65                | 65                | 0         |
| Auto Theft                     | 1            | 1                    | 16                | 7                 | 129       |
| Arson/Explosives               | 0            | 0                    | 0                 | 0                 | 0         |
| Deceptive Practice             | 1            | 0                    | 4                 | 9                 | -56       |
| Forgery/Fraud                  | 11           | 6                    | 69                | 39                | 77        |
| Criminal Damage to Property    | 5            | 13                   | 68                | 89                | -24       |
| Criminal Trespass              | 1            | 2                    | 31                | 9                 | 244       |
| Disorderly Conduct             | 2            | 2                    | 27                | 22                | 23        |
| Harassment                     | 2            | 4                    | 117               | 82                | 43        |
| Death Investigations           | 5            | 2                    | 21                | 13                | 62        |
| Drug Offenses                  | 5            | 4                    | 26                | 46                | -43       |
| Minor Alcohol/Tobacco Offenses | 3            | 4                    | 28                | 19                | 47        |
| Juvenile Problems              | 11           | 13                   | 124               | 125               | -1        |
| Reckless Driving               | 15           | 14                   | 127               | 83                | 53        |
| Hit and Run                    | 7            | 4                    | 95                | 101               | -6        |
| Traffic Offenses               | 7            | 2                    | 45                | 71                | -37       |
| Motorist Assist                | 32           | 79                   | 743               | 743               | 0         |
| Abandoned Motor Vehicle        | 1            | 3                    | 10                | 18                | -44       |
| Parking Complaint              | 28           | 2                    | 74                | 86                | -14       |
| Auto Accidents                 | 65           | 78                   | 698               | 673               | 4         |
| Assistance to Outside Agency   | 81           | 3                    | 126               | 43                | 193       |
| Traffic Stops                  | 409          | 363                  | 4,988             | 3,286             | 52        |
| Noise complaints               | 4            | 7                    | 113               | 137               | -18       |
| Vehicle Lockout                | 21           | 28                   | 271               | 291               | -7        |
| Fire/Ambulance Assistance      | 117          | 139                  | 316               | 1,528             | -79       |
| Alarm Activations              | 108          | 94                   | 1,258             | 1,142             | 10        |
| Open Door Investigations       | 15           | 3                    | 81                | 51                | 59        |
| Lost/Found Articles            | 14           | 20                   | 200               | 170               | 18        |
| Runaway/Missing Persons        | 3            | 1                    | 34                | 30                | 13        |
| Suspicious Auto/Person         | 67           | 79                   | 856               | 554               | 55        |
| Disturbance                    | 1            | 2                    | 16                | 54                | -70       |
| 911 hangup/misdial             | 32           | 22                   | 258               | 642               | -60       |
| Animal Complaints              | 31           | 29                   | 440               | 410               | 7         |
| Citizen Assists                | 49           | 39                   | 510               | 432               | 18        |
| Solicitors                     | 1            | 8                    | 79                | 84                | -6        |
| Community Contacts             | 0            | 0                    | 53                | 37                | 43        |
| Curfew/Truancy                 | 0            | 3                    | 11                | 11                | 0         |
| Other                          | 188          | 255                  | 4,353             | 2,335             | 86        |
| <b>TOTALS</b>                  | <b>1,371</b> | <b>1,367</b>         | <b>16,711</b>     | <b>13,850</b>     | <b>21</b> |

\*Higher totals in the "Other" classification are due to incident numbers being generated by DuComm for many administrative matters that would not have required an incident number previously with SWCD, or incidents that are not specific to an IUCR offense specified in the monthly report. Examples include: mutual aid requests for the fire department to other towns, administrative duties, transport of prisoners, complaint cancellation, in-service training, and child seat inspections.

Hinsdale Police Department

## **Training Summary December 2016**

*(All training is mandatory unless noted otherwise)*

On Thursday, December 8, 2016, Officer Evan Caughie-Petcher attended Narcan training.

On Friday, December 9, 2016, Chief Kevin Simpson attended Ticket Revenue Workshop.

From Monday, December 12, 2016, through Friday, December 16, 2016, Officer Carter Sward attended a 40 Hour Basic Evidence Technician course.

On Friday, December 16, 2016, Detective Thomas Krefft attended the Taser Instructor Recertification course.

During the month of December, all required officers completed the Monthly Legal Update, LEADS certifications and qualified with their designated weapons.

Submitted by:

Sergeant Thomas Yehl  
*Training Coordinator*

# December 2016 Collision Summary

| All Collisions at Intersections |            |              |            |            |            | Right-Angle Collisions at Intersections                                     |            |              |            |            |            |
|---------------------------------|------------|--------------|------------|------------|------------|---|------------|--------------|------------|------------|------------|
|                                 |            |              |            |            |            | <i>Collisions of this type are considered when reviewing MUTCD Warrants</i> |            |              |            |            |            |
| LOCATION                        | 30<br>days | 12<br>Months | 2<br>Years | 3<br>Years | 5<br>Years | LOCATION  | 30<br>days | 12<br>Months | 2<br>Years | 3<br>Years | 5<br>Years |
| County Line Rd. & Chanticleer   | 1          | 1            | 1          | 1          | 1          | County Line Rd. & Chanticleer   | 1          | 1            | 1          | 1          | 1          |
| County Line Rd. & Fuller        | 1          | 1            | 1          | 1          | 2          | County Line Rd. & Fuller  | 1          | 1            | 1          | 1          | 2          |
| Elm & Ogden                     | 1          | 6            | 5          | 6          | 27         | Elm & Ogden   | 1          | 4            | 5          | 6          | 27         |
| Garfield & Eighth               | 2          | 3            | 2          | 2          | 5          | Garfield & Eighth   | 2          | 2            | 2          | 2          | 5          |
| Grant & Maple                   | 1          | 1            | 1          | 1          | 2          | Grant & Maple   | 1          | 1            | 1          | 1          | 2          |
| Lincoln & Chicago               | 1          | 3            | 5          | 5          | 12         | Lincoln & Chicago   | 1          | 3            | 5          | 5          | 12         |
| Lincoln & Hickory               | 1          | 3            | 3          | 6          | 9          | Lincoln & Hickory   | 1          | 3            | 3          | 6          | 9          |
| Lincoln & Ogden                 | 1          | 3            | 2          | 2          | 12         | Lincoln & Ogden   | 1          | 2            | 2          | 2          | 12         |
| Madison & 55th                  | 1          | 5            | 5          | 6          | 21         | Madison & Hickory   | 1          | 2            | 3          | 3          | 3          |
| Madison & Hickory               | 1          | 2            | 3          | 3          | 3          | Monroe & Chicago  | 2          | 6            | 9          | 12         | 21         |
| Madison & Ogden                 | 1          | 4            | 4          | 4          | 19         | Rt. 83 & 55th   | 1          | 6            | 10         | 14         | 37         |
| Monroe & Chicago                | 2          | 6            | 9          | 12         | 21         | Washington & BN RR  | 1          | 1            | 1          | 1          | 1          |
| Oak & Ogden                     | 1          | 4            | 3          | 4          | 19         | TOTALS  | 14         | 32           | 43         | 54         | 132        |
| Rt. 83 & 55th                   | 2          | 9            | 10         | 14         | 37         |   |            |              |            |            |            |
| Washington & BN RR              | 1          | 1            | 1          | 1          | 1          |   |            |              |            |            |            |
| TOTALS                          | 16         | 47           | 43         | 58         | 209        |   |            |              |            |            |            |

| Contributing Factors and Collision Types |    |                                    |    |
|--|----|------------------------------------|----|
| <b>Contributing Factors:</b>             |    | <b>Collision Types:</b>            |    |
| Failure to Yield                         | 10 | Private Property                   | 4  |
| Improper Backing                         | 6  | Hit & Run                          | 6  |
| Failure to Reduce Speed                  | 17 | Personal Injury                    | 8  |
| Following too Closely                    | 2  | Pedestrian                         | 0  |
| Driving Skills/Knowledge                 | 5  | Bicyclist                          | 0  |
| Improper Overtaking/Passing              | 2  |                                    |    |
| Exceeding Safe Speed for Conditions      | 7  |                                    |    |
| Improper Turning                         | 1  | <b>Crashes by Day of the Week:</b> |    |
| Disobeyed Traffic Signals                | 1  | Sunday                             | 9  |
| Improper Lane Usage                      | 3  | Monday                             | 9  |
| Had Been Drinking                        | 2  | Tuesday                            | 8  |
| Vehicle Equipment                        | 2  | Wednesday                          | 4  |
| Vision Obscured                          | 1  | Thursday                           | 11 |
| Driving Wrong Way                        | 0  | Friday                             | 6  |
| Distraction                              | 5  | Saturday                           | 4  |
| Weather                                  | 5  |                                    |    |
|  |    | TOTAL                              | 51 |

\* Contributing factors may be higher than total crashes, due to multiple contributing factors in a single crash

# Hinsdale Police Department

## Manual on Uniform Traffic Control Devices Warrants

### Section 2B.04 Yield/Stop Signs

The use of YIELD or STOP signs should be considered at the intersection of two minor streets or local roads where the intersection has three or more approaches and where one of more of the following conditions exist:

- A. The combined vehicular, bicycle, and pedestrian volume entering the intersection from all approaches averages more than 2,000 units per day;
- B. The ability to see conflicting traffic on an approach is not sufficient to allow a road user to stop or yield in compliance with the normal right-of-way rule if such stopping or yielding is necessary; and/or
- C. Crash records indicate that five or more crashes that involve the failure to yield right-of-way at the intersection under the normal right-of-way rule have been reported within a 3-year period, or that three or more such crashes have been reported within a 2-year period.

YIELD or STOP signs should not be used for speed control.

### Section 2B.07 Multi-Way Stop Applications

Multi-way stop control can be useful as a safety measure at intersections if certain traffic conditions exist. Safety concerns associated with multi-way stops include pedestrians, bicyclists, and all road users expecting other road users to stop. Multi-way stop control is used where the volume of traffic on the intersecting roads is approximately equal.

#### *Guidance:*

The decision to install multi-way stop control should be based on an engineering study. The following criteria should be considered in the engineering study for a multi-way STOP sign installation:

- A. Where traffic control signals are justified, the multi-way stop is an interim measure that can be installed quickly to control traffic while arrangements are being made for the installation of the traffic control signal.
- B. Five or more reported crashes in a 12-month period that are susceptible to correction by a multi-way stop installation. Such crashes include right-turn and left-turn collisions as well as right-angle collisions.
- C. Minimum volumes:
  - 1. The vehicular volume entering the intersection from the major street approaches (total of both approaches) averages at least 300 vehicles per hour for any 8 hours of an average day; and
  - 2. The combined vehicular, pedestrian, and bicycle volume entering the intersection from the minor street approaches (total of both approaches) averages at least 200 units per hour for the same 8 hours, with an average delay to minor-street vehicular traffic of at least 30 seconds per vehicle during the highest hour; but
  - 3. If the 85th -percentile approach speed of the major-street traffic exceeds 40 mph, the minimum vehicular volume warrants are 70 percent of the values provided in Items 1 and 2.
- D. Where no single criterion is satisfied, but where Criteria B, C.1, and C.2 are all satisfied to 80 percent of the minimum values. Criterion C.3 is excluded from this condition.



# CITATIONS—December 2016

## CITATIONS BY LOCATION

|                          |                        | This<br>Month | This<br>Month<br>Last Year | YTD           | Last YTD      |
|--------------------------|------------------------|---------------|----------------------------|---------------|---------------|
| <b>Chestnut Lot</b>      | <i>Commuter Permit</i> | 21            | 42                         | 392           | 439           |
| <b>Highland Lot</b>      | <i>Commuter Permit</i> | 10            | 22                         | 264           | 279           |
| <b>Village Lot</b>       | <i>Commuter Permit</i> | 42            | 46                         | 485           | 599           |
| <b>Washington Lot</b>    | <i>Merchant Permit</i> | 28            | 49                         | 708           | 569           |
| <b>Hinsdale Avenue</b>   | <i>Parking Meters</i>  | 288           | 557                        | 3,827         | 4,871         |
| <b>First Street</b>      | <i>Parking Meters</i>  | 329           | 541                        | 3,954         | 4,943         |
| <b>Washington Street</b> | <i>Parking Meters</i>  | 469           | 571                        | 4,495         | 5,131         |
| <b>Lincoln Street</b>    | <i>Parking Meters</i>  | 26            | 23                         | 264           | 269           |
| <b>Garfield Lot</b>      | <i>Parking Meters</i>  | 139           | 84                         | 1,071         | 835           |
| <b>Other</b>             | <i>All Others</i>      | 342           | 356                        | 4,817         | 4,813         |
| <b>TOTALS</b>            |                        | <b>1,694</b>  | <b>2,291</b>               | <b>20,277</b> | <b>22,748</b> |

## VIOLATIONS BY TYPE

|  | This<br>Month | This<br>Month<br>Last Year | YTD           | Last YTD      |
|--|---------------|----------------------------|---------------|---------------|
| <b>Parking Violations</b>              |               |                            |               |               |
| <i>METER VIOLATIONS</i>                | 1,170         | 1,836                      | 14,334        | 16,983        |
| <i>HANDICAPPED PARKING</i>             | 3             | 15                         | 71            | 98            |
| <i>NO PARKING 7AM-9AM</i>              | 40            | 13                         | 416           | 251           |
| <i>NO PARKING 2AM-6AM</i>              | 147           | 81                         | 1,503         | 1,229         |
| <i>PARKED WHERE PROHIBITED BY SIGN</i> | 39            | 58                         | 565           | 570           |
| <i>NO VALID PARKING PERMIT</i>         | 47            | 77                         | 634           | 910           |
| <b>Vehicle Violations</b>              |               |                            |               |               |
| <i>VILLAGE STICKER</i>                 | 29            | 55                         | 616           | 760           |
| <i>REGISTRATION OFFENSE</i>            | 93            | 68                         | 1,019         | 566           |
| <i>VEHICLE EQUIPMENT</i>               | 2             | 5                          | 74            | 375           |
| <b>Animal Violations</b>               | 7             | 7                          | 65            | 75            |
| <b>All Other Violations</b>            | 117           | 76                         | 980           | 931           |
| <b>TOTALS</b>                          | <b>1,694</b>  | <b>2,291</b>               | <b>20,277</b> | <b>22,748</b> |

# Social Networking Monthly Status Report

## December 2016

The **Hinsdale Police Department** continues to publicly advocate its community notification via social media. During the past reporting period, posts were disseminated on the following topics:

Posted a photo of an owl that was rescued by Hinsdale Police Officers.

Provided information on the man suspected in an armed robbery at a Hinsdale convenience store.

Congratulated Sergeant Wodka and Officer Sward for receiving Life Saving Awards at the Village Board meeting.

Updated residents that the man accused of armed robbery last week will appear in bond court today.

Informed residents that “Coffee with a Cop” will be held on Friday, January 6, 2017, at Café La Fortuna.

Alerted residents that East and West bound traffic on 55<sup>th</sup> Street and Garfield is down to one lane for an extended period of time.



Sergeant Wodka (left) and Officer Sward (right) after they received the Life Saving Award at the Village of Hinsdale Board meeting December 13, 2016.

### NUMBER OF FOLLOWERS

**Facebook: 1,404**

**twitter: 1,133**

Hinsdale Police Department