











Legend

-  TRAFFIC SIGNAL
-  SIGNAL - COUNTY
-  Flashers
-  All Way Stop
-  Major Streets
-  Southwest
-  Southeast
-  Northwest
-  Northeast
-  City Boundary

DISCLAIMER: This map is not a survey and should not be used in place of a survey. While every effort is made to accurately depict the mapped area, errors and omissions may occur. Therefore, the City of Cape Coral cannot be held liable for incidents that may result due to the improper use of the information presented on this map. This map is not intended for construction, navigation or engineering calculations. Please contact the Public Works Department with any questions regarding this map product.



**TRAFFIC SIGNALS, FLASHERS
& ALL WAY STOPS**
Public Works Department

NOTES:
- Data Source:
1. City of Cape Coral Data
2. City of Cape Coral Geographic Information System (GIS) Database
- Projected Coordinate System: NAD 1983 State Plane Florida West FIPS 0902 Feet

DATE CREATED:	5/3/2023
CREATED BY:	S. Feldman
CREATED FOR:	P. Tan
SCALE:	As Shown