
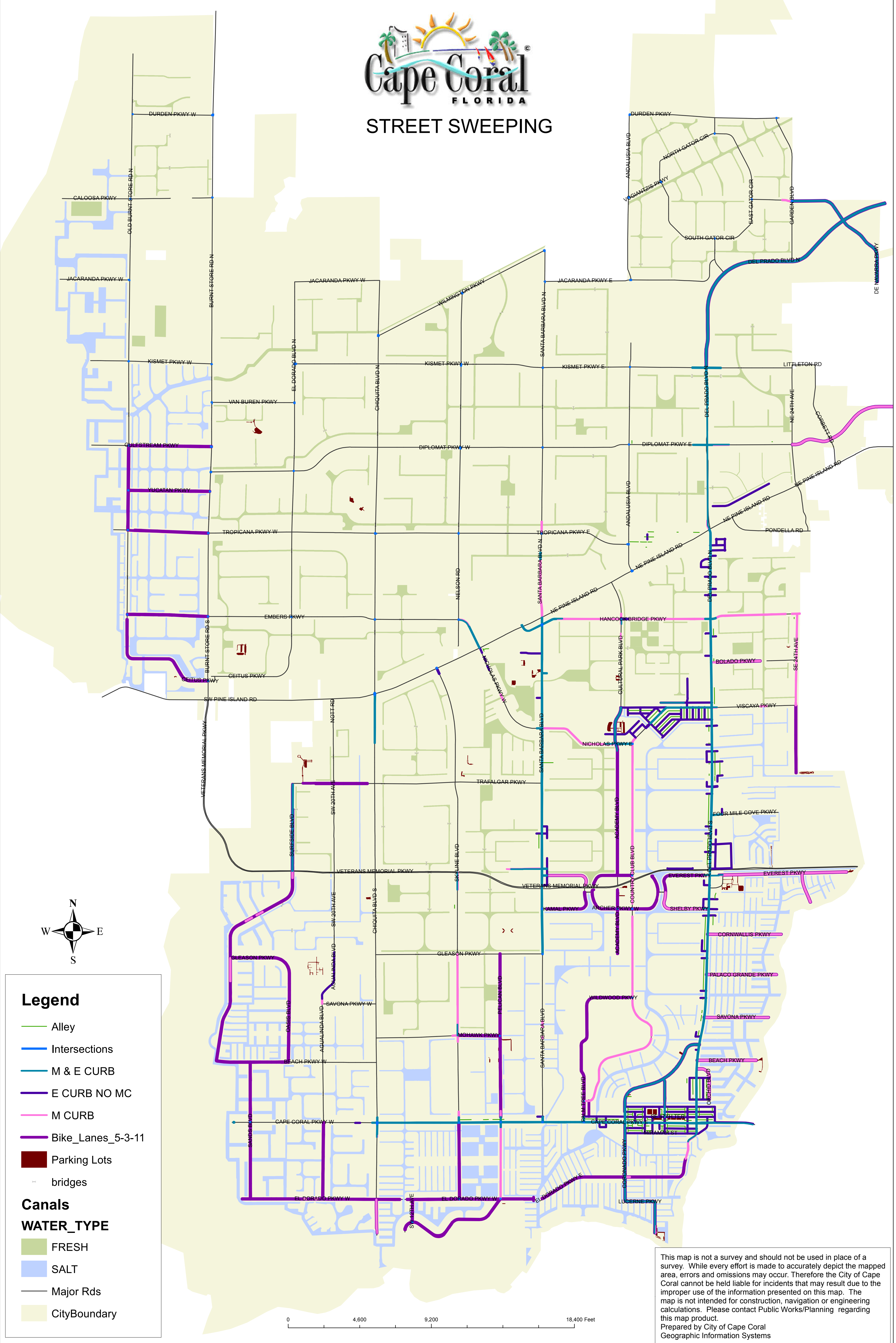


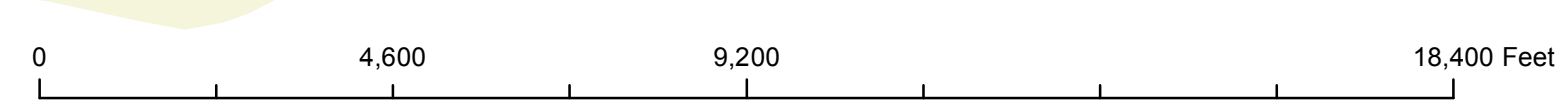


STREET SWEEPING



Legend

- Alley
 - Intersections
 - M & E CURB
 - E CURB NO MC
 - M CURB
 - Bike_Lanes_5-3-11
 - Parking Lots
 - bridges
- ### Canals
- WATER_TYPE**
- FRESH
 - SALT
- Major Rds
 - CityBoundary



This map is not a survey and should not be used in place of a survey. While every effort is made to accurately depict the mapped area, errors and omissions may occur. Therefore the City of Cape Coral cannot be held liable for incidents that may result due to the improper use of the information presented on this map. The map is not intended for construction, navigation or engineering calculations. Please contact Public Works/Planning regarding this map product.
 Prepared by City of Cape Coral
 Geographic Information Systems