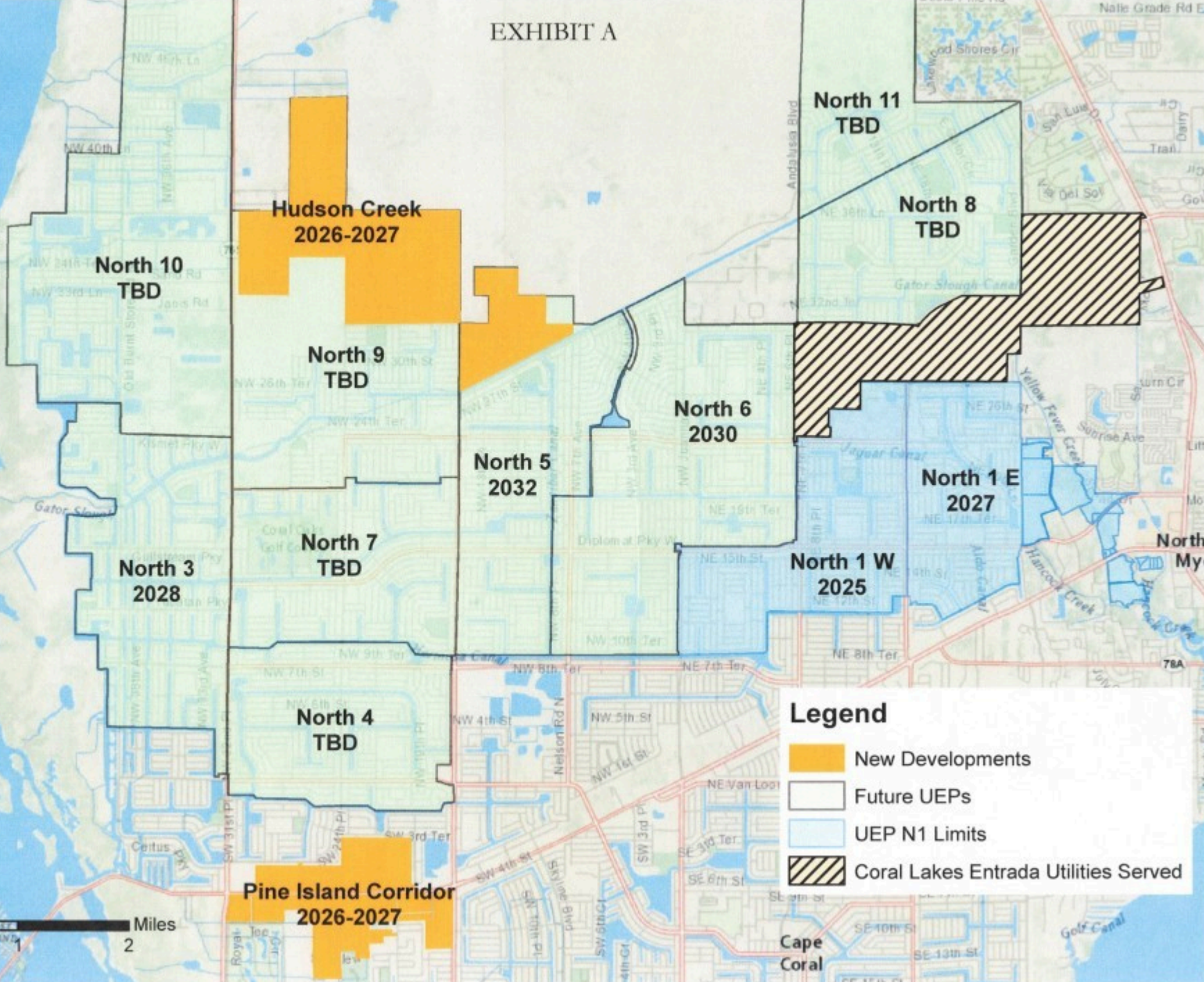


EXHIBIT A



**Hudson Creek
2026-2027**

**North 10
TBD**

**North 11
TBD**

**North 8
TBD**

**North 9
TBD**

**North 6
2030**

**North 5
2032**

**North 1 E
2027**

**North 3
2028**





**North 7
TBD**

**North 1 W
2025**

**North 4
TBD**

**Pine Island Corridor
2026-2027**

Legend

-  New Developments
-  Future UEPs
-  UEP N1 Limits
-  Coral Lakes Entrada Utilities Served



**Cape
Coral**