

RECEIVED

ORDINANCE

12-215
10-317

JUL 23 1991

AN ORDINANCE TO ANNEX CERTAIN TERRITORY AND TO INCORPORATE WITHIN THE CORPORATE BOUNDARIES OF THE TOWN OF BRIGHTON, TENNESSEE

LOCAL PLANNING ASSISTANCE OFFICE

WHEREAS, a public hearing before this body was held on the 22 day of June, 1991, pursuant to a notice published in the Covington Leader on June 12, 1991; and,

WHEREAS, it now appears that the prosperity of this Town and of the territory herein described will be materially retarded and the safety and welfare of the inhabitants and property thereof endangered if such territory is not annexed; and,

WHEREAS, the annexation of such territory is deemed necessary for the welfare of the residents and property owners thereof and of this Town as a whole;

NOW, THEREFORE, BE IT ORDAINED BY THE BOARD OF MAYOR AND ALDERMEN OF THE TOWN OF BRIGHTON, TENNESSEE:

Section 1. Pursuant to authority conferred by Sections 6-51-102 to 6-51-113, Tennessee Code Annotated, there is hereby annexed to the Town of Brighton, Tennessee, and incorporated within the corporate boundaries thereof, the following described territory adjoining the present corporate boundaries:

A portion of Parcels 44, 45, 45.01 of Tipton County Tax Map 80 and a portion of Parcel 15 of Tipton County Tax Map 97, and being more particularly described as follows:

Beginning at the point of intersection of the present Brighton Corporate Limits with the centerline of Brighton-Clopton Road (690 feet plus or minus from the intersection of the Brighton-Clopton Road and Lucy Kelly Road); thence southwestwardly along the existing Brighton Corp. Limits, 900 feet plus or minus to an exterior corner of the existing Brighton Corp. Limits; thence southeastwardly 70 feet plus or minus to the centerline of Lucy Kelly Road (950 feet plus or minus feet from the intersection of Brighton-Clopton Road and Lucy Kelly Road), also being the southwest corner of Parcel 45.01 of Tipton County Tax Map 80; thence eastwardly along the southline of said Parcel 45.01, 210 feet plus or minus to

the southeast corner of said Parcel 45.01; thence northeastwardly across Parcel 15 of Tipton County Tax Map 97 and Parcel 44 of Tipton County Tax Map 80 725 feet plus or minus to the point of beginning.

Section 2. This Ordinance shall be effective 30 days after final passage thereof, THE PUBLIC WELFARE REQUIRING IT.

May 29, 1991
Passed First Reading

Greg Marshall
Mayor

June 3, 1991
Passed Second Reading

Attest:

Lucille Budge

July 10, 1991
Passed Third Reading

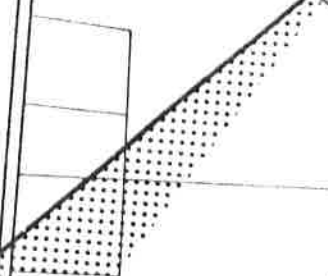
WOODLAWN AVE

INWOOD AVE

BRIGHTON RD

LUCY RD

**PROPOSED
ANNEXATION AREA (1)**



ORDINANCE 12-215

AN ORDINANCE TO ANNEX CERTAIN TERRITORY AND TO INCORPORATE SAME WITHIN THE CORPORATE BOUNDARIES OF THE TOWN OF BRIGHTON, TENNESSEE

WHEREAS, a public hearing before this body was held on the 22nd day of June, 1991, pursuant to a notice published in the Covington Leader on June 12, 1991; and,

WHEREAS, it now appears that the prosperity of this Town and of the territory herein described will be materially retarded and the safety and welfare of the inhabitants and property thereof endangered if such territory is not annexed; and,

WHEREAS, the annexation of such territory is deemed necessary for the welfare of the residents and property owners thereof and of this Town as a whole;

NOW, THEREFORE, BE IT ORDAINED BY THE BOARD OF MAYOR AND ALDERMEN OF THE TOWN OF BRIGHTON, TENNESSEE:

Section 1. Pursuant to authority conferred by Sections 6-51-102 to 6-51-113, Tennessee Code Annotated, there is hereby annexed to the Town of Brighton, Tennessee, and incorporated within the corporate boundaries thereof, the following described territory adjoining the present corporate boundaries:

A portion of Parcels 3.02, 3.04 and 3.05 of Tipton County Tax Map 80-M "Block A" and a portion of Parcel 3.03 of Tipton County Tax Map 80-N "Block A", and being more particularly described as follows:

Beginning at the point of intersection of the present Brighton Corp. Limits with the centerline of Shiloh Road (420 feet plus or minus from the intersection of Shiloh Road and Main Street); thence westwardly along the present Brighton Corp. Limits, 1145 feet plus or minus to an interior corner of the Brighton Corp. Limits and being on the east side of Hunter Avenue; thence southwestwardly along the present Brighton Corp. Limits, 450 feet plus or minus to the southwest corner of Parcel 3.03 of Tipton County Tax Map 80-N "Block A"; thence eastwardly along the south line of Parcel 3.03 and the south lines of Parcels 3.02 and 3.04 of Tipton County Tax

Map 80-M "Block A" for a distance of 1500 feet plus or minus to the centerline of Shiloh Road; thence northwestwardly along the centerline of Shiloh Road, 200 feet plus or minus to the point of beginning.

Section 2. This Ordinance shall be effective 30 days after final passage thereof, THE PUBLIC WELFARE REQUIRING IT.

May 20, 1991
Passed First Reading

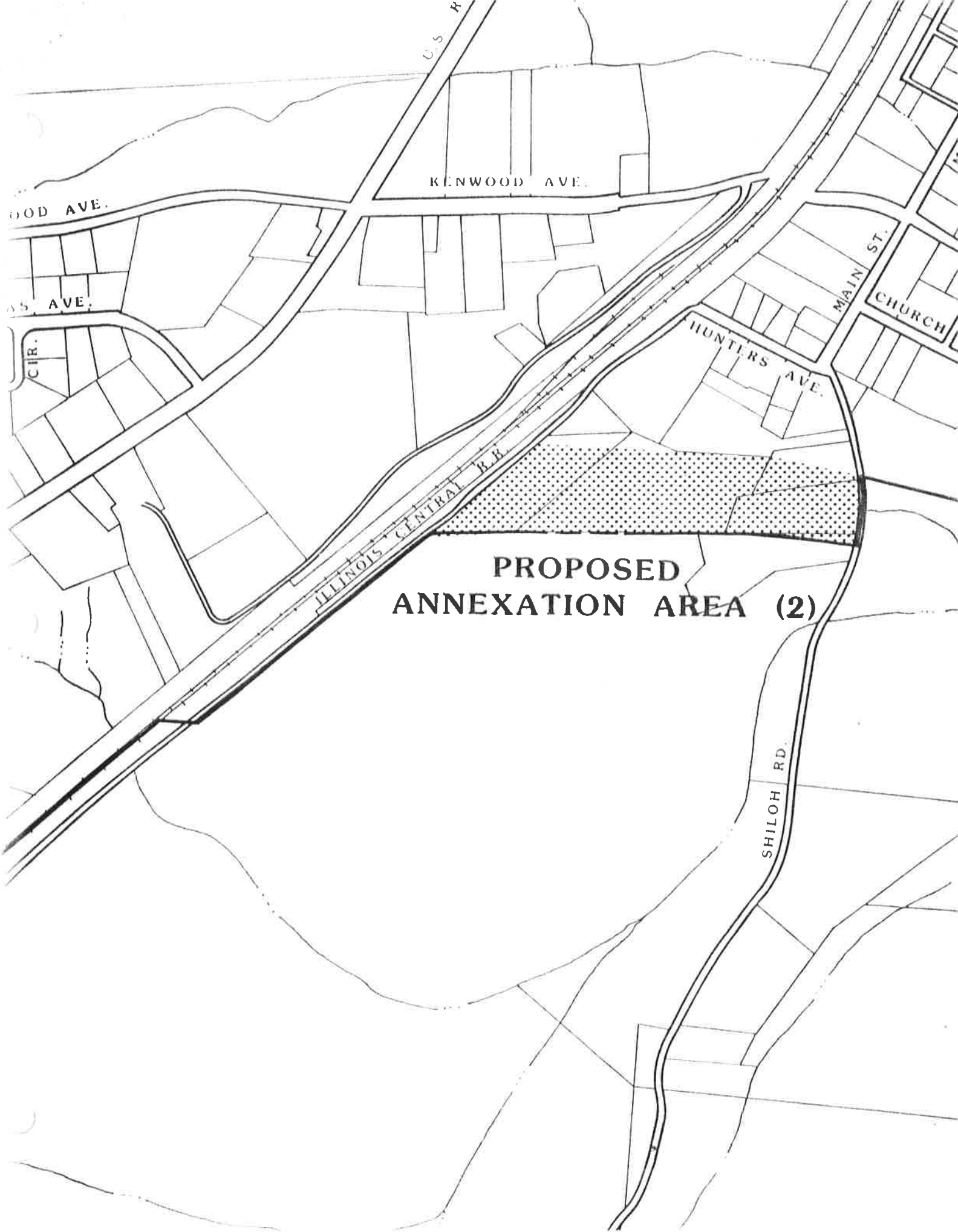

Mayor

June 3, 1991
Passed Second Reading

Attest:


City Recorder

July 1, 1991
Passed Third Reading



**PROPOSED
ANNEXATION AREA (2)**

KENWOOD AVE.

WOOD AVE.

GAS AVE.

CIR.

ILLINOIS CENTRAL R.R.

HUNTERS AVE.

MAIN ST.

CHURCH

SHILOH RD.

✓

ORDINANCE 12-215

AN ORDINANCE TO ANNEX CERTAIN TERRITORY AND TO INCORPORATE SAME WITHIN THE CORPORATE BOUNDARIES OF THE TOWN OF BRIGHTON, TENNESSEE

WHEREAS, a public hearing before this body was held on the 22nd day of June, 1991, pursuant to a notice published in the Covington Leader on June 12, 1991; and,

WHEREAS, it now appears that the prosperity of this Town and of the territory herein described will be materially retarded and the safety and welfare of the inhabitants and property thereof endangered if such territory is not annexed; and,

WHEREAS, the annexation of such territory is deemed necessary for the welfare of the residents and property owners thereof and of this Town as a whole;

NOW, THEREFORE, BE IT ORDAINED BY THE BOARD OF MAYOR AND ALDERMEN OF THE TOWN OF BRIGHTON, TENNESSEE:

Section 1. Pursuant to authority conferred by Sections 6-51-102 to 6-51-113, Tennessee Code Annotated, there is hereby annexed to the Town of Brighton, Tennessee, and incorporated within the corporate boundaries thereof, the following described territory adjoining the present corporate boundaries:

A portion of Parcels 13.01 and 14.01 of Tipton County Tax Map 80, and being more particularly described as follows:

Beginning at the point of intersection of the present Brighton Corporate Limits with the southeast line of Parcel 14.01 of Tipton County Tax Map 80; thence northeastwardly along the southeast line of said Parcel 14.01, 400 feet plus or minus to the easternmost corner of Parcel 14.01; thence northwardly along the east line of Parcel 14.01, 1400 feet plus or minus to the northeast corner of Parcel 14.01; thence westwardly along the north line of Parcel 14.01, 1100 feet plus or minus to the existing Brighton Corporate Limits; thence southeastwardly along the existing Brighton Corporate Limits, 1640 feet plus or minus to the point of beginning.

Section 2. This Ordinance shall be effective 30 days after final passage thereof, THE PUBLIC WELFARE REQUIRING IT.

May 20, 1991
Passed First Reading


Mayor

June 3, 1991
Passed Second Reading

Attest:

City Recorder

July 1, 1991
Passed Third Reading

**PROPOSED
ANNEXATION AREA (3)**

WOODLAWN AVE.

ST. RT. 3

ILLINOIS CENTRAL R.R.

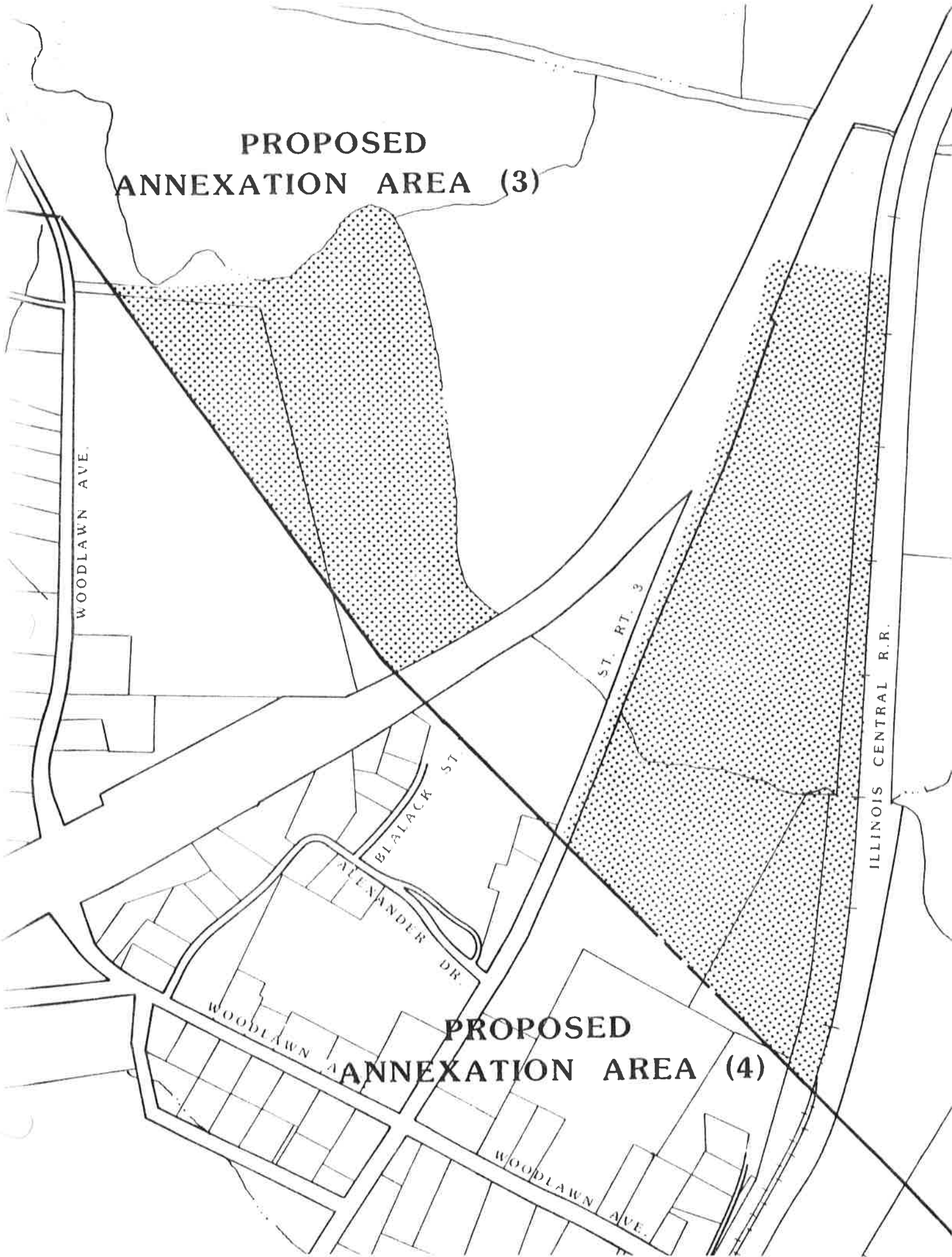
**PROPOSED
ANNEXATION AREA (4)**

BLACK ST

ALEXANDER DR.

WOODLAWN AVE.

WOODLAWN AVE.



ORDINANCE 12-215

AN ORDINANCE TO ANNEX CERTAIN TERRITORY AND TO INCORPORATE SAME WITHIN THE CORPORATE BOUNDARIES OF THE TOWN OF BRIGHTON, TENNESSEE

WHEREAS, a public hearing before this body was held on the 22nd day of June, 1991, pursuant to a notice published in the Covington Leader on June 12,, 1991; and,

WHEREAS, it now appears that the prosperity of this Town and of the territory herein described will be materially retarded and the safety and welfare of the inhabitants and property thereof endangered if such territory is not annexed; and,

WHEREAS, the annexation of such territory is deemed necessary for the welfare of the residents and property owners thereof and of this Town as a whole;

NOW, THEREFORE, BE IT ORDAINED BY THE BOARD OF MAYOR AND ALDERMEN OF THE TOWN OF BRIGHTON, TENNESSEE:

Section 1. Pursuant to authority conferred by Sections 6-51-102 to 6-51-113, Tennessee Code Annotated, there is hereby annexed to the Town of Brighton, Tennessee, and incorporated within the corporate boundaries thereof, the following described territory adjoining the present corporate boundaries:

A portion of Parcels 25, 26, 26.01 of Tipton County Tax Map 80 and being more particularly described as follows:

Beginning at the point of intersection of the present Brighton Corporate Limits with the centerline of Old State Route 3; thence southeastwardly along the existing Brighton Corp. Limits, 1250 feet plus or minus to the centerline of Illinois Central Gulf Railroad; thence northwardly along the centerline of said railroad, 2875 feet plus or minus; thence westwardly along the north line of Parcel 26 of Tipton County Tax Map 80, 360 feet plus or minus to the centerline of the new State Route 3; thence southwardly along the centerline of new State Route 3, 850 feet plus or minus to the intersection of New State Route 3 with Old State Route 3; thence continuing southwardly along the centerline of Old State

Route 3, 1300 feet plus or minus to the point of beginning.

Section 2. This Ordinance shall be effective 30 days after final passage thereof, THE PUBLIC WELFARE REQUIRING IT.

May 20, 1991
Passed First Reading


Mayor

June 3, 1991
Passed Second Reading

Attest:



July 1, 1991
Passed Third Reading

**PROPOSED
ANNEXATION AREA (3)**

WOODLAWN AVE.

ST. RT. 3

ILLINOIS CENTRAL R.R.

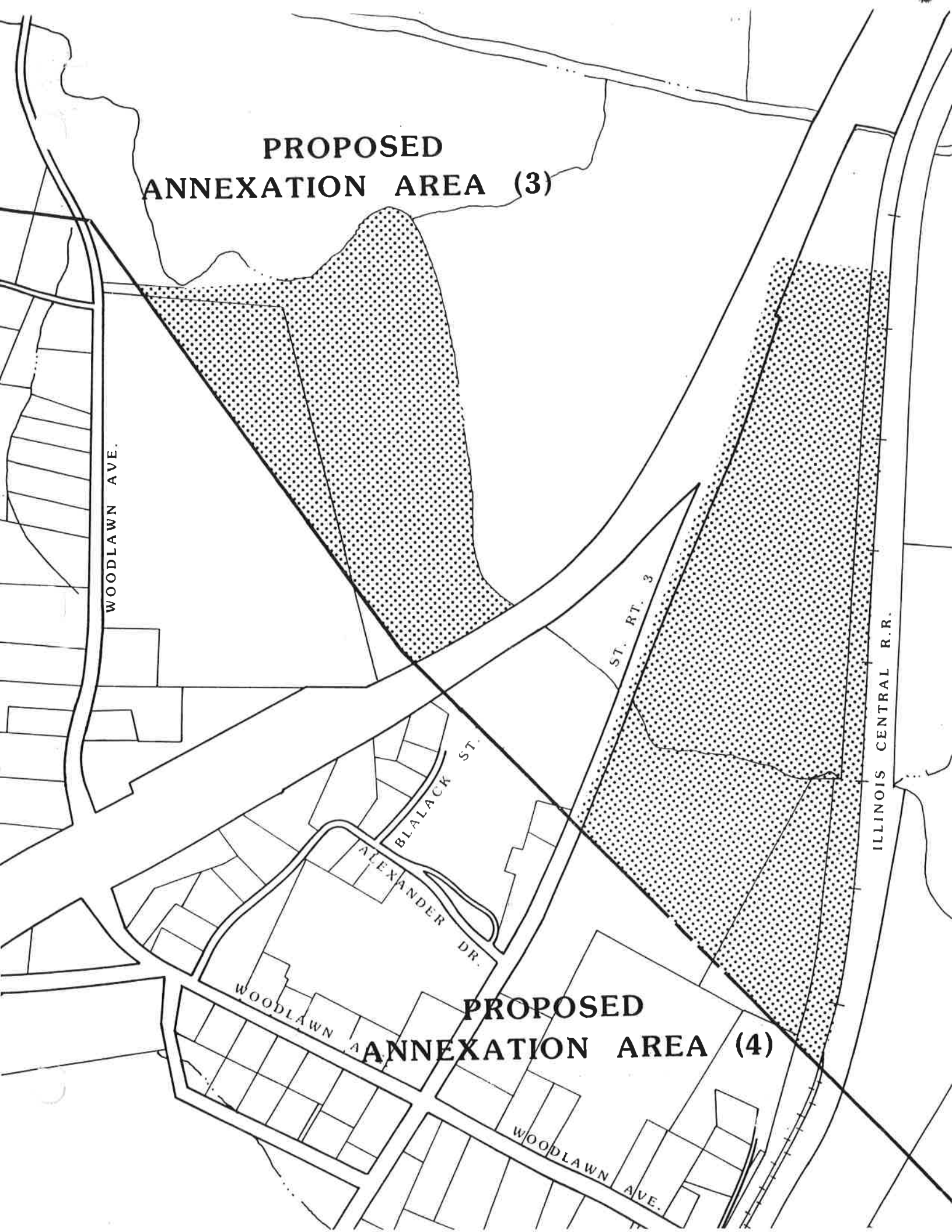
**PROPOSED
ANNEXATION AREA (4)**

BLALACK ST.

ALEXANDER DR.

WOODLAWN AVE.

WOODLAWN AVE.



ORDINANCE 12-215

AN ORDINANCE TO ANNEX CERTAIN TERRITORY AND TO INCORPORATE SAME WITHIN THE CORPORATE BOUNDARIES OF THE TOWN OF BRIGHTON, TENNESSEE

WHEREAS, a public hearing before this body was held on the 22nd day of June, 1991, pursuant to a notice published in the Covington Leader on June 12, 1991; and,

WHEREAS, it now appears that the prosperity of this Town and of the territory herein described will be materially retarded and the safety and welfare of the inhabitants and property thereof endangered if such territory is not annexed; and,

WHEREAS, the annexation of such territory is deemed necessary for the welfare of the residents and property owners thereof and of this Town as a whole;

NOW, THEREFORE, BE IT ORDAINED BY THE BOARD OF MAYOR AND ALDERMEN OF THE TOWN OF BRIGHTON, TENNESSEE:

Section . Pursuant to authority conferred by Sections 6-51-102 to 6-51-113, Tennessee Code Annotated, there is hereby annexed to the Town of Brighton, Tennessee, and incorporated within the corporate boundaries thereof, the following described territory adjoining the present corporate boundaries:

A portion of Parcels 7, 31, 31.01, 31.02, 31.03, 32, 32.02 and 36 of Tipton County Tax Map 80 and being more particularly described as follows:

Beginning at the point of intersection of the present Brighton Corporate Limits with the centerline of Marshall Road (being located 1200 feet plus or minus from the intersection of Marshall Road and Huffman Road), thence northeastwardly along the existing Brighton Corp. Limits 240 feet plus or minus to an exterior corner of the present Brighton Corp. Limits; thence southwestwardly across Parcel 7 of the Tipton County Tax Map 80, 1100 feet plus or minus to the northeast corner of Parcel 32; thence southwestwardly across Parcel 32, 1300 feet plus or minus to an interior corner of Parcel 32; thence southeastwardly along a west line of Parcel 32 and east line of Parcel 32.01, 1875 feet plus

or minus to the centerline of Akins Store Road; thence southeastwardly across Parcel 36, 700 feet plus or minus to the northwest corner of Parcel 37 and being in the existing Brighton Corp. Limits; thence northeastwardly along the existing Brighton Corporate Limits, 4000 feet plus or minus to the point of beginning.

Section 2. This Ordinance shall be effective 30 days after final passage thereof, THE PUBLIC WELFARE REQUIRING IT.

May 20, 1991
Passed First Reading


Mayor

Attest:

June 3, 1991
Passed Second Reading


City Recorder

July 1, 1991
Passed Third Reading

MARSHALL RD.

**PROPOSED
ANNEXATION AREA (5)**

AKINS STORE RD

