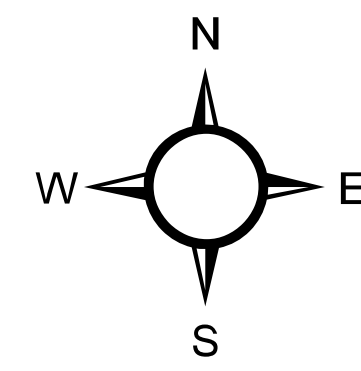
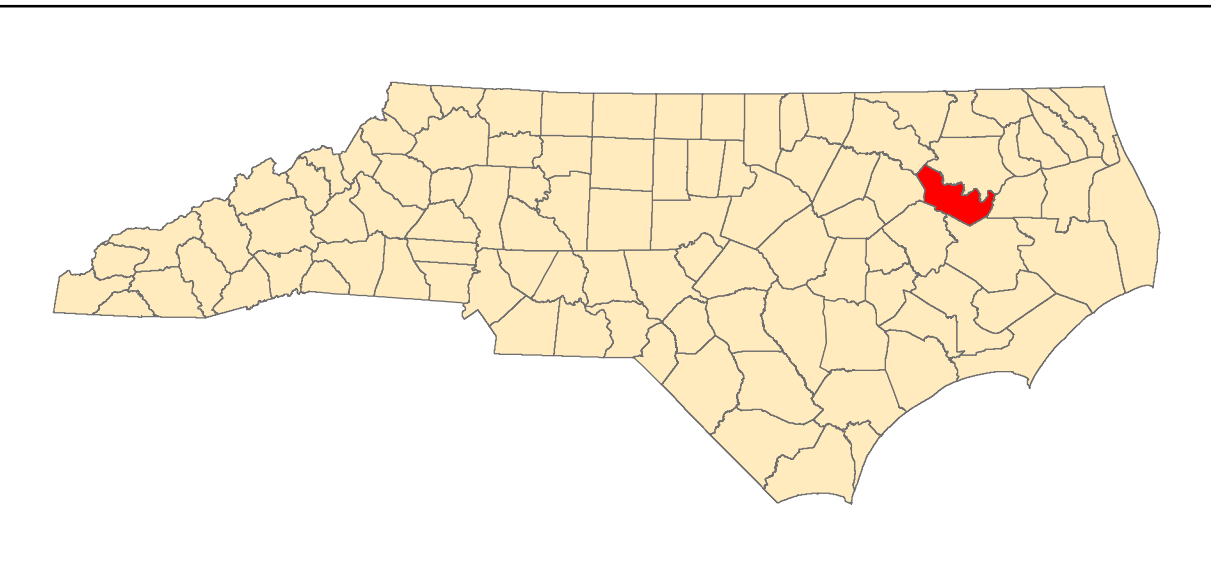


MARTIN COUNTY TOURISM TRAIL



H 3
Fort Branch Civil War Site
Hamilton



R 20
East Carolina Skydiving
Martin County Airport

Legend

- State Highways
- US Highways
- Surface Water
- Martin County Boundary
- Roanoke National Wetlands Refuge
- Lower Roanoke Wildlife Refuge
- Key to Numbered Destinations
- Historic & Cultural sites
- Historic Churches
- Food & Dining
- Recreation

Land Cover

- High Intensity Development
- Low Intensity Development
- Cultivated
- Grassland
- Shrubland
- Forest
- Swamp
- Unconsolidated Sediment
- Exposed Rock



H 12
Family Lines System Train Caboose
Parmele



H 23
Martin County Arts Council
Williamston



H 15
Asa Biggs House
Williamston



H 16
Williamston Historic Downtown
Commercial District



R 18
Roanoke River Paddle &
Camping Trail



H 21
Sunny Side Oyster Bar
Williamston



R 13
Cypress Grill Riverfront Restaurant
Jamesville



R 4
Jamesville Primitive Baptist Church
Built 1865-1870



R 1
Deadwood Park in Bear Grass
Mini golf, amusement rides, wild west show



R 2
Green Acres Family Campground in Bear Grass
Camping, swimming, fishing, golf, arts & crafts, bingo, volleyball, arcade and more



R 8
East Carolina Motor Speedway
Robersonville



R 15
Bob Martin Agricultural Center in Williamston
Rodeos, tractor pulls, horse shows and more

Recreation				
Town	Code	Site	Activities	Address
Bear Grass	R1	Deadwood park	amusement rides, wild west show, miniature golf, restaurants and more	2302 Eads Grocery Rd.
	R2	Green Acres Family Campground	camping, swimming, fishing, golf, arts & crafts, bingo, volleyball, arcade and more	1679 Green Acres Rd.
	R3	Farm Country Campground	camping, swimming	2301 Eads Grocery Rd.
Hamilton	R4	NC Wildlife boating access, public fishing dock		316 Main St.
Jamesville	R5	NC Wildlife boating access, public fishing dock		Astoria Rd.
Parmele	R6	Parmele Community Center		Pitt Ln.
Robersonville	R7	Robersonville Park		N. Main St.
	R8	East Carolina Motor Speedway		4819 Hwy 64 Alt.
	R9	Robersonville Country Club	9 hole golf	Hwy 903, 3 miles North of Robersonville
	R10	Sunset Stables	horse trails, bring your own horse	2082 Winslow Rd.
Williamston	R11	Tennis Courts		West Academy St.
	R12	NC Wildlife boating access		River Rd., off Main St.
	R13	Moratic park	park facilities, fishing, kayaking access	102 River Rd., off Main St.
	R14	River Landing Boardwalk	camping, fishing, boating access	River Rd., off Main St.
	R15	Bob Martin Agricultural Center	rodeos, tractor pulls, horse shows and more	2300 Hwy 125 South
	R16	Skewakee Bike & Pedestrian Trail		entrance River Rd., runs parallel to Main St.
	R17	Godwin Coppage Park	Ball tournaments	1073 Tyrer Rd.
	R18	Roanoke River Paddle and Camping Trail	call 252-792-3790 or visit RoanokeRiverPartners.org for more info	
	R19	Roanoke Country Club	18 hole golf	1380 Fairway Drive, off Hwy 17 South
	R20	East Carolina Skydiving		2135 Airport Rd.
	R21	Williamston Bowling Center	sixteen lanes, arcade, pool tables	915 East Blvd.
	R22	Concho Game Lands/Lower Roanoke Wildlife Refuge		Hwy 17 access
	R23	US Fish & Wildlife Roanoke Wetlands Refuge/Kuralt Trail	bird watching, hiking, wildlife viewing	Hwy 17 access

Food & Dining				
Town	Code	Site	Activities	Address
Bear Grass	F1	Deadwood	dinner theatre	2302 Eads Grocery Rd.
	F2	RESERVED FOR LATER USE		
	F3	Antebake Kitchen		5864 Hwy 903
Hamilton	H1	Antebake Kitchen	overlooking the Roanoke River	5864 Hwy 903
	H2	Cypress Grill (Seasonal)	overlooking the Roanoke River	1520 Stewart St.
	H3	River's Edge Restaurant & Boat Landing	overlooking the Roanoke River	1405 Water St.
Jamesville	J1	Jamesville Chuckwagon		2200 Main St.
	J2	Jamesville's Friendly Grocery (Subs)		2200 Main St.
	J3	Tio's Grill		28199 Hwy 64
Robersonville	R1	La Casetta		109 East Academy St.
	R2	Caroli's		5464 US Hwy 64 Alt. West
	R3	RESERVED FOR LATER USE		
Williamston	W1	Shamrock		101 West Blvd.
	W2	Hitch'n Post		1881 Hwy 17 Bus.
	W3	Griffin's Quick Lunch		200 Washington St.
	F15	Sunside Oyster Bar (Seasonal)		1102 Washington St.
	F16	Shaw's Bar-B-Que		202 West Blvd.

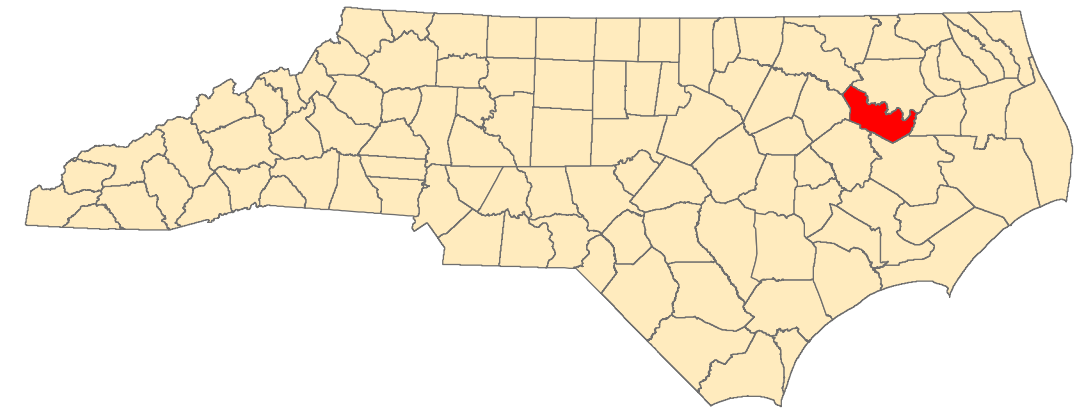
Historic & Cultural Sites					
Town	Code	Site	Activities	Built	Address
Bear Grass	H1	"Statue guy"			Ayers Rd.
	H2	Yucca House	formerly Bear Grass Teacherage	1935	Bear Grass Rd., across from Bear Grass School
Hamilton	H3	Fort Branch Civil War Site	annual battle reenactment		2883 Fort Branch Rd.
	H4	Historic walking tour	self-guided tour		guide available at Town Hall, 101 N. Front St.
	H5	Rosenwald River Center	previously Hamilton Rosenwald School	1919	205 E. Wadto St.
	H6	Concho Masonic Lodge		1850	Liberty St.
	H7	Jesse Fuller Jones House		1800	2210 Spring Green Rd.
Hassell	H8	Concho Creek Historic District	historic residential district		bounded by Concho Creek Rd., Salisbury Mill Branch Rd. & Hwy 142
Jamesville	H9	Burra's House		pre-civil war	Main St.
	H10	Post Office (former)			Water St.
	H11	Astoria Saw Mill			Astoria Road
Parmele	H12	Family Lines System Train Caboose			N. Main St. at railroad track
Robersonville	H13	Roberson-Everett-Roebeck House		1900	107 N. Outerbridge St.
	H14	WC Chance Cultural Center			Cochran St.
Williamston	H15	Asa Biggs House	currently Martin County Historical Society	1831	100 East Church St.
	H16	Historic downtown Commercial District			Main St. and surrounding district
	H17	One room school		1860	Moratic Park, 102 River Rd., off Main St.
	H18	Tobacco Barn			Moratic Park, 102 River Rd., off Main St.
	H19	Old Court House		1885	East Main St.
	H20	Moratic Park Site	area first inhabited by English settlers to Williamston		102 River Rd., off Main St.
	H21	Sunny Side Oyster Bar			1102 Washington St.
	H22	Williamston Historic Residential District & Walking Tour			Main St. and surrounding district
	H23	Martin County Arts Council			124 Washington St.
	H24	German POW Camp			River Rd. across from boat ramp

Historic Churches					
Town	Code	Site	Activities	Built	Address
Bear Grass	C1	Bear Grass Primitive Baptist Church		1871	6441 E. Bear Grass Rd.
Everetts	C2	Everetts Christian Church		1923	100 S. Broad St.
Hamilton	C3	St. Martin's Episcopal Church		1881	205 S. Front St.
Jamesville	C4	Jamesville Primitive Baptist Church & Cemetery	currently Jamesville Woman's Club	1865-1870	St Andrews St.
	C5	Weeping Mary Baptist Church		1866	Water St.
	C6	Jamesville United Methodist Church			Main St.
Oak City	C7	Oak City Christian Church		1921	310 W. Commerce St.
Robersonville	C8	Flat Swamp Primitive Baptist Church		1776	Flat Swamp Rd.
	C9	First Christian Church		1913	186 S. Main St.
	C10	Robersonville Primitive Baptist Church	currently St James Place Museum	1883	Hwy 64 & Outerbridge St.
Williamston	C11	Spring Green Primitive Baptist Church		1878	Spring Green Rd.
	C12	Skewakee Primitive Baptist Church			West side of Hwy 17, 0.04 miles South of Hwy 64 junction

About Martin County, NC

Martin County was established on March 14, 1774. It was named for Josiah Martin, the last royal governor of NC (1771-1775). The county is approximately 461 square miles in area and as of the 2010 census the population was 24,505 persons. The county seat is Williamston. The Roanoke River runs along the boundary of the north side of the county.

There are a variety of ways to have fun in Martin County, from camping and fishing to shopping, eating and enjoying the county's rich historic sites. For those craving adventure, there is the opportunity to see a car race or even go skydiving!



WHERE YOUR ADVENTURE BEGINS



Map guide to the cultural, dining and recreation sites in Martin County.



Legend

- US Highways
- State Highways
- Secondary Roads
- Martin County Boundary
- Surface Water
- Roanoke National Wetlands Refuge
- Lower Roanoke Wildlife Refuge

Key to Numbered Destinations

- H** Historic & Cultural sites
- +** Historic Churches
- F** Food & Dining
- R** Recreation

ROBERSONVILLE martin county

Historic & Cultural Sites				
Code	Site	Activities	Built	Address
H13	Roberson-Everett-Roebuck House		1900	107 N. Clarendon St.
H14	WC Chance Cultural Center			Cochran St.

Historic Churches				
Code	Site	Activities	Built	Address
C8	Flat Swamp Primitive Baptist Church		1776	
C9	First Christian Church		1913	126 S. Main St.
C10	Robersonville Primitive Baptist Church	currently St. James Place Museum	1883	Hwy 64 & Outerbridge St.

Food & Dining				
Code	Site	Activities	Address	
F9	La Casetta		109 East Academy St.	
F10	Carof's		5464 US Hwy 64 Alt. West	

Recreation				
Code	Site	Activities	Address	
R6	ParmeLe Community Center		Pitt Ln.	

PARMELE martin county

About Robersonville

Robersonville was incorporated in 1870, becoming the first town in Martin County dependent on a railroad rather than the Roanoke River. Robersonville grew slowly in the first decade, but grew more expansively as it became the county's first tobacco market around 1900. Though the railroad has since been replaced with a highway bypass, Robersonville continues to thrive. The current population is about 1,488 people.

Robersonville is a great place to visit and has many opportunities for recreation. You can see a car race at the East Carolina Motor Speedway, play golf or tennis, and even bring along your horse for trail riding. In addition, you can check out the town's historic sites, such as the Stonewall Masonic Hall School House and the Roberson-Everett-Roebuck House.

Williamston NORTH CAROLINA

Easy Living with Hometown Values

Historic & Cultural Sites				
Code	Site	Activities	Built	Address
H15	Asa Biggs House	currently Martin County Historical Society	1831	100 East Church St.
H16	Historic downtown commercial district			Main St. and surrounding district
H17	One room school		1960	Memor. Park, 102 River Rd., off Main St.
H18	Tobacco Barn			Main St. and surrounding district
H19	Old Court House	area first inhabited by English settlers to Williamston	1885	East Main St.
H20	Monrovia Park Site			102 River Rd., off Main St.
H21	Williamston Historic Residential District & Walking Tour			Main St. and surrounding district
H22	Martin County Arts Council			124 Washington St.
H24	German POW Camp			River Rd. across from boat ramp

Historic Churches				
Code	Site	Activities	Built	Address
C11	Spring Green Primitive Baptist Church		1878	Spring Green Rd.
C12	Skewarkey Primitive Baptist Church		1859	West side of Hwy 17, 0.04 miles South of Hwy 64 junction

Food & Dining				
Code	Site	Activities	Address	
F11	RESERVED FOR LATER USE		RESERVED FOR LATER USE	
F12	Shamrock		101 West Blvd.	
F13	Shamrock		101 West Blvd.	
F14	Griffin's Quick Lunch		200 Washington St.	
F15	Summery's Quick Lunch (Seasonal - Sept. - May)		1102 Washington St.	
F16	Shaw's Bar-B-Que		202 West Blvd.	

Recreation				
Code	Site	Activities	Address	
R12	NC Wildlife boating access		River Rd., off Main St.	
R13	Monrovia park	park facilities, fishing, kayaking access	102 River Rd., off Main St.	
R14	River Landing Boardwalk	camping, fishing, boating access	River Rd., off Main St.	
R15	Bob Martin Agricultural Center	rodos, tractor pulls, horse shows and more	2000 Hwy 125 South	
R16	Shawnee State & Pedestrian Trail		entrance River Rd. turn parallel to Main St.	
R17	Godwin Coppage Park	Ball tournaments	1073 Tyler Rd.	
R18	Roanoke River Paddle and Camping Trail	camping platforms in Hamilton, Jamesville and Jamestown	call 252-792-3700 or visit RoanokeRiverPaddle.com for more info	
R19	Roanoke Country Club	18 hole golf	1380 Fairway Drive, off Hwy 17 South	
R20	East Carolina Skydiving		2136 Airport Rd.	
R21	Williamston Bowling Center	bowling lanes, arcade, pool tables	915 East Blvd.	
R22	Concho Game Lands/Lower Roanoke Wildlife Refuge	bird watching, hiking	Hwy 17 access	
R23	US Fish & Wildlife Roanoke Wetlands Refuge/Kill Tail	bird watching, hiking, wildlife viewing	Hwy 17 access	

About Williamston

Situated on the Roanoke River, Williamston is the county seat of Martin County. The town's population is about 5,511 people. There was a village in the general locality as early as 1730. The settlement prospered and was designated the seat of government when Martin County was chartered in March 1774. In November 1779 Williamston became the first incorporated town in the county.

Williamston is a great place to visit, shop or live. You'll find the world-class Sen. Bob Martin Eastern Agricultural center, a showplace for equestrian and other exciting events; the Roanoke River with its unique paddle and camping trails, historic sites like the Old Martin County Courthouse and the Asa Biggs House, and exciting annual events like the Carolina Country Stampede.

JAMESVILLE martin county

Historic & Cultural Sites				
Code	Site	Activities	Built	Address
H9	Burra's House		pre-civil war	Main St.
H10	Post Office (former)			Water St.
H11	Astoria Saw Mill			Astoria Road

Historic Churches				
Code	Site	Activities	Built	Address
C4	Jamesville Primitive Baptist Church & Cemetery	currently Jamesville Women's Club	1865-1870	St. Andrews St.
C5	Weeping Mary Baptist Church		1866	Water St.
C6	Jamesville United Methodist Church			Main St.

Food & Dining				
Code	Site	Activities	Address	
F4	Cypress Grill (Seasonal)	overlooking the Roanoke River	1520 Stewart St.	
F5	River's Edge Restaurant & Boat landing	overlooking the Roanoke River	1405 Water St.	
F6	Jamesville Chuckwagon		2200 Main St.	
F7	Samantha's Friendly Grocery (Subs)		2050 Main St.	
F8	Tio's Grill		2819 Hwy 64	

Recreation				
Code	Site	Activities	Address	
R5	NC Wildlife boating access, public fishing dock		Astoria Rd.	

About Jamesville

The second oldest town in Martin County, Jamesville was incorporated in 1785 as James Town, and became Jamesville in 1855. Jamesville thrived before the Civil War, during which time the town was virtually destroyed. The current population of Jamesville is about 491 people.

Jamesville is a great town to visit, boasting the only riverfront restaurants in Martin County. Visitors can also tour many historic sites, such as the pre-Civil War Burra's house and the old Astoria Saw Mill. In addition, you can put a boat in the Roanoke River, or just relax and enjoy fishing from the public dock. Fishing has historically been an important industry for the town, and Jamesville hosts the NC Herring Festival annually.

HAMILTON martin county

Historic & Cultural Sites				
Code	Site	Activities	Built	Address
H1	Fort Branch Civil War Site	annual battle reenactments	1861	Fort Branch Rd.
H2	Historic walking tour	self-guided tour		public available at Town Hall 101 N. Front St.
H3	Robersonville Cultural Center	currently Robersonville Historical Society	1900	107 N. Clarendon St.
H4	Robersonville Cultural Center	currently Robersonville Historical Society	1900	107 N. Clarendon St.
H5	Robersonville Cultural Center	currently Robersonville Historical Society	1900	107 N. Clarendon St.

Historic Churches				
Code	Site	Activities	Built	Address
C3	St. Martin's Episcopal Church		1881	205 S. Front St.

Food & Dining				
Code	Site	Activities	Address	
F2	Antiochian Mission		5864 Hwy 903	

Recreation				
Code	Site	Activities	Address	
R1	NC Wildlife boating access, public fishing dock		101 N. Front St.	
R2	Roanoke River Paddle and Camping Trail	call 252-792-3700 or visit RoanokeRiverPaddle.com for more info	entrance River Rd. turn parallel to Main St.	
R3	Concho Game Lands/Lower Roanoke Wildlife Refuge	bird watching, hiking, wildlife viewing	Hwy 17 access	
R4	US Fish & Wildlife Roanoke Wetlands Refuge/Kill Tail	bird watching, hiking, wildlife viewing	Hwy 17 access	

About Hamilton

Hamilton was incorporated in 1904 and with its location on the Roanoke River, the town long prospered as a bustling commercial port. After the Civil War, tobacco and peanuts replaced cotton as the area's major commodity, but passengers, produce and merchandise continued to be unloaded at Hamilton's port. The current population of Hamilton is about 516 people.

Visiting Hamilton is like taking a step back in time, as the town is full of history. Many pre-Civil War houses remain to be seen on the historic walking tour, as well as sites like Fort Branch, and the Rosewald River Center. In addition, you can put a boat in the Roanoke River here, or enjoy fishing from the public dock.

BEAR GRASS martin county

Historic & Cultural Sites				
Code	Site	Activities	Built	Address
H1	"Statue guy"			Ayers Rd.
H2	Yucca House	formerly Bear Grass Teacherage	1935	Bear Grass Rd., across from Bear Grass School

Historic Churches				
Code	Site	Activities	Built	Address
C1	Bear Grass Primitive Baptist Church		1877	6441 E. Bear Grass Rd.

Food & Dining				
Code	Site	Activities	Address	
F1	Deadwood	dinner theatre	2302 Ede Grocery Rd.	

Recreation				
Code	Site	Activities	Address	
R1	Deadwood park	amusement rides, wild west show, miniature golf, restaurants and more	2302 Ede Grocery Rd.	
R2	Green Acres Family Campground	camping, swimming, fishing, golf with a cart, bingo, volleyball, arcade and more	1679 Green Acres Rd.	
R3	Farm County Campground	camping, swimming	2001 Ede Grocery Rd.	

About Bear Grass

Though the congregation of the Bear Grass Primitive Church organized in 1828, the town was not officially incorporated until 1909. Bear Grass was once known as the "Moonshine Capital of the World" and gained it's fame during our country's history of prohibition. The current population of Bear Grass is less than 100 people.

Bear Grass is home to the Deadwood Western Theme Park, complete with a saloon/dancehall, a steak restaurant, roller coaster, train ride, and miniature golf course. You can also enjoy yourself at the Green Acres Family Campground, which has a swimming pool, fishing pond, arcade and more. In addition there are rich historic sites to take in such as the Primitive Baptist Church and the former Teacherage.