

Town Of Williamston

Plot Plan

Must accompany a zoning permit application for a new structure or addition

PROPERTY INFO

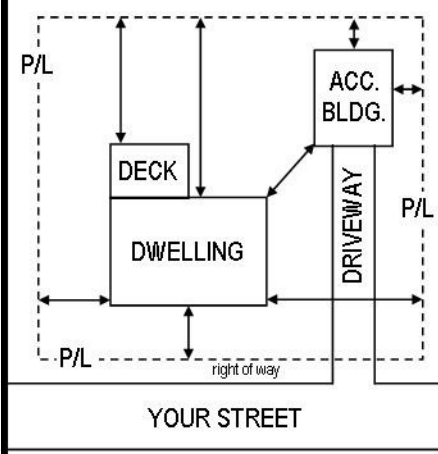
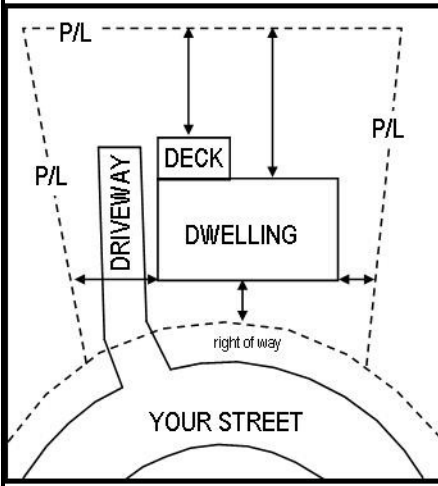
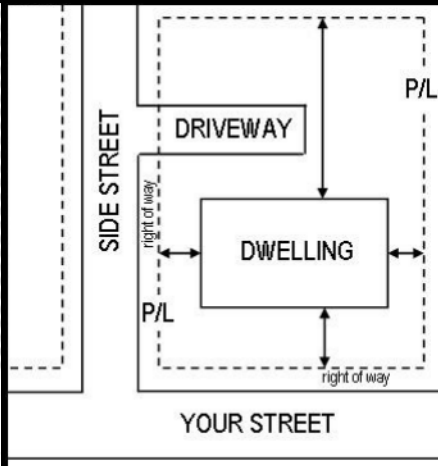
Property Street Address: _____

Property Owner: _____

This property is (circle one): Commercial/Residential

This property is located in (circle one): TOWN LIMITS/Williamston ETJ

PLOT PLAN EXAMPLES



INSTRUCTIONS

1. In the space provided below (or on an attached sheet), draw your plot plan as neatly and accurately as possible, from a survey if available.
2. Draw all streets and rights of ways.
3. Draw property lines with dimensions.
4. Draw all proposed AND existing buildings, showing any porch(es), deck(s), patio(s), garage(s), chimney(s), etc.
5. Show distances of buildings from property lines or other structures.
6. Approved plot plans will be signed by an authorized official with the Town of Williamston.
7. Any deviations from this plot plan must be preapproved by the Town of Williamston.

PLOT PLAN